

**+NOTICE!!**

**These documents have been scanned!**

**Do not place un-scanned documents beneath this notice!**

**Do not remove this notice from this file!**

GPO Jacket No. 560-102  
Print Order 61549  
Rise Business Services, LLC  
Job=AZ15 9/20/2019



Box Number= AZ15269



Claim Begin-End: AMC039092-AMC039198

**1 Initial Receipt**



AZ15269-6

AMC036282-AMC039092

**NO  
DOCUMENTS  
FOUND**

NO DOCUMENTS FOUND  
NO DOCUMENTS FOUND



**NOTICE!!**

**These documents have been scanned!**

**Do not place un-scanned documents beneath this notice!**

**Do not remove this notice from this file!**

GPO Jacket No. 560-102  
Print Order 61549  
Rise Business Services, LLC  
Job=AZ15 9/20/2019



Box Number= AZ15269



Claim Begin-End: AMC039092-AMC039198

**2 Correspondence**



AZ15269-6

AMC036282-AMC039092

**NO  
DOCUMENTS  
FOUND**

**NO DOCUMENTS FOUND  
NO DOCUMENTS FOUND**



**NOTICE!!**

**These documents have been scanned!**

**Do not place un-scanned documents beneath this notice!**

**Do not remove this notice from this file!**

GPO Jacket No. 560-102  
Print Order 61549  
Rise Business Services, LLC  
Job=AZ15 9/20/2019



Box Number= AZ15269



Claim Begin-End: AMC039092-AMC039198

**3 Transfers**



AZ15269-6

AMC036282-AMC039092



**NO  
DOCUMENTS  
FOUND**

NO DOCUMENTS FOUND  
NO DOCUMENTS FOUND

**NOTICE!!**

**These documents have been scanned!**

**Do not place un-scanned documents beneath this notice!**

**Do not remove this notice from this file!**

GPO Jacket No. 560-102  
Print Order 61549  
Rise Business Services, LLC  
Job=AZ15 9/20/2019



Box Number= AZ15269



Claim Begin-End: AMC039092-AMC039198

**4 Annual Filings**



AZ15269-6

AMC036282-AMC039092

**NO  
DOCUMENTS  
FOUND**

**NO DOCUMENTS FOUND  
NO DOCUMENTS FOUND**



**NOTICE!!**

**These documents have been scanned!**

**Do not place un-scanned documents beneath this notice!**

**Do not remove this notice from this file!**

GPO Jacket No. 560-102  
Print Order 61549  
Rise Business Services, LLC  
Job=AZ15 9/20/2019



Box Number= AZ15269



Claim Begin-End: AMC039092-AMC039198

**5 Miscellaneous**



AZ15269-6

AMC036282-AMC039092

**NO  
DOCUMENTS  
FOUND**

NO DOCUMENTS FOUND  
NO DOCUMENTS FOUND



**NOTICE!!**

**These documents have been scanned!**

**Do not place un-scanned documents beneath this notice!**

**Do not remove this notice from this file!**

GPO Jacket No. 560-102  
Print Order 61549  
Rise Business Services, LLC  
Job=AZ15 9/20/2019



Box Number= AZ15269



Claim Begin-End: AMC039092-AMC039198

**6 Location Notices-Amendments and Supporting Documents**



AZ15269-6

AMC036282-AMC039092



Lead Casefiles  
for Receipt 1124054  
08/08/2005  
Don Stillwell  
Phelps Dodge Expl Corp

AMC 35792  
AMC 39092  
AMC 48023  
AMC 49212  
AMC 50970  
AMC 52072  
AMC 97784  
AMC131760  
AMC265777

AMC293003  
AMC299053  
AMC303011  
AMC308180  
AMC309608  
AMC312258  
AMC327648  
AMC330834  
AMC333428

ENTERED IN COMPUTER

88 8/15/05

August 8, 2005

After recording, return to:  
Phelps Dodge Exploration Corporation  
Attn: D. Stillwell  
1 North Central Avenue  
Phoenix, AZ 85004

Bureau of Land Management  
Department of the Interior  
222 N. Central Avenue  
Phoenix, AZ 85004

RECEIVED  
BLM, AZ STATE OFFICE  
2005 AUG - 8 P 3:05  
PHOENIX, ARIZONA

$627 \times \$125.00 = \$78,375.00$   
PES.

**NOTICE OF INTENT TO HOLD MINING CLAIMS AND PAYMENT OF BLM MAINTENANCE FEE**

Re: Payment of Annual Claim Maintenance Fee


Dear Sir or Madam:

This will serve as notice that Phelps Dodge Miami, Inc., formerly known as Cyprus Miami Mining Corporation, whose address for purposes of this filing is Land and Water Department, One North Central Ave., 17<sup>th</sup> Floor, Phoenix, Arizona 85004, intends to hold the mining claims and/or mill sites described on Exhibit A attached hereto for the assessment year ending at 12 o'clock, noon, on September 1, 2006 by payment of the annual maintenance fee of \$125 per claim or site. Payment of such amount is made herewith for such assessment year for each of the claims and sites, the name, and BLM serial number with the book and page or index number of recording of the location notice in the official records of Gila County, Arizona, of which, is set forth on Exhibit A attached hereto and by this reference incorporated herein.

Donald A. Stillwell  
Donald A. Stillwell for  
Phelps Dodge Miami, Inc.

State of Arizona     )  
                                  ) ss.  
County of Maricopa   )

The foregoing instrument was acknowledged before me on 8<sup>th</sup> August, 2005, by Donald A. Stillwell, on behalf of Phelps Dodge Miami, Inc.  
(Seal)



Allison L. Porter  
Notary Public  
My commission expires: Nov. 7, 2006

# EXHIBIT

County: Gila

State: AZ

BLM Serial #	Claim Name	Original Recording		Amended Recording		Sec	Twp	Range
		Recording #	Page #	Recording #	Page #			
AMC 035795	QUARTZ SITE NO. 4 (A)	466	188			21	01N	14E
AMC 035796	QUARTZ SITE NO. 5 (A)	466	187			21	01N	14E
AMC 035797	QUARTZ SITE NO. 6 (A)	466	186			21	01N	14E
AMC 035798	QUARTZ SITE NO. 7 (A)	466	185			21	01N	14E
AMC 035799	QUARTZ SITE NO. 8 (A)	466	184			21	01N	14E
AMC 035802	QUARTZ SITE NO. 11(A)	466	181			21	01N	14E
AMC 035803	QUARTZ SITE NO. 12(A)	466	180			21	01N	14E
AMC 035804	QUARTZ SITE NO. 13(A)	466	179			21	01N	14E
AMC 035805	QUARTZ SITE NO. 14(A)	466	178			21	01N	14E
AMC 035817	QUARTZ SITE #25 (A)	466	220			22	01N	14E
AMC 035818	QUARTZ SITE #26 (A)	466	221			22	01N	14E
AMC 035819	QUARTZ SITE #27 (A)	466	166			22	01N	14E
AMC 035822	HARDROCK NO. 1 (A)	466	200			15	01N	14E
AMC 035823	HARDROCK NO. 2 (A)	466	193			15	01N	14E
AMC 035826	MOONLIGHT (A)	466	196			21	01N	14E
AMC 035827	BLACK OAK (A)	466	199			21	01N	14E
AMC 035828	BLACK OAK NO. 2 (A)	466	198			21	01N	14E
AMC 035829	BLACK OAK NO. 3 (A)	466	197			22	01N	14E
AMC 035837	PINTO COPPER FRACTION (A)	466	204			28	01N	14E
AMC 035838	PINTO COPPER NO. 1 (A)	466	210			27	01N	14E
AMC 035839	PINTO COPPER NO. 2 (A)	466	211			27	01N	14E
AMC 035840	PINTO COPPER NO. 3 (A)	466	212			27	01N	14E
AMC 035841	PINTO COPPER NO. 4 (A)	466	213			27	01N	14E
AMC 035842	PINTO COPPER NO. 5 (A)	466	214			27	01N	14E
AMC 035843	PINTO COPPER NO. 6 (A)	466	219			28	01N	14E
AMC 035844	PINTO COPPER NO. 7 (A)	466	222			28	01N	14E
AMC 035845	PINTO COPPER NO. 8 (A)	466	223			28	01N	14E
AMC 035846	PINTO COPPER NO. 9 (A)	466	205			28	01N	14E
AMC 035847	PINTO COPPER NO. 10 (A)	466	206			28	01N	14E
AMC 035848	PINTO COPPER NO. 11 (A)	466	207			28	01N	14E
AMC 035849	PINTO COPPER NO. 12 (A)	466	208			28	01N	14E
AMC 035850	PINTO COPPER NO. 13 (A)	466	209			28	01N	14E
AMC 039092	KAY 1	262	305	471	40	15	01N	14E
AMC 039093	KAY 2	262	306	471	41	15	01N	14E
AMC 039094	KAY 3	262	307	471	42	15	01N	14E
AMC 039095	KAY 4	262	308	471	43	15	01N	14E
AMC 039096	KAY 5	262	309	471	44	15	01N	14E
AMC 039097	KAY 6	262	310	471	45	15	01N	14E
AMC 039098	KAY 7	262	311	471	46	15	01N	14E
AMC 039099	KAY 8	262	312	471	47	15	01N	14E
AMC 039100	KAY 9	262	313	471	48	15	01N	14E
AMC 039101	KAY 10	262	314	471	49	15	01N	14E

PHOENIX, ARIZONA

2005 AUG - 8 P 3: 01

BLM, AZ STATE OFFICE

RECEIVED

Date: 7/26/2005

ENTERED IN COMPUTER

JE 8/15/05

42 sec.



RECEIVED  
B.L.M. AZ STATE OFFICE

2005 AUG -8 P 3: 03

EXHIBIT

County: Gila

State: AZ

PHOENIX, ARIZONA

BLM Serial #	Claim Name	Original Recording		Amended Recording		Sec	Twp	Range
		Recording #	Page #	Recording #	Page #			
AMC 039102	KAY 11	262	315	471	50	15	01N	14E
AMC 039103	KAY 12	262	316	471	51	15	01N	14E
AMC 039104	KAY 13	262	317	471	52	15	01N	14E
AMC 039105	KAY 14	262	318	471	53	15	01N	14E
AMC 039106	KAY 15	262	319	471	54	15	01N	14E
AMC 039107	KAY 16	262	320	471	55	15	01N	14E
AMC 039108	KAY 17	262	321	471	56	22	01N	14E
AMC 039109	KAY 18	262	322	471	57	21	01N	14E
AMC 039110	KAY 19	262	323	471	58	22	01N	14E
AMC 039111	KAY 20	262	324	471	59	21	01N	14E
AMC 039112	KAY 21	262	325	471	60	22	01N	14E
AMC 039113	KAY 22	262	326	471	61	21	01N	14E
AMC 039114	KAY 23	262	327	471	62	22	01N	14E
AMC 039137	KAY 50	262	352	471	85	14	01N	14E
AMC 039138	KAY 51	262	353	471	86	14	01N	14E
AMC 039144	KAY 57	262	359	471	92	10	01N	14E
AMC 039145	KAY 58	262	360	471	93	09	01N	14E
AMC 039162	KAY 81	264	328	471	110	15	01N	14E
AMC 039163	KAY 82	264	329	471	111	15	01N	14E
AMC 039165	KAY 85	262	373	471	113	22	01N	14E
AMC 039166	KAY 86	262	374	471	114	22	01N	14E
AMC 039167	KAY 87	262	375	471	115	15	01N	14E
AMC 039168	KAY 88	262	376	471	116	22	01N	14E
AMC 039169	KAY 89	262	377	471	117	15	01N	14E
AMC 039170	KAY 90	262	378	471	118	15	01N	14E
AMC 039171	KAY 91	262	379	471	119	15	01N	14E
AMC 039172	KAY 92	262	380	471	120	15	01N	14E
AMC 039173	KAY 93	262	381	471	121	15	01N	14E
AMC 039174	KAY 94	262	382	471	122	15	01N	14E
AMC 039175	KAY 95	262	383	471	123	15	01N	14E
AMC 039176	KAY 96	262	384	471	124	15	01N	14E
AMC 039177	KAY 97	262	385	471	125	15	01N	14E
AMC 039178	KAY 98	262	386	471	126	15	01N	14E
AMC 039179	KAY 99	262	387	471	127	15	01N	14E
AMC 039180	KAY 100	262	388	471	128	15	01N	14E
AMC 039181	KAY 101	262	389	471	129	15	01N	14E
AMC 039182	KAY 102	262	390	471	130	15	01N	14E
AMC 039183	KAY 103	262	391	471	131	15	01N	14E
AMC 039184	KAY 104	262	392	471	132	15	01N	14E
AMC 039185	KAY 108	262	396	471	133	09	01N	14E
AMC 039186	KAY 109	270	267	471	134	22	01N	14E
AMC 039187	KAY 110	270	268	471	135	21	01N	14E

Date: 7/26/2005

Page: 2 of 15

RE 8/15/05

RECEIVED  
B.L.M. AZ STATE OFFICE

2005 AUG -8 P 3: 03 EXHIBIT

County: Gila

State: AZ

PHOENIX, ARIZONA

Original Recording

Amended Recording

<u>BLM Serial #</u>	<u>Claim Name</u>	<u>Recording #</u>	<u>Page #</u>	<u>Recording #</u>	<u>Page #</u>	<u>Sec</u>	<u>Twp</u>	<u>Range</u>
AMC 039188	KAY 111	270	269	471	136	22	01N	14E
AMC 039189	KAY 112	270	270	471	137	21	01N	14E
AMC 039190	KAY 113	270	271	471	138	22	01N	14E
AMC 039191	KAY 114	270	272	471	139	22	01N	14E
AMC 048124	DESERTER	20	16	24	239	22	01N	14E
AMC 048125	CHIEF #3	25	79	24	240	22	01N	14E
AMC 048126	CHIEF #4	25	80	24	241	22	01N	14E
AMC 048127	CHIEF #5	25	81	24	242	22	01N	14E
AMC 048128	CHIEF #6	25	82	24	243	22	01N	14E
AMC 048129	RESCUE MILL	270	576			16	01N	15E
AMC 049306	IL 75	216	443			35	01N	14E
AMC 049308	IL 77	216	445			35	01N	14E
AMC 049312	IL 81	216	449			35	01N	14E
AMC 049313	IL 82	216	450			35	01N	14E
AMC 049314	IL 88	216	516			03	01S	14E
AMC 049316	IL 90	216	518			03	01S	14E
AMC 049318	IL 92	216	520			03	01S	14E
AMC 049319	IL 93	216	521			03	01S	14E
AMC 049320	IL 94	216	522			03	01S	14E
AMC 049329	IL 103	216	531			03	01S	14E
AMC 049332	IL 108	216	536			03	01S	14E
AMC 049333	IL 109	216	537			03	01S	14E
AMC 049334	IL 110	216	538			03	01S	14E
AMC 049335	IL 111	216	539			03	01S	14E
AMC 049336	IL 112	216	540			03	01S	14E
AMC 049337	IL 113	216	541			03	01S	14E
AMC 049338	IL 114	216	542			03	01S	14E
AMC 049339	IL 115	216	543			03	01S	14E
AMC 049340	IL 116	216	544			03	01S	14E
AMC 049341	IL 117	216	545			03	01S	14E
AMC 049342	IL 118	216	546			03	01S	14E
AMC 049343	IL 119	216	547			03	01S	14E
AMC 049344	IL 120	216	550			33	01N	14E
AMC 049345	IL 121	216	551	305	422	33	01N	14E
AMC 049346	IL 122	216	552			33	01N	14E
AMC 049347	IL 123	216	553	305	421	33	01N	14E
AMC 049348	IL 124	216	554			33	01N	14E
AMC 049349	IL 125	216	555			33	01N	14E
AMC 049350	IL 126	216	556			33	01N	14E
AMC 049351	IL 127	216	557			33	01N	14E
AMC 049352	IL 128	216	558			33	01N	14E
AMC 049353	IL 129	216	559			33	01N	14E

Date: 7/26/2005

Page: 3 of 15

RE 8/15/05

RECEIVED  
B.L.M. AZ STATE OFFICE

EXHIBIT

2005 AUG -8 P 3: 03

County: Gila

State: AZ

PHOENIX, ARIZONA

BLM Serial #	Claim Name	Original Recording		Amended Recording		Sec	Twp	Range
		Recording #	Page #	Recording #	Page #			
AMC 049354	IL 130	216	560			33	01N	14E
AMC 049355	IL 131	216	561			33	01N	14E
AMC 049356	IL 132	216	562			33	01N	14E
AMC 049357	IL 133	216	563			33	01N	14E
AMC 049358	IL 134	216	564			33	01N	14E
AMC 049359	IL 135	216	565			33	01N	14E
AMC 049360	IL 136	216	566			33	01N	14E
AMC 049361	IL 137	216	567			33	01N	14E
AMC 049362	IL 138	216	568			33	01N	14E
AMC 049363	IL 139	216	569			33	01N	14E
AMC 049364	IL 143	216	573	305	420	33	01N	14E
AMC 049365	IL 144	216	574	305	419	33	01N	14E
AMC 049366	IL 145	216	575	305	418	33	01N	14E
AMC 049367	IL 146	216	576			33	01N	14E
AMC 049368	IL 147	216	577			33	01N	14E
AMC 049373	IL 152	216	581			33	01N	14E
AMC 049375	IL 154	216	583			33	01N	14E
AMC 049376	IL 155	216	584			33	01N	14E
AMC 049377	IL 156	216	585			33	01N	14E
AMC 049378	IL 157	216	586			33	01N	14E
AMC 049379	IL 158	216	587			33	01N	14E
AMC 049380	IL 159	216	588			33	01N	14E
AMC 049381	IL 160	216	589			33	01N	14E
AMC 049382	IL 161	216	590			33	01N	14E
AMC 049383	IL 162	216	591			33	01N	14E
AMC 049385	IL 168	216	597	305	417	33	01N	14E
AMC 049409	IL 200	216	548			03	01S	14E
AMC 049410	IL 201	216	549			04	01S	14E
AMC 049411	IL 202	230	605			04	01S	14E
AMC 049412	IL 203	230	606			04	01S	14E
AMC 049413	IL 204	230	607			04	01S	14E
AMC 049414	IL 205	230	608			03	01S	14E
AMC 049415	IL 206	230	609			04	01S	14E
AMC 049416	IL 207	230	610			04	01S	14E
AMC 049417	IL 208	230	611			04	01S	14E
AMC 049418	IL 209	230	612			04	01S	14E
AMC 049419	IL 210	230	613			33	01N	14E
AMC 049420	IL 211	230	614			33	01N	14E
AMC 049421	IL 212	230	615			33	01N	14E
AMC 049422	IL 213	230	616			33	01N	14E
AMC 049423	IL 214	230	617			33	01N	14E
AMC 049424	IL 215	230	618			33	01N	14E

Date: 7/26/2005

RE 8/15/05

(17)



RECEIVED  
B.L.M. AZ STATE OFFICE

EXHIBIT

2005 AUG -8 P 3: 03

County: Gila

State: AZ

PHOENIX, ARIZONA

BLM Serial #	Claim Name	Original Recording		Amended Recording		Sec	Twp	Range
		Recording #	Page #	Recording #	Page #			
AMC 049425	IL 216	230	619			33	01N	14E
AMC 049426	IL 217	230	620			33	01N	14E
AMC 049427	IL 218	230	621			04	01S	14E
AMC 049428	IL 219	230	622			04	01S	14E
AMC 049429	IL 304	299	216			03	01S	14E
AMC 049430	IL 305	299	217			03	01S	14E
AMC 049431	IL 306	299	218			03	01S	14E
AMC 049432	IL 307	299	219			03	01S	14E
AMC 049433	IL 308	299	220			03	01S	14E
AMC 049434	IL 309	299	221			04	01S	14E
AMC 049436	IL 311	305	415			33	01N	14E
AMC 049437	IL 312	305	416			33	01N	14E
AMC 049438	IL 313	308	973			03	01S	14E
AMC 049453	RIDGE 15	344	656			36	01N	14E
AMC 049476	RALSTON 15	337	61			13	01N	14E
AMC 049477	RALSTON 16	337	63			13	01N	14E
AMC 049478	RALSTON 17	337	65			13	01N	14E
AMC 049486	RALSTON 25	337	81			13	01N	14E
AMC 049487	RALSTON 26	337	83			13	01N	14E
AMC 049488	RALSTON 27	337	85			13	01N	14E
AMC 049489	RALSTON 28	337	87			13	01N	14E
AMC 049490	RALSTON 29	337	89			13	01N	14E
AMC 049491	RALSTON 30	337	91			13	01N	14E
AMC 049492	RALSTON 31	337	845			13	01N	14E
AMC 049498	RALSTON 37	337	857			13	01N	14E
AMC 049499	RALSTON 38	337	859			13	01N	14E
AMC 049500	RALSTON 39	337	861			13	01N	14E
AMC 049501	RALSTON 40	337	863			13	01N	14E
AMC 049502	RALSTON 41	337	865			13	01N	14E
AMC 049503	RALSTON 42	337	867			13	01N	14E
AMC 049504	RALSTON 43	337	869			13	01N	14E
AMC 049511	RALSTON 50	337	883			13	01N	14E
AMC 049512	RALSTON 51	337	885			13	01N	14E
AMC 049513	RALSTON 52	337	887			13	01N	14E
AMC 049524	RALSTON 63	337	909			13	01N	14E
AMC 049525	RALSTON 64	337	911			14	01N	14E
AMC 049526	RALSTON 65	337	913			14	01N	14E
AMC 049527	RALSTON 66	337	915			14	01N	14E
AMC 049535	RALSTON 74	337	931			14	01N	14E
AMC 049536	RALSTON 75	337	933			14	01N	14E
AMC 049537	RALSTON 76	337	935			14	01N	14E
AMC 049538	RALSTON 77	337	937			14	01N	14E

Date: 7/26/2005

Page: 5 of 15

RE 8/15/05

RECEIVED  
B.L.M. AZ STATE OFFICE

2005 AUG -8 P 3: 03

EXHIBIT

County: Gila

State: AZ

PHOENIX, ARIZONA

Original Recording

Amended Recording

<u>BLM Serial #</u>	<u>Claim Name</u>	<u>Recording #</u>	<u>Page #</u>	<u>Recording #</u>	<u>Page #</u>	<u>Sec</u>	<u>Twp</u>	<u>Range</u>
AMC 049539	RALSTON 78	337	939			14	01N	14E
AMC 049542	RALSTON 81	337	945			14	01N	14E
AMC 049543	RALSTON 82	337	947			14	01N	14E
AMC 049544	RALSTON 83	337	949			14	01N	14E
AMC 049577	WEBSTER 1	320	548			13	01N	14E
AMC 049578	WEBSTER 2	320	550			13	01N	14E
AMC 049579	WEBSTER 3	320	552			13	01N	14E
AMC 049580	WEBSTER 4	320	554			13	01N	14E
AMC 049581	WEBSTER 5	320	556			13	01N	14E
AMC 049582	WEBSTER 6	320	558			13	01N	14E
AMC 049583	WEBSTER 7	320	560			13	01N	14E
AMC 049584	WEBSTER 8	320	562			13	01N	14E
AMC 049585	WEBSTER 9	320	564			13	01N	14E
AMC 049586	WEBSTER 10	320	566			13	01N	14E
AMC 049587	WEBSTER 11	320	568			13	01N	14E
AMC 049588	WEBSTER 12	320	570			13	01N	14E
AMC 049589	WEBSTER 13	320	572			13	01N	14E
AMC 049590	WEBSTER 14	320	574			13	01N	14E
AMC 049591	WEBSTER 15	320	576			13	01N	14E
AMC 049592	WEBSTER 16	320	578			13	01N	14E
AMC 049593	WEBSTER 17	320	580			13	01N	14E
AMC 049594	WEBSTER 18	320	582			13	01N	14E
AMC 049595	WEBSTER 19	320	584			13	01N	14E
AMC 049596	WEBSTER 20	320	586			13	01N	14E
AMC 049597	WEBSTER 21	320	588			13	01N	14E
AMC 049598	WEBSTER 22	320	590			13	01N	14E
AMC 049599	WEBSTER 23	320	592			13	01N	14E
AMC 049600	WEBSTER 24	320	594			13	01N	14E
AMC 049601	WEBSTER 25	320	596			13	01N	14E
AMC 049602	WEBSTER 26	320	598			13	01N	14E
AMC 049603	WEBSTER 27	320	600			13	01N	14E
AMC 049604	WEBSTER 28	320	602			13	01N	14E
AMC 049605	WEBSTER 29	320	604			13	01N	14E
AMC 049606	WEBSTER 30	320	606			13	01N	14E
AMC 049607	WEBSTER 31	320	608			13	01N	14E
AMC 049608	WEBSTER 32	320	610			13	01N	14E
AMC 049609	WEBSTER 33	320	612			13	01N	14E
AMC 049610	WEBSTER 34	320	614			13	01N	14E
AMC 049611	WEBSTER 35	320	616			13	01N	14E
AMC 049612	WEBSTER 36	320	618			13	01N	14E
AMC 049613	WEBSTER 37	320	620			13	01N	14E
AMC 049614	WEBSTER 38	320	622			13	01N	14E

Date: 7/26/2005

Page: 6 of 15

RE 8/15/05

(12)

RECEIVED  
B.L.M. AZ STATE OFFICE

2005 AUG -8 P 3: 03

EXHIBIT

County: Gila

State: AZ

PHOENIX, ARIZONA

Original Recording

Amended Recording

<u>BLM Serial #</u>	<u>Claim Name</u>	<u>Recording #</u>	<u>Page #</u>	<u>Recording #</u>	<u>Page #</u>	<u>Sec</u>	<u>Twp</u>	<u>Range</u>
AMC 049615	WEBSTER 39	320	624			13	01N	14E
AMC 049616	WEBSTER 40	320	626			13	01N	14E
AMC 049617	WEBSTER 41	320	628			13	01N	14E
AMC 049618	WEBSTER 42	320	630			13	01N	14E
AMC 049619	WEBSTER 43	320	632			13	01N	14E
AMC 049620	WEBSTER 44	320	634			13	01N	14E
AMC 049621	WEBSTER 45	320	636			13	01N	14E
AMC 049622	WEBSTER 46	320	638			13	01N	14E
AMC 049623	WEBSTER 47	323	813			13	01N	14E
AMC 049624	WEBSTER 48	323	814			13	01N	14E
AMC 051319	JOAN MILL SITE 25	288	737	291	81	36	01N	14E
AMC 051320	JOAN MILL SITE 34	288	746	637	799	35	01N	14E
AMC 051321	JOAN MILL SITE 42	288	754	637	802	35	01N	14E
AMC 051322	JOAN MILL SITE 43	288	755	637	805	35	01N	14E
AMC 051323	JOAN MILL SITE 48	288	760	637	808	35	01N	14E
AMC 051324	JOAN MILL SITE 49	288	761	637	811	35	01N	14E
AMC 051325	JOAN MILL SITE 53	288	765	637	814	35	01N	14E
AMC 051326	JOAN MILL SITE 54	288	766	637	817	35	01N	14E
AMC 052072	G E 1	214	466	558	577	17	01N	15E
AMC 052073	G E 2	214	467	558	580	17	01N	15E
AMC 052074	G E 3	214	468	558	583	17	01N	15E
AMC 052075	G E 4	214	469	558	586	17	01N	15E
AMC 052076	G E 5	214	470	558	589	17	01N	15E
AMC 052077	G E 6	214	471	558	592	17	01N	15E
AMC 052078	G E 7	214	472	558	595	17	01N	15E
AMC 052079	G E 8	214	473	558	598	17	01N	15E
AMC 052080	G E 9	214	474	558	601	17	01N	15E
AMC 052081	G E 10	214	475	558	604	17	01N	15E
AMC 052082	G E 11	214	476			18	01N	15E
AMC 052083	G E 12	214	477			18	01N	15E
AMC 052084	G E 13	214	478			18	01N	15E
AMC 052088	DIVIDE #2	36	522	261	437	14	01N	14E
AMC 052090	DIVIDE #4	36	524	261	441	13	01N	14E
AMC 052091	DIVIDE #5	36	525	261	443	13	01N	14E
AMC 052092	DIVIDE #6	36	526	261	445	13	01N	14E
AMC 052093	DIVIDE #7	36	527	261	447	13	01N	14E
AMC 052094	DIVIDE #8	36	528	261	449	14	01N	14E
AMC 052095	DIVIDE #9	36	529	261	451	14	01N	14E
AMC 052096	DIVIDE #10	36	530	261	453	13	01N	14E
AMC 052097	DIVIDE #11	36	564	261	455	13	01N	14E
AMC 052103	LUCHILLA	22	76	75	164	13	01N	14E
AMC 052104	LUCHILLA NO. 2	18	56	75	163	13	01N	14E

Date: 7/26/2005

Page: 7 of 15

RE 8/15/05

RECEIVED  
B.L.M. AZ STATE OFFICE

2005 AUG -8 P 3: 03 EXHIBIT

County: Gila

State: AZ

PHOENIX, ARIZONA

BLM Serial #	Claim Name	Original Recording		Amended Recording		Sec	Twp	Range
		Recording #	Page #	Recording #	Page #			
AMC 052105	LUCHILLA NO. 3	48	236	76	307	13	01N	14E
AMC 052106	LUCHILLA FRACTION	38	624	42	167	13	01N	14E
AMC 052107	RAVEN	22	77	82	150	13	01N	14E
AMC 052108	MANZANITA NO. 2	17	85	75	162	13	01N	14E
AMC 052109	MANZANITA NO. 3	18	17	82	148	13	01N	14E
AMC 052110	I. C.	36	548	75	161	13	01N	14E
AMC 052111	I. C. #2	47	438			13	01N	14E
AMC 052112	GOLD COIN NO. 2	46	470	82	152	13	01N	14E
AMC 052113	GOLD COIN NO. 4	48	187	82	151	13	01N	14E
AMC 052114	BLACK EAGLE NO. 1	48	169	82	149	13	01N	14E
AMC 052115	GOLD BAR NO. 1	48	446			13	01N	14E
AMC 052116	GOLD BAR #2	48	447			13	01N	14E
AMC 052121	RALSTON 3	261	459			24	01N	14E
AMC 052122	RALSTON 4	261	460			13	01N	14E
AMC 052123	RALSTON 5	261	461			13	01N	14E
AMC 052124	RALSTON 6	261	462			13	01N	14E
AMC 052126	RALSTON 8	261	464			14	01N	14E
AMC 052132	1511551	303	639			15	01N	15.5E
AMC 052133	1511552	303	640			15	01N	15.5E
AMC 052134	2211551	303	641			15	01N	15.5E
AMC 052138	2211555	303	645			22	01N	15.5E
AMC 052141	2211558	303	648			22	01N	15.5E
AMC 052172	2711553	303	676			22	01N	15.5E
AMC 052173	HOOPEES #3	2	232	295	546	05	01N	15E
AMC 052174	HOOPEES #4	2	233	295	548	05	01N	15E
AMC 052175	HOOPEES #5	2	234	295	550	31	02N	15E
AMC 052176	HOOPEES #6	2	235	295	552	31	02N	15E
AMC 052177	PINK LIMESTONE #1	170	534	295	537	31	02N	15E
AMC 052178	PINK LIMESTONE #2	170	535	295	539	31	02N	15E
AMC 052179	PINK LIMESTONE 3	295	541			31	02N	15E
AMC 052180	PINK LIMESTONE 4	295	542			31	02N	15E
AMC 052181	PINK LIMESTONE 5	295	543			31	02N	15E
AMC 052182	PINK LIMESTONE 6	295	544			31	02N	15E
AMC 052183	PINK LIMESTONE 7	295	545			31	02N	15E
AMC 052184	CONCHO NO. 3	35	172	211	71	33	01N	14E
AMC 052185	CONCHO NO. 4	35	173	211	73	33	01N	14E
AMC 052188	BLUEBIRD	46	580			34	01N	14E
AMC 052190	BUSY BEE	48	287	301	927	34	01N	14E
AMC 052192	ROSCOE #3	69	76			33	01N	14E
AMC 052194	ROSCOE #9	69	425			33	01N	14E
AMC 052195	CLAY NO. 3	176	103	301	929	34	01N	14E
AMC 052197	CLAY NO. 5	176	105	299	163	03	01S	14E

RE 8/15/05



RECEIVED  
B.L.M. AZ STATE OFFICE

EXHIBIT

2005 AUG -8 P 3: 03

County: Gila

State: AZ

PHOENIX, ARIZONA

BLM Serial #	Claim Name	Original Recording		Amended Recording		Sec	Twp	Range
		Recording #	Page #	Recording #	Page #			
AMC 052198	CLAY NO. 6	201	571			03	01S	14E
AMC 052203	CLAY 11	205	359			33	01N	14E
AMC 052204	CLAY 12	205	360			03	01S	14E
AMC 052205	CLAY 13	205	613			03	01S	14E
AMC 052206	CLAY 14	205	614			03	01S	14E
AMC 052207	CLAY 15	205	615			03	01S	14E
AMC 052208	CLAY 16	205	616	299	165	03	01S	14E
AMC 052209	CLAY 17	205	617			03	01S	14E
AMC 052210	CLAY 18	205	618			34	01N	14E
AMC 052212	MILLY	192	286			34	01N	14E
AMC 052215	ROBBY	192	289			35	01N	14E
AMC 052217	JANET	192	291			35	01N	14E
AMC 052220	ROSCOE 10	207	85			33	01N	14E
AMC 052221	ROSCOE 11	205	355			33	01N	14E
AMC 052222	ROSCOE 12	205	356			33	01N	14E
AMC 052223	ROSCOE 13	205	357			33	01N	14E
AMC 052224	ROSCOE 14	206	455	208	201	33	01N	14E
AMC 052226	BOSCOE 1	207	76			33	01N	14E
AMC 052227	BOSCOE 2	207	77			33	01N	14E
AMC 052228	BOSCOE 3	205	351	207	78	33	01N	14E
AMC 052229	BOSCOE 4	207	79			33	01N	14E
AMC 052230	BOSCOE 5	205	353			33	01N	14E
AMC 052231	BOSCOE 6	207	80			33	01N	14E
AMC 052232	BOSCOE 7	207	81			33	01N	14E
AMC 052233	BOSCOE 8	207	82			33	01N	14E
AMC 052234	BOSCOE 9	207	83			33	01N	14E
AMC 052235	BOSCOE 10	207	84	208	200	33	01N	14E
AMC 052236	BOSCOE 24	207	106			33	01N	14E
AMC 052237	BOSCOE 25	208	202			33	01N	14E
AMC 052238	ROBBY ANNEX	207	86			35	01N	14E
AMC 052239	SUNSHINE ANNEX	207	87			35	01N	14E
AMC 052240	MILLY ANNEX	207	88			35	01N	14E
AMC 052241	LADY BIRD VISTA 1	224	450	757	305	02	01S	14E
AMC 052242	STANDARÐ NO. 15	227	483			33	01N	14E
AMC 052246	BILL SHAFT NO. 3	37	562	76	60	34	01N	14E
AMC 052247	BILL SHAFT NO. 4	37	563	76	61	34	01N	14E
AMC 052248	BILL SHAFT NO. 5	37	564	76	62	34	01N	14E
AMC 052259	MGO #ONE	170	532			31	02N	15E
AMC 052260	MGO #2	170	533			31	02N	15E
AMC 052261	MGO 3	295	554			31	02N	15E
AMC 052262	MGO 4	295	555			31	02N	15E
AMC 052263	MGO 5	314	487			31	02N	15E

Date: 7/26/2005

RE 8/15/05

42

RECEIVED  
B.L.M. AZ STATE OFFICE

EXHIBIT

2005 AUG -8 P 3: 03

County: Gila

State: AZ

PHOENIX, ARIZONA

BLM Serial #	Claim Name	Original Recording		Amended Recording		Sec	Twp	Range
		Recording #	Page #	Recording #	Page #			
AMC 052264	HOOPE'S PLACER NO. 2	190	347			31	02N	15E
AMC 097788	F.C. NO. 5	494	457			14	01N	14E
AMC 097789	F.C. NO. 6	494	459			14	01N	14E
AMC 097790	F.C. NO. 7	494	461			14	01N	14E
AMC 097791	F.C. NO. 8	494	463			14	01N	14E
AMC 097792	F.C. NO. 9	494	465			14	01N	14E
AMC 097793	F.C. NO. 10	494	467			14	01N	14E
AMC 131768	KAY 142	536	11			09	01N	14E
AMC 131769	KAY 143	536	13			10	01N	14E
AMC 265777	CHIEF FRACTION	694	559			22	01N	14E
AMC 293003	AUGUST MINE FRACTION	757	303			02	01S	14E
AMC 299053	CCWC-1	779	948			10	01N	14E
AMC 299054	CCWC-2	779	950			10	01N	14E
AMC 299055	CCWC-3	779	952			10	01N	14E
AMC 299056	CCWC-4	779	955			10	01N	14E
AMC 299057	CCWC-5	779	958			10	01N	14E
AMC 299058	CCWC-6	779	961			10	01N	14E
AMC 299059	CCWC-7	779	964			10	01N	14E
AMC 299060	CCWC-8	779	967			10	01N	14E
AMC 299061	CCWC-9	779	970			10	01N	14E
AMC 299062	CCWC-10	779	973			15	01N	14E
AMC 299063	CCWC-11	779	976			15	01N	14E
AMC 299064	CCWC-12	779	979			10	01N	14E
AMC 299065	CCWC-13	779	982			14	01N	14E
AMC 299066	CCWC-14	779	985			14	01N	14E
AMC 299067	CCWC-15	779	988			14	01N	14E
AMC 299068	CCWC-16	779	991			14	01N	14E
AMC 299069	CCWC-17	779	993			14	01N	14E
AMC 299070	CCWC-18	779	996			14	01N	14E
AMC 299071	CCWC-19	779	999			14	01N	14E
AMC 299072	CCWC-20	780	01			14	01N	14E
AMC 303011	CMC-OX 001	793	262			03	01S	14E
AMC 308180	CMHR-2611557	809	724			26	01N	15.5E
AMC 308181	CMHR-2611558	809	726			26	01N	15.5E
AMC 309608	MGO #6	818	671			31	02N	15E
AMC 312258	CMC-OX 010	823	821	95-660969		03	01S	14E
AMC 312259	CMC-OX 011	823	824	95-660970		03	01S	14E
AMC 312260	CMC-OX 012	823	827	95-660971		03	01S	14E
AMC 312261	CMC-OX 013	823	830	95-660972		03	01S	14E
AMC 312262	CMC-OX 014	823	833	95-660973		03	01S	14E
AMC 327648	FUTURE 1 MILL SITE	93-637242				21	01N	14E
AMC 327649	FUTURE 2 MILL SITE	93-637243				21	01N	14E

Date: 7/26/2005

Page: 10 of 15

RE 8/15/05

RECEIVED  
B.L.M. AZ STATE OFFICE

2005 AUG -8 P 3: 03

EXHIBIT

County: Gila

State: AZ

PHOENIX, ARIZONA

Original Recording

Amended Recording

<u>BLM Serial #</u>	<u>Claim Name</u>	<u>Recording #</u>	<u>Page #</u>	<u>Recording #</u>	<u>Page #</u>	<u>Sec</u>	<u>Twp</u>	<u>Range</u>
AMC 327650	FUTURE 3 MILL SITE	93-637244				21	01N	14E
AMC 327651	FUTURE 4 MILL SITE	93-637245				21	01N	14E
AMC 327652	FUTURE 5 MILL SITE	93-637246				21	01N	14E
AMC 327653	FUTURE 6 MILL SITE	93-637247				21	01N	14E
AMC 327654	FUTURE 7 MILL SITE	93-637248				21	01N	14E
AMC 327655	FUTURE 8 MILL SITE	93-637249				21	01N	14E
AMC 327657	FUTURE 9 MILL SITE	93-637250				21	01N	14E
AMC 327658	FUTURE 10 MILL SITE	93-637251				21	01N	14E
AMC 327659	FUTURE 11 MILL SITE	93-637252				21	01N	14E
AMC 327660	FUTURE 12 MILL SITE	93-637253				21	01N	14E
AMC 327661	FUTURE 13 MILL SITE	93-637254				21	01N	14E
AMC 327662	FUTURE 14 MILL SITE	93-637255				21	01N	14E
AMC 327663	FUTURE 15 MILL SITE	93-637256				21	01N	14E
AMC 327664	FUTURE 16 MILL SITE	93-637257				21	01N	14E
AMC 327665	FUTURE 17 MILL SITE	93-637258				21	01N	14E
AMC 327666	FUTURE 18 MILL SITE	93-637259				21	01N	14E
AMC 327667	FUTURE 19 MILL SITE	93-637260				21	01N	14E
AMC 327668	FUTURE 20 MILL SITE	93-637261				21	01N	14E
AMC 327669	FUTURE 21 MILL SITE	93-637262				21	01N	14E
AMC 327670	FUTURE 22 MILL SITE	93-637263				21	01N	14E
AMC 327671	FUTURE 23 MILL SITE	93-637264				21	01N	14E
AMC 327672	FUTURE 24 MILL SITE	93-637265				21	01N	14E
AMC 327673	FUTURE 25 MILL SITE	93-637266				21	01N	14E
AMC 327674	FUTURE 26 MILL SITE	93-637267				28	01N	14E
AMC 327675	FUTURE 27 MILL SITE	93-637268				28	01N	14E
AMC 327676	FUTURE 28 MILL SITE	93-637269				28	01N	14E
AMC 327677	FUTURE 29 MILL SITE	93-637270				28	01N	14E
AMC 327678	FUTURE 30 MILL SITE	93-637271				21	01N	14E
AMC 327679	FUTURE 31 MILL SITE	93-637272				21	01N	14E
AMC 327680	FUTURE 32 MILL SITE	93-637273				21	01N	14E
AMC 327681	FUTURE 33 MILL SITE	93-637274				21	01N	14E
AMC 327682	FUTURE 34 MILL SITE	93-637275				21	01N	14E
AMC 327683	FUTURE 35 MILL SITE	93-637276				21	01N	14E
AMC 327684	FUTURE 36 MILL SITE	93-637277				21	01N	14E
AMC 327685	FUTURE 37 MILL SITE	93-637278				21	01N	14E
AMC 327686	FUTURE 38 MILL SITE	93-637279				21	01N	14E
AMC 327687	FUTURE 39 MILL SITE	93-637280				21	01N	14E
AMC 327688	FUTURE 40 MILL SITE	93-637281				21	01N	14E
AMC 327689	FUTURE 41 MILL SITE	93-637282				21	01N	14E
AMC 327690	FUTURE 42 MILL SITE	93-637283				21	01N	14E
AMC 327691	FUTURE 43 MILL SITE	93-637284				28	01N	14E
AMC 327692	FUTURE 44 MILL SITE	93-637285				28	01N	14E

Date: 7/26/2005

Page: 11 of 15

ORE 8/15/05

RECEIVED  
B.L.M. AZ STATE OFFICE

2005 AUG -8 P 3: 03

EXHIBIT

County: Gila

State: AZ

PHOENIX, ARIZONA

BLM Serial #	Claim Name	Original Recording		Amended Recording		Sec	Twp	Range
		Recording #	Page #	Recording #	Page #			
AMC 327693	FUTURE 45 MILL SITE	93-637286				28	01N	14E
AMC 327694	FUTURE 46 MILL SITE	93-637287				28	01N	14E
AMC 327695	FUTURE 47 MILL SITE	93-637288				21	01N	14E
AMC 327696	FUTURE 48 MILL SITE	93-637289				21	01N	14E
AMC 327697	FUTURE 49 MILL SITE	93-637290				21	01N	14E
AMC 327698	FUTURE 50 MILL SITE	93-637291				21	01N	14E
AMC 327699	FUTURE 51 MILL SITE	93-637292				21	01N	14E
AMC 327700	FUTURE 52 MILL SITE	93-637293				21	01N	14E
AMC 327701	FUTURE 53 MILL SITE	93-637294				21	01N	14E
AMC 327702	FUTURE 54 MILL SITE	93-637295				21	01N	14E
AMC 327703	FUTURE 55 MILL SITE	93-637296				21	01N	14E
AMC 327704	FUTURE 56 MILL SITE	93-637297				21	01N	14E
AMC 327705	FUTURE 57 MILL SITE	93-637298				21	01N	14E
AMC 327706	FUTURE 58 MILL SITE	93-637299				21	01N	14E
AMC 327707	FUTURE 59 MILL SITE	93-637300				21	01N	14E
AMC 327708	FUTURE 60 MILL SITE	93-637301				28	01N	14E
AMC 327709	FUTURE 61 MILL SITE	93-637302				28	01N	14E
AMC 327710	FUTURE 62 MILL SITE	93-637303				28	01N	14E
AMC 327711	FUTURE 63 MILL SITE	93-637304				28	01N	14E
AMC 327712	FUTURE 64 MILL SITE	93-637305				21	01N	14E
AMC 327713	FUTURE 65 MILL SITE	93-637306				21	01N	14E
AMC 327714	FUTURE 66 MILL SITE	93-637307				21	01N	14E
AMC 327715	FUTURE 67 MILL SITE	93-637308				21	01N	14E
AMC 327716	FUTURE 68 MILL SITE	93-637309				21	01N	14E
AMC 327717	FUTURE 69 MILL SITE	93-637310				21	01N	14E
AMC 327718	FUTURE 70 MILL SITE	93-637311				21	01N	14E
AMC 327719	FUTURE 71 MILL SITE	93-637312				21	01N	14E
AMC 327720	FUTURE 72 MILL SITE	93-637313				21	01N	14E
AMC 327721	FUTURE 73 MILL SITE	93-637314				21	01N	14E
AMC 327722	FUTURE 74 MILL SITE	93-637315				21	01N	14E
AMC 327723	FUTURE 75 MILL SITE	93-637316				21	01N	14E
AMC 327724	FUTURE 76 MILL SITE	93-637317				21	01N	14E
AMC 327725	FUTURE 77 MILL SITE	93-637318				28	01N	14E
AMC 327726	FUTURE 78 MILL SITE	93-637319				28	01N	14E
AMC 327727	FUTURE 79 MILL SITE	93-637320				28	01N	14E
AMC 327728	FUTURE 80 MILL SITE	93-637321				28	01N	14E
AMC 327729	FUTURE 81 MILL SITE	93-637322				21	01N	14E
AMC 327730	FUTURE 82 MILL SITE	93-637323				21	01N	14E
AMC 327731	FUTURE 83 MILL SITE	93-637324				21	01N	14E
AMC 327732	FUTURE 84 MILL SITE	93-637325				21	01N	14E
AMC 327733	FUTURE 85 MILL SITE	93-637326				21	01N	14E
AMC 327734	FUTURE 86 MILL SITE	93-637327				21	01N	14E

Date: 7/26/2005

Page: 12 of 15

RE 8/15/05

(10)



RECEIVED  
B.L.M. AZ STATE OFFICE

2005 AUG -8 P 3: 03

EXHIBIT

County: Gila

State: AZ

PHOENIX, ARIZONA

Original Recording

Amended Recording

<u>BLM Serial #</u>	<u>Claim Name</u>	<u>Recording #</u>	<u>Page #</u>	<u>Recording #</u>	<u>Page #</u>	<u>Sec</u>	<u>Trp</u>	<u>Range</u>
AMC 327735	FUTURE 87 MILL SITE	93-637328				21	01N	14E
AMC 327736	FUTURE 88 MILL SITE	93-637329				21	01N	14E
AMC 327737	FUTURE 89 MILL SITE	93-637330				21	01N	14E
AMC 327738	FUTURE 90 MILL SITE	93-637331				21	01N	14E
AMC 327739	FUTURE 91 MILL SITE	93-637332				21	01N	14E
AMC 327740	FUTURE 92 MILL SITE	93-637333				21	01N	14E
AMC 327741	FUTURE 93 MILL SITE	93-637334				21	01N	14E
AMC 327742	FUTURE 94 MILL SITE	93-637335				28	01N	14E
AMC 327743	FUTURE 95 MILL SITE	93-637336				28	01N	14E
AMC 327744	FUTURE 96 MILL SITE	93-637337				28	01N	14E
AMC 327745	FUTURE 97 MILL SITE	93-637338				28	01N	14E
AMC 327746	FUTURE 98 MILL SITE	93-637339				21	01N	14E
AMC 327747	FUTURE 99 MILL SITE	93-637340				21	01N	14E
AMC 327748	FUTURE 100 MILL SITE	93-637341				21	01N	14E
AMC 327749	FUTURE 101 MILL SITE	93-637342				21	01N	14E
AMC 327750	FUTURE 102 MILL SITE	93-637343				21	01N	14E
AMC 327751	FUTURE 103 MILL SITE	93-637344				21	01N	14E
AMC 327752	FUTURE 104 MILL SITE	93-637345				21	01N	14E
AMC 327753	FUTURE 105 MILL SITE	93-637346				21	01N	14E
AMC 327755	FUTURE 107 MILL SITE	93-637348				21	01N	14E
AMC 327756	FUTURE 108 MILL SITE	93-637349				21	01N	14E
AMC 327757	FUTURE 109 MILL SITE	93-637350				21	01N	14E
AMC 327758	FUTURE 110 MILL SITE	93-637351				21	01N	14E
AMC 327759	FUTURE 111 MILL SITE	93-637352				28	01N	14E
AMC 327760	FUTURE 112 MILL SITE	93-637353				28	01N	14E
AMC 327761	FUTURE 113 MILL SITE	93-637354				28	01N	14E
AMC 327762	FUTURE 114 MILL SITE	93-637355				28	01N	14E
AMC 327763	FUTURE 115 MILL SITE	93-637356				22	01N	14E
AMC 327764	FUTURE 116 MILL SITE	93-637357				22	01N	14E
AMC 327765	FUTURE 117 MILL SITE	93-637358				22	01N	14E
AMC 327766	FUTURE 118 MILL SITE	93-637359				22	01N	14E
AMC 327767	FUTURE 119 MILL SITE	93-637360				22	01N	14E
AMC 327768	FUTURE 120 MILL SITE	93-637361				22	01N	14E
AMC 327769	FUTURE 121 MILL SITE	93-637362				22	01N	14E
AMC 327770	FUTURE 122 MILL SITE	93-637363				22	01N	14E
AMC 327771	FUTURE 123 MILL SITE	93-637364				22	01N	14E
AMC 327772	FUTURE 124 MILL SITE	93-637365				22	01N	14E
AMC 327773	FUTURE 125 MILL SITE	93-637366				22	01N	14E
AMC 327774	FUTURE 126 MILL SITE	93-637367				22	01N	14E
AMC 327775	FUTURE 127 MILL SITE	93-637368				22	01N	14E
AMC 327776	FUTURE 128 MILL SITE	93-637369				27	01N	14E
AMC 327777	FUTURE 129 MILL SITE	93-637370				27	01N	14E

Date: 7/26/2005

Page: 13 of 15

*Be 8/15/05*

RECEIVED  
B.L.M. AZ STATE OFFICE

2005 AUG -8 P 3: 03

PHOENIX, ARIZONA

EXHIBIT

County: Gila

State: AZ

<u>BLM Serial #</u>	<u>Claim Name</u>	<u>Original Recording</u>	<u>Amended Recording</u>	<u>Sec</u>	<u>Twp</u>	<u>Range</u>
		<u>Recording #</u>	<u>Page #</u>			
AMC 327778	FUTURE 130 MILL SITE	93-637371		27	01N	14E
AMC 327779	FUTURE 131 MILL SITE	93-637372		27	01N	14E
AMC 327780	FUTURE 132 MILL SITE	93-637373		22	01N	14E
AMC 327781	FUTURE 133 MILL SITE	93-637374		22	01N	14E
AMC 327782	FUTURE 134 MILL SITE	93-637375		22	01N	14E
AMC 327783	FUTURE 135 MILL SITE	93-637376		22	01N	14E
AMC 327784	FUTURE 136 MILL SITE	93-637377		22	01N	14E
AMC 327785	FUTURE 137 MILL SITE	93-637378		22	01N	14E
AMC 327786	FUTURE 138 MILL SITE	93-637379		22	01N	14E
AMC 327787	FUTURE 139 MILL SITE	93-637380		22	01N	14E
AMC 327788	FUTURE 140 MILL SITE	93-637381		22	01N	14E
AMC 327789	FUTURE 141 MILL SITE	93-637382		22	01N	14E
AMC 327790	FUTURE 142 MILL SITE	93-637383		22	01N	14E
AMC 327791	FUTURE 143 MILL SITE	93-637384		22	01N	14E
AMC 327792	FUTURE 144 MILL SITE	93-637385		22	01N	14E
AMC 327793	FUTURE 145 MILL SITE	93-637386		27	01N	14E
AMC 327794	FUTURE 146 MILL SITE	93-637387		27	01N	14E
AMC 327795	FUTURE 147 MILL SITE	93-637388		27	01N	14E
AMC 327796	FUTURE 148 MILL SITE	93-637389		27	01N	14E
AMC 327797	FUTURE 149 MILL SITE	93-637390		22	01N	14E
AMC 327798	FUTURE 150 MILL SITE	93-637391		22	01N	14E
AMC 327799	FUTURE 151 MILL SITE	93-637392		22	01N	14E
AMC 327800	FUTURE 152 MILL SITE	93-637393		22	01N	14E
AMC 327801	FUTURE 153 MILL SITE	93-637394		22	01N	14E
AMC 327802	FUTURE 154 MILL SITE	93-637395		22	01N	14E
AMC 327803	FUTURE 155 MILL SITE	93-637396		22	01N	14E
AMC 327804	FUTURE 156 MILL SITE	93-637397		22	01N	14E
AMC 327805	FUTURE 157 MILL SITE	93-637398		22	01N	14E
AMC 327810	FUTURE 162 MILL SITE	93-637403		27	01N	14E
AMC 327811	FUTURE 163 MILL SITE	93-637404		27	01N	14E
AMC 327812	FUTURE 164 MILL SITE	93-637405		27	01N	14E
AMC 327813	FUTURE 165 MILL SITE	93-637406		27	04N	14E
AMC 327814	FUTURE 166 MILL SITE	93-637407		22	01N	14E
AMC 327815	FUTURE 167 MILL SITE	93-637408		22	01N	14E
AMC 327816	FUTURE 168 MILL SITE	93-637409		22	01N	14E
AMC 327817	FUTURE 169 MILL SITE	93-637410		22	01N	14E
AMC 327818	FUTURE 170 MILL SITE	93-637411		22	01N	14E
AMC 327819	FUTURE 171 MILL SITE	93-637412		22	01N	14E
AMC 327820	FUTURE 172 MILL SITE	93-637413		22	01N	14E
AMC 327821	FUTURE 173 MILL SITE	93-637414		22	01N	14E
AMC 327822	FUTURE 174 MILL SITE	93-637415		22	01N	14E
AMC 327827	FUTURE 179 MILL SITE	93-637420		27	01N	14E

Date: 7/26/2005

SP E 8/15/05

RECEIVED  
B.L.M. AZ STATE OFFICE

EXHIBIT

2005 AUG -8 P 3: 04

County: Gila

State: AZ

PHOENIX, ARIZONA

BLM Serial #	Claim Name	Original Recording		Amended Recording		Sec	Two	Range
		Recording #	Page #	Recording #	Page #			
AMC 327828	FUTURE 180 MILL SITE	93-637421				27	01N	14E
AMC 327829	FUTURE 181 MILL SITE	93-637422				27	01N	14E
AMC 327830	FUTURE 182 MILL SITE	93-637423				27	01N	14E
AMC 327831	FUTURE 183 MILL SITE	93-637424				22	01N	14E
AMC 327832	FUTURE 184 MILL SITE	93-637425				22	01N	14E
AMC 327833	FUTURE 185 MILL SITE	93-637426				22	01N	14E
AMC 327834	FUTURE 186 MILL SITE	93-637427				22	01N	14E
AMC 327835	FUTURE 187 MILL SITE	93-637428				22	01N	14E
AMC 327836	FUTURE 188 MILL SITE	93-637429				22	01N	14E
AMC 327837	FUTURE 189 MILL SITE	93-637430				22	01N	14E
AMC 327838	FUTURE 190 MILL SITE	93-637431				22	01N	14E
AMC 327839	FUTURE 191 MILL SITE	93-637432				22	01N	14E
AMC 327840	FUTURE 192 MILL SITE	93-637433				22	01N	14E
AMC 327841	FUTURE 193 MILL SITE	93-637434				22	01N	14E
AMC 327843	FUTURE 195 MILL SITE	93-637436				22	01N	14E
AMC 327844	FUTURE 196 MILL SITE	93-637437				27	01N	14E
AMC 327845	FUTURE 197 MILL SITE	93-637438				27	01N	14E
AMC 327846	FUTURE 198 MILL SITE	93-637439				27	01N	14E
AMC 327847	FUTURE 199 MILL SITE	93-637440				27	01N	14E
AMC 327848	FUTURE 200 MILL SITE	93-637441				28	01N	14E
AMC 327849	FUTURE 201 MILL SITE	93-637442				28	01N	14E
AMC 327850	FUTURE 202 MILL SITE	93-637443				27	01N	14E
AMC 327851	FUTURE 203 MILL SITE	93-637444				27	01N	14E
AMC 327852	FUTURE 204 MILL SITE	93-637445				27	01N	14E
AMC 327854	FUTURE 206 MILL SITE	93-637447				27	01N	14E
AMC 327855	FUTURE 207 MILL SITE	93-637448				27	01N	14E
AMC 330826	CMC-OX 015	94-647102				02	01S	14E
AMC 330834	CMC-OX 023	94-647110				02	01S	14E
AMC 333430	QUARTZ SITE 102	95-660238				21	01N	14E
AMC 333431	QUARTZ SITE 103	95-660239				21	01N	14E
AMC 333432	QUARTZ SITE 104	95-660240				21	01N	14E
AMC 333433	QUARTZ SITE 105	95-660241				21	01N	14E
AMC 333434	QUARTZ SITE 106	95-660242				21	01N	14E
AMC 333435	QUARTZ SITE 107	95-660243				21	01N	14E
AMC 333436	QUARTZ SITE 108	95-660244				20	01N	14E
AMC 333437	QUARTZ SITE 109	95-660245				20	01N	14E
AMC 333438	QUARTZ SITE 121	95-660256				16	01N	14E
AMC 333443	QUARTZ SITE 126	95-660261				16	01N	14E
AMC 333444	QUARTZ SITE 127	95-660262				16	01N	14E

Total # Of Claims: 627

815 105

**United States Department of the Interior**  
**Bureau of Land Management**  
 BUSINESS & SUPPORT SVCS DIV  
 222 N CENTRAL AVE  
 PHOENIX, AZ 85004 -2203  
 Phone: (602) 417-9200

Receipt	
No:	1124054

<b>Transaction #:</b> 1163009
<b>Date of Transaction:</b> 08/08/2005
<b>CUSTOMER:</b> DON STILWELL PHELPS DODGE EXPLORATION CORP ONE NORTH CENTRAL AVENUE 17TH FLOOR PHOENIX, AZ 85004

LINE #	QTY	DESCRIPTION	REMARKS	UNIT PRICE	TOTAL
1	1.00	LOCATABLE MINERALS / MINING CLAIMS-NOT NEW-UNADJUD, ONE AUTH NO. ONLY / MINING CLAIM MONEY RECEIVED (455) CASES: AMC35795/\$78375.00	MAIN 2006 (627)	- n/a -	78375.00
<b>TOTAL:</b>					<b>\$78,375.00</b>

PAYMENT INFORMATION			
1	AMOUNT:	\$78,375.00	POSTMARKED: N/A
	TYPE:	CHECK	RECEIVED: 08/08/2005
	CHECK NO:	502883	
	NAME:	PHELPS DODGE EXPLORATION CORP STILWELL, DON ONE NORTH CENTRAL AVENUE 17TH FLOOR PHOENIX AZ 85004	

REMARKS

This receipt was generated by the automated BLM Collections and Billing System and is a paper representation of a portion of the official electronic record contained therein.



Amc 35792	52072	299053	330826
39092	97784	303011	333428
48023	131760	308180	
49212	265777	309608	627 cl @ 125
50970	293003	312258	\$ 78,375 <sup>00</sup>
		327648	(72)

August 5, 2004

Bureau of Land Management  
 Department of the Interior  
 222 North Central Avenue  
 Phoenix, Arizona 85004-2203

**NOTICE OF INTENT TO HOLD MINING CLAIMS**

Re: Payment of Annual Claim Maintenance Fee

Dear Sir or Madam:

This will serve as notice that Phelps Dodge Miami, Inc., formerly known as Cyprus Miami Mining Corporation, whose address for purposes of this is Land and Water Department, One North Central Ave., 17<sup>th</sup> Floor, Phoenix, Arizona 85004, intends to hold the mining claims and/or mill sites described on Exhibit A attached hereto for the assessment year ending at 12 o'clock, noon, on September 1, 2005 by payment of the annual maintenance fee of \$125 per claim or site. Payment of such amount is made herewith for such assessment year for each of the claims and sites, the name, and BLM serial number with the book and page or index number of recording of the location notice in the official records of Gila County, Arizona, of which, is set forth on Exhibit A attached hereto and by this reference incorporated herein.

Donald A. Stillwell  
 Donald A. Stillwell for  
 Phelps Dodge Miami, Inc.

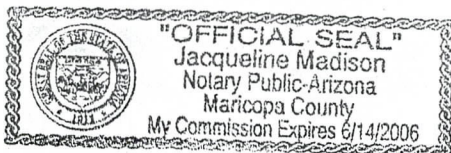
PHOENIX, ARIZONA

2004 AUG 10 P 3: 29

RECEIVED  
 B.L.M. AZ STATE OFFICE

State of Arizona )  
 ) ss.  
 County of Maricopa )

The foregoing instrument was acknowledged before me on Aug. 10 2004 by Donald A. Stillwell, agent of Phelps Dodge Miami, Inc.



[Signature]  
 Notary Public

My Commission Expires: 6/14/2006

**ENTERED INTO COMPUTER**

8/31/04 AB

### EXHIBIT "A"

Unpatented mining claims and mill sites located in the Globe-Miami Mining District, Gila County, Arizona.  
 Mine: Miami

NAME OF CLAIM	ORIGINAL RECORDATION		AMENDED RECORDATION		BLM SERIAL NO.	LEGAL DESCRIPTION		
	BOOK	PAGE	BOOK	PAGE		SEC.	TWP	RANGE
QUARTZ SITE NO. 4 (A)	466	188			A MC 35795	21	T1N	R14E
QUARTZ SITE NO. 5 (A)	466	187			A MC 35796	21	T1N	R14E
QUARTZ SITE NO. 6 (A)	466	186			A MC 35797	21	T1N	R14E
QUARTZ SITE NO. 7 (A)	466	185			A MC 35798	21	T1N	R14E
QUARTZ SITE NO. 8 (A)	466	184			A MC 35799	21	T1N	R14E
QUARTZ SITE NO. 11 (A)	466	181			A MC 35802	21	T1N	R14E
QUARTZ SITE NO. 12 (A)	466	180			A MC 35803	21	T1N	R14E
QUARTZ SITE NO. 13 (A)	466	179			A MC 35804	21	T1N	R14E
QUARTZ SITE NO. 14 (A)	466	178			A MC 35805	21	T1N	R14E
QUARTZ SITE #25 (A)	466	220			A MC 35817	22	T1N	R14E
QUARTZ SITE #26 (A)	466	221			A MC 35818	22	T1N	R14E
QUARTZ SITE #27 (A)	466	166			A MC 35819	22	T1N	R14E
HARDROCK NO. 1 (A)	466	200			A MC 35822	15	T1N	R14E
HARDROCK NO. 2 (A)	466	193			A MC 35823	15	T1N	R14E
MOONLIGHT (A)	466	196			A MC 35826	21	T1N	R14E
BLACK OAK (A)	466	199			A MC 35827	21	T1N	R14E
BLACK OAK NO. 2 (A)	466	198			A MC 35828	21	T1N	R14E
BLACK OAK NO. 3 (A)	466	197			A MC 35829	22	T1N	R14E
PINTO COPPER FRACTION (A)	466	204			A MC 35837	28	T1N	R14E
PINTO COPPER NO. 1 (A)	466	210			A MC 35838	27	T1N	R14E
PINTO COPPER NO. 2 (A)	466	211			A MC 35839	27	T1N	R14E
PINTO COPPER NO. 3 (A)	466	212			A MC 35840	27	T1N	R14E
PINTO COPPER NO. 4 (A)	466	213			A MC 35841	27	T1N	R14E
PINTO COPPER NO. 5 (A)	466	214			A MC 35842	27	T1N	R14E
PINTO COPPER NO. 6 (A)	466	219			A MC 35843	28	T1N	R14E
PINTO COPPER NO. 7 (A)	466	222			A MC 35844	28	T1N	R14E
PINTO COPPER NO. 8 (A)	466	223			A MC 35845	28	T1N	R14E
PINTO COPPER NO. 9 (A)	466	205			A MC 35846	28	T1N	R14E
PINTO COPPER NO. 10 (A)	466	206			A MC 35847	28	T1N	R14E
PINTO COPPER NO. 11 (A)	466	207			A MC 35848	28	T1N	R14E
PINTO COPPER NO. 12 (A)	466	208			A MC 35849	28	T1N	R14E
PINTO COPPER NO. 13 (A)	466	209			A MC 35850	28	T1N	R14E
KAY 1	262	305	471	40	A MC 39092	15	T1N	R14E
KAY 2	262	306	471	41	A MC 39093	15	T1N	R14E
KAY 3	262	307	471	42	A MC 39094	15	T1N	R14E
KAY 4	262	308	471	43	A MC 39095	15	T1N	R14E
KAY 5	262	309	471	44	A MC 39096	15	T1N	R14E
KAY 6	262	310	471	45	A MC 39097	15	T1N	R14E
KAY 7	262	311	471	46	A MC 39098	15	T1N	R14E
KAY 8	262	312	471	47	A MC 39099	15	T1N	R14E
KAY 9	262	313	471	48	A MC 39100	15	T1N	R14E
KAY 10	262	314	471	49	A MC 39101	15	T1N	R14E
KAY 11	262	315	471	50	A MC 39102	15	T1N	R14E
KAY 12	262	316	471	51	A MC 39103	15	T1N	R14E
KAY 13	262	317	471	52	A MC 39104	15	T1N	R14E

PHOENIX, ARIZONA  
 2004 AUG 10 P 3: 29  
 B.L.M. AZ STATE OFFICE  
 RECEIVED

NAME OF CLAIM	ORIGINAL RECORDATION		AMENDED RECORDATION		BLM SERIAL NO.	LEGAL DESCRIPTION		
	BOOK	PAGE	BOOK	PAGE		SEC.	TWP	RANGE
KAY 14	262	318	471	53	A MC 39105	15	T1N	R14E
KAY 15	262	319	471	54	A MC 39106	15	T1N	R14E
KAY 16	262	320	471	55	A MC 39107	15	T1N	R14E
KAY 17	262	321	471	56	A MC 39108	22	T1N	R14E
KAY 18	262	322	471	57	A MC 39109	21	T1N	R14E
KAY 19	262	323	471	58	A MC 39110	22	T1N	R14E
KAY 20	262	324	471	59	A MC 39111	21	T1N	R14E
KAY 21	262	325	471	60	A MC 39112	22	T1N	R14E
KAY 22	262	326	471	61	A MC 39113	21	T1N	R14E
KAY 23	262	327	471	62	A MC 39114	22	T1N	R14E
KAY 50	262	352	471	85	A MC 39137	14	T1N	R14E
KAY 51	262	353	471	86	A MC 39138	14	T1N	R14E
KAY 57	262	359	471	92	A MC 39144	10	T1N	R14E
KAY 58	262	360	471	93	A MC 39145	9	T1N	R14E
KAY 81	264	328	471	110	A MC 39162	15	T1N	R14E
KAY 82	264	329	471	111	A MC 39163	15	T1N	R14E
KAY 85	262	373	471	113	A MC 39165	22	T1N	R14E
KAY 86	262	374	471	114	A MC 39166	22	T1N	R14E
KAY 87	262	375	471	115	A MC 39167	15	T1N	R14E
KAY 88	262	376	471	116	A MC 39168	22	T1N	R14E
KAY 89	262	377	471	117	A MC 39169	15	T1N	R14E
KAY 90	262	378	471	118	A MC 39170	15	T1N	R14E
KAY 91	262	379	471	119	A MC 39171	15	T1N	R14E
KAY 92	262	380	471	120	A MC 39172	15	T1N	R14E
KAY 93	262	381	471	121	A MC 39173	15	T1N	R14E
KAY 94	262	382	471	122	A MC 39174	15	T1N	R14E
KAY 95	262	383	471	123	A MC 39175	15	T1N	R14E
KAY 96	262	384	471	124	A MC 39176	15	T1N	R14E
KAY 97	262	385	471	125	A MC 39177	15	T1N	R14E
KAY 98	262	386	471	126	A MC 39178	15	T1N	R14E
KAY 99	262	387	471	127	A MC 39179	15	T1N	R14E
KAY 100	262	388	471	128	A MC 39180	15	T1N	R14E
KAY 101	262	389	471	129	A MC 39181	15	T1N	R14E
KAY 102	262	390	471	130	A MC 39182	15	T1N	R14E
KAY 103	262	391	471	131	A MC 39183	15	T1N	R14E
KAY 104	262	392	471	132	A MC 39184	15	T1N	R14E
KAY 108	262	396	471	133	A MC 39185	9	T1N	R14E
KAY 109	270	267	471	134	A MC 39186	22	T1N	R14E
KAY 110	270	268	471	135	A MC 39187	21	T1N	R14E
KAY 111	270	269	471	136	A MC 39188	22	T1N	R14E
KAY 112	270	270	471	137	A MC 39189	21	T1N	R14E
KAY 113	270	271	471	138	A MC 39190	22	T1N	R14E
KAY 114	270	272	471	139	A MC 39191	22	T1N	R14E
DESERTER	20	16	24	239	A MC 48124	22	T1N	R14E
CHIEF #3	25	79	24	240	A MC 48125	22	T1N	R14E
CHIEF #4	25	80	24	241	A MC 48126	22	T1N	R14E
CHIEF #5	25	81	24	242	A MC 48127	22	T1N	R14E
CHIEF #6	25	82	24	243	A MC 48128	22	T1N	R14E
RESCUE MILL	270	576			A MC 48129	16	T1N	R15E
IL 75	216	443			A MC 49306	35	T1N	R14E
IL 77	216	445			A MC 49308	35	T1N	R14E
IL 81	216	449			A MC 49312	35	T1N	R14E

PHOENIX, ARIZONA

2004 AUG 10 P 3:29

B.L.M. AZ STATE OFFICE

RECEIVED



NAME OF CLAIM	ORIGINAL RECORDATION		AMENDED RECORDATION		BLM SERIAL NO.	LEGAL DESCRIPTION		
	BOOK	PAGE	BOOK	PAGE		SEC.	TWP	RANGE
IL 82	216	450			A MC 49313	35	T1N	R14E
IL 88	216	516			A MC 49314	3	T1S	R14E
IL 90	216	518			A MC 49316	3	T1S	R14E
IL 92	216	520			A MC 49318	3	T1S	R14E
IL 93	216	521			A MC 49319	3	T1S	R14E
IL 94	216	522			A MC 49320	3	T1S	R14E
IL 103	216	531			A MC 49329	3	T1S	R14E
IL 108	216	536			A MC 49332	3	T1S	R14E
IL 109	216	537			A MC 49333	3	T1S	R14E
IL 110	216	538			A MC 49334	3	T1S	R14E
IL 111	216	539			A MC 49335	3	T1S	R14E
IL 112	216	540			A MC 49336	3	T1S	R14E
IL 113	216	541			A MC 49337	3	T1S	R14E
IL 114	216	542			A MC 49338	3	T1S	R14E
IL 115	216	543			A MC 49339	3	T1S	R14E
IL 116	216	544			A MC 49340	3	T1S	R14E
IL 117	216	545			A MC 49341	3	T1S	R14E
IL 118	216	546			A MC 49342	3	T1S	R14E
IL 119	216	547			A MC 49343	3	T1S	R14E
IL 120	216	550			A MC 49344	33	T1N	R14E
IL 121	216	551	305	422	A MC 49345	33	T1N	R14E
IL 122	216	552			A MC 49346	33	T1N	R14E
IL 123	216	553	305	421	A MC 49347	33	T1N	R14E
IL 124	216	554			A MC 49348	33	T1N	R14E
IL 125	216	555			A MC 49349	33	T1N	R14E
IL 126	216	556			A MC 49350	33	T1N	R14E
IL 127	216	557			A MC 49351	33	T1N	R14E
IL 128	216	558			A MC 49352	33	T1N	R14E
IL 129	216	559			A MC 49353	33	T1N	R14E
IL 130	216	560			A MC 49354	33	T1N	R14E
IL 131	216	561			A MC 49355	33	T1N	R14E
IL 132	216	562			A MC 49356	33	T1N	R14E
IL 133	216	563			A MC 49357	33	T1N	R14E
IL 134	216	564			A MC 49358	33	T1N	R14E
IL 135	216	565			A MC 49359	33	T1N	R14E
IL 136	216	566			A MC 49360	33	T1N	R14E
IL 137	216	567			A MC 49361	33	T1N	R14E
IL 138	216	568			A MC 49362	33	T1N	R14E
IL 139	216	569			A MC 49363	33	T1N	R14E
IL 143	216	573	305	420	A MC 49364	33	T1N	R14E
IL 144	216	574	305	419	A MC 49365	33	T1N	R14E
IL 145	216	575	305	418	A MC 49366	33	T1N	R14E
IL 146	216	576			A MC 49367	33	T1N	R14E
IL 147	216	577			A MC 49368	33	T1N	R14E
IL 152	216	581			A MC 49373	33	T1N	R14E
IL 154	216	583			A MC 49375	33	T1N	R14E
IL 155	216	584			A MC 49376	33	T1N	R14E
IL 156	216	585			A MC 49377	33	T1N	R14E
IL 157	216	586			A MC 49378	33	T1N	R14E
IL 158	216	587			A MC 49379	33	T1N	R14E
IL 159	216	588			A MC 49380	33	T1N	R14E
IL 160	216	589			A MC 49381	33	T1N	R14E

PHOENIX, ARIZONA

2004 AUG 10 P 3:30

RECEIVED B.L.M. AZ STATE OFFICE



NAME OF CLAIM	ORIGINAL RECORDATION		AMENDED RECORDATION		BLM SERIAL NO.	LEGAL DESCRIPTION		
	BOOK	PAGE	BOOK	PAGE		SEC.	TWP	RANGE
IL 161	216	590			A MC 49382	33	T1N	R14E
IL 162	216	591			A MC 49383	33	T1N	R14E
IL 168	216	597	305	417	A MC 49385	33	T1N	R14E
IL 200	216	548			A MC 49409	3	T1S	R14E
IL 201	216	549			A MC 49410	4	T1S	R14E
IL 202	230	605			A MC 49411	4	T1S	R14E
IL 203	230	606			A MC 49412	4	T1S	R14E
IL 204	230	607			A MC 49413	4	T1S	R14E
IL 205	230	608			A MC 49414	3	T1S	R14E
IL 206	230	609			A MC 49415	4	T1S	R14E
IL 207	230	610			A MC 49416	4	T1S	R14E
IL 208	230	611			A MC 49417	4	T1S	R14E
IL 209	230	612			A MC 49418	4	T1S	R14E
IL 210	230	613			A MC 49419	33	T1N	R14E
IL 211	230	614			A MC 49420	33	T1N	R14E
IL 212	230	615			A MC 49421	33	T1N	R14E
IL 213	230	616			A MC 49422	33	T1N	R14E
IL 214	230	617			A MC 49423	33	T1N	R14E
IL 215	230	618			A MC 49424	33	T1N	R14E
IL 216	230	619			A MC 49425	33	T1N	R14E
IL 217	230	620			A MC 49426	33	T1N	R14E
IL 218	230	621			A MC 49427	4	T1S	R14E
IL 219	230	622			A MC 49428	4	T1S	R14E
IL 304	299	216			A MC 49429	3	T1S	R14E
IL 305	299	217			A MC 49430	3	T1S	R14E
IL 306	299	218			A MC 49431	3	T1S	R14E
IL 307	299	219			A MC 49432	3	T1S	R14E
IL 308	299	220			A MC 49433	3	T1S	R14E
IL 309	299	221			A MC 49434	4	T1S	R14E
IL 311	305	415			A MC 49436	33	T1N	R14E
IL 312	305	416			A MC 49437	33	T1N	R14E
IL 313	308	973			A MC 49438	3	T1S	R14E
RIDGE 15	344	656			A MC 49453	36	T1N	R14E
RALSTON 15	337	61			A MC 49476	13	T1N	R14E
RALSTON 16	337	63			A MC 49477	13	T1N	R14E
RALSTON 17	337	65			A MC 49478	13	T1N	R14E
RALSTON 25	337	81			A MC 49486	13	T1N	R14E
RALSTON 26	337	83			A MC 49487	13	T1N	R14E
RALSTON 27	337	85			A MC 49488	13	T1N	R14E
RALSTON 28	337	87			A MC 49489	13	T1N	R14E
RALSTON 29	337	89			A MC 49490	13	T1N	R14E
RALSTON 30	337	91			A MC 49491	13	T1N	R14E
RALSTON 31	337	845			A MC 49492	13	T1N	R14E
RALSTON 37	337	857			A MC 49498	13	T1N	R14E
RALSTON 38	337	859			A MC 49499	13	T1N	R14E
RALSTON 39	337	861			A MC 49500	13	T1N	R14E
RALSTON 40	337	863			A MC 49501	13	T1N	R14E
RALSTON 41	337	865			A MC 49502	13	T1N	R14E
RALSTON 42	337	867			A MC 49503	13	T1N	R14E
RALSTON 43	337	869			A MC 49504	13	T1N	R14E
RALSTON 44	337	883			A MC 49511	13	T1N	R14E
RALSTON 45	337	885			A MC 49512	13	T1N	R14E

RECEIVED  
 B.L.M. AZ STATE  
 PHOENIX, ARIZONA  
 2004 AUG 10 P 5:50

NAME OF CLAIM	ORIGINAL RECORDATION		AMENDED RECORDATION		BLM SERIAL NO.	LEGAL DESCRIPTION		
	BOOK	PAGE	BOOK	PAGE		SEC.	TWP	RANGE
RALSTON 52	337	887			A MC 49513	13	T1N	R14E
RALSTON 63	337	909			A MC 49524	13	T1N	R14E
RALSTON 64	337	911			A MC 49525	14	T1N	R14E
RALSTON 65	337	913			A MC 49526	14	T1N	R14E
RALSTON 66	337	915			A MC 49527	14	T1N	R14E
RALSTON 74	337	931			A MC 49535	14	T1N	R14E
RALSTON 75	337	933			A MC 49536	14	T1N	R14E
RALSTON 76	337	935			A MC 49537	14	T1N	R14E
RALSTON 77	337	937			A MC 49538	14	T1N	R14E
RALSTON 78	337	939			A MC 49539	14	T1N	R14E
RALSTON 81	337	945			A MC 49542	14	T1N	R14E
RALSTON 82	337	947			A MC 49543	14	T1N	R14E
RALSTON 83	337	949			A MC 49544	14	T1N	R14E
WEBSTER 1	320	548			A MC 49577	13	T1N	R14E
WEBSTER 2	320	550			A MC 49578	13	T1N	R14E
WEBSTER 3	320	552			A MC 49579	13	T1N	R14E
WEBSTER 4	320	554			A MC 49580	13	T1N	R14E
WEBSTER 5	320	556			A MC 49581	13	T1N	R14E
WEBSTER 6	320	558			A MC 49582	13	T1N	R14E
WEBSTER 7	320	560			A MC 49583	13	T1N	R14E
WEBSTER 8	320	562			A MC 49584	13	T1N	R14E
WEBSTER 9	320	564			A MC 49585	13	T1N	R14E
WEBSTER 10	320	566			A MC 49586	13	T1N	R14E
WEBSTER 11	320	568			A MC 49587	13	T1N	R14E
WEBSTER 12	320	570			A MC 49588	13	T1N	R14E
WEBSTER 13	320	572			A MC 49589	13	T1N	R14E
WEBSTER 14	320	574			A MC 49590	13	T1N	R14E
WEBSTER 15	320	576			A MC 49591	13	T1N	R14E
WEBSTER 16	320	578			A MC 49592	13	T1N	R14E
WEBSTER 17	320	580			A MC 49593	13	T1N	R14E
WEBSTER 18	320	582			A MC 49594	13	T1N	R14E
WEBSTER 19	320	584			A MC 49595	13	T1N	R14E
WEBSTER 20	320	586			A MC 49596	13	T1N	R14E
WEBSTER 21	320	588			A MC 49597	13	T1N	R14E
WEBSTER 22	320	590			A MC 49598	13	T1N	R14E
WEBSTER 23	320	592			A MC 49599	13	T1N	R14E
WEBSTER 24	320	594			A MC 49600	13	T1N	R14E
WEBSTER 25	320	596			A MC 49601	13	T1N	R14E
WEBSTER 26	320	598			A MC 49602	13	T1N	R14E
WEBSTER 27	320	600			A MC 49603	13	T1N	R14E
WEBSTER 28	320	602			A MC 49604	13	T1N	R14E
WEBSTER 29	320	604			A MC 49605	13	T1N	R14E
WEBSTER 30	320	606			A MC 49606	13	T1N	R14E
WEBSTER 31	320	608			A MC 49607	13	T1N	R14E
WEBSTER 32	320	610			A MC 49608	13	T1N	R14E
WEBSTER 33	320	612			A MC 49609	13	T1N	R14E
WEBSTER 34	320	614			A MC 49610	13	T1N	R14E
WEBSTER 35	320	616			A MC 49611	13	T1N	R14E
WEBSTER 36	320	618			A MC 49612	13	T1N	R14E
WEBSTER 37	320	620			A MC 49613	13	T1N	R14E
WEBSTER 38	320	622			A MC 49614	13	T1N	R14E
WEBSTER 39	320	624			A MC 49615	13	T1N	R14E

PHOENIX, ARIZONA

2004 AUG 10 P 3:50

RECEIVED  
BLM, AZ STATE OFFICE

NAME OF CLAIM	ORIGINAL RECORDATION		AMENDED RECORDATION		BLM SERIAL NO.	LEGAL DESCRIPTION		
	BOOK	PAGE	BOOK	PAGE		SEC.	TWP	RANGE
WEBSTER 40	320	626			A MC 49616	13	T1N	R14E
WEBSTER 41	320	628			A MC 49617	13	T1N	R14E
WEBSTER 42	320	630			A MC 49618	13	T1N	R14E
WEBSTER 43	320	632			A MC 49619	13	T1N	R14E
WEBSTER 44	320	634			A MC 49620	13	T1N	R14E
WEBSTER 45	320	636			A MC 49621	13	T1N	R14E
WEBSTER 46	320	638			A MC 49622	13	T1N	R14E
WEBSTER 47	323	813			A MC 49623	13	T1N	R14E
WEBSTER 48	323	814			A MC 49624	13	T1N	R14E
JOAN MILL SITE 25	288	737	291	81	A MC 51319	36	T1N	R14E
JOAN MILL SITE 34	288	746	637	799	A MC 51320	35	T1N	R14E
JOAN MILL SITE 42	288	754	637	802	A MC 51321	35	T1N	R14E
JOAN MILL SITE 43	288	755	637	805	A MC 51322	35	T1N	R14E
JOAN MILL SITE 48	288	760	637	808	A MC 51323	35	T1N	R14E
JOAN MILL SITE 49	288	761	637	811	A MC 51324	35	T1N	R14E
JOAN MILL SITE 53	288	765	637	814	A MC 51325	35	T1N	R14E
JOAN MILL SITE 54	288	766	637	817	A MC 51326	35	T1N	R14E
GE 1	214	466	558	577	A MC 52072	17	T1N	R15E
GE 2	214	467	558	580	A MC 52073	17	T1N	R15E
GE 3	214	468	558	583	A MC 52074	17	T1N	R15E
GE 4	214	469	558	586	A MC 52075	17	T1N	R15E
GE 5	214	470	558	589	A MC 52076	17	T1N	R15E
GE 6	214	471	558	592	A MC 52077	17	T1N	R15E
GE 7	214	472	558	595	A MC 52078	17	T1N	R15E
GE 8	214	473	558	598	A MC 52079	17	T1N	R15E
GE 9	214	474	558	601	A MC 52080	17	T1N	R15E
GE 10	214	475	558	604	A MC 52081	17	T1N	R15E
GE 11	214	476			A MC 52082	18	T1N	R15E
GE 12	214	477			A MC 52083	18	T1N	R15E
GE 13	214	478			A MC 52084	18	T1N	R15E
DIVIDE #2	36	522	261	437	A MC 52088	14	T1N	R14E
DIVIDE #4	36	524	261	441	A MC 52090	13	T1N	R14E
DIVIDE #5	36	525	261	443	A MC 52091	13	T1N	R14E
DIVIDE #6	36	526	261	445	A MC 52092	13	T1N	R14E
DIVIDE #7	36	527	261	447	A MC 52093	13	T1N	R14E
DIVIDE #8	36	528	261	449	A MC 52094	14	T1N	R14E
DIVIDE #9	36	529	261	451	A MC 52095	14	T1N	R14E
DIVIDE #10	36	530	261	453	A MC 52096	13	T1N	R14E
DIVIDE #11	36	564	261	455	A MC 52097	13	T1N	R14E
LUCHILLA	22	76	75	164	A MC 52103	13	T1N	R14E
LUCHILLA NO. 2	18	56	75	163	A MC 52104	13	T1N	R14E
LUCHILLA NO. 3	48	236	76	307	A MC 52105	13	T1N	R14E
LUCHILLA FRACTION	38	624	42	167	A MC 52106	13	T1N	R14E
RAVEN	22	77	82	150	A MC 52107	13	T1N	R14E
MANZANITA NO. 2	17	85	75	162	A MC 52108	13	T1N	R14E
MANZANITA NO. 3	18	17	82	148	A MC 52109	13	T1N	R14E
I.C.	36	548	75	161	A MC 52110	13	T1N	R14E
I.C. #2	47	438			A MC 52111	13	T1N	R14E
GOLD COIN NO. 2	46	470	82	152	A MC 52112	13	T1N	R14E
GOLD COIN NO. 4	48	187	82	151	A MC 52113	13	T1N	R14E
BLACK EAGLE NO. 1	48	169	82	149	A MC 52114	13	T1N	R14E
GOLD BAR NO. 1	48	446			A MC 52115	13	T1N	R14E

PHOENIX, ARIZONA

2004 AUG 10 P 3:30

RECEIVED L.M. AZ STATE OFFICE



NAME OF CLAIM	ORIGINAL RECORDATION		AMENDED RECORDATION		BLM SERIAL NO.	LEGAL DESCRIPTION		
	BOOK	PAGE	BOOK	PAGE		SEC.	TWP	RANGE
GOLD BAR #2	48	447			A MC 52116	13	T1N	R14E
RALSTON 3	261	459			A MC 52121	24	T1N	R14E
RALSTON 4	261	460			A MC 52122	13	T1N	R14E
RALSTON 5	261	461			A MC 52123	13	T1N	R14E
RALSTON 6	261	462			A MC 52124	13	T1N	R14E
RALSTON 8	261	464			A MC 52126	14	T1N	R14E
1511551	303	639			A MC 52132	15	T1N	R15.5E
1511552	303	640			A MC 52133	15	T1N	R15.5E
2211551	303	641			A MC 52134	15	T1N	R15.5E
2211555	303	645			A MC 52138	22	T1N	R15.5E
2211558	303	648			A MC 52141	22	T1N	R15.5E
2711553	303	676			A MC 52172	22	T1N	R15.5E
HOOPEES #3	2	232	295	546	A MC 52173	5	T1N	R15E
HOOPEES #4	2	233	295	548	A MC 52174	5	T1N	R15E
HOOPEES #5	2	234	295	550	A MC 52175	31	T2N	R15E
HOOPEES #6	2	235	295	552	A MC 52176	31	T2N	R15E
PINK LIMESTONE #1	170	534	295	537	A MC 52177	31	T2N	R15E
PINK LIMESTONE #2	170	535	295	539	A MC 52178	31	T2N	R15E
PINK LIMESTONE 3	295	541			A MC 52179	31	T2N	R15E
PINK LIMESTONE 4	295	542			A MC 52180	31	T2N	R15E
PINK LIMESTONE 5	295	543			A MC 52181	31	T2N	R15E
PINK LIMESTONE 6	295	544			A MC 52182	31	T2N	R15E
PINK LIMESTONE 7	295	545			A MC 52183	31	T2N	R15E
CONCHO NO. 3	35	172	211	71	A MC 52184	33	T1N	R14E
CONCHO NO. 4	35	173	211	73	A MC 52185	33	T1N	R14E
BLUEBIRD	46	580			A MC 52188	34	T1N	R14E
BUSY BEE	48	287	301	927	A MC 52190	34	T1N	R14E
ROSCOE #3	69	76			A MC 52192	33	T1N	R14E
ROSCOE #9	69	425			A MC 52194	33	T1N	R14E
CLAY NO. 3	176	103	301	929	A MC 52195	34	T1N	R14E
CLAY NO. 5	176	105	299	163	A MC 52197	3	T1S	R14E
CLAY NO. 6	201	571			A MC 52198	3	T1S	R14E
CLAY 11	205	359			A MC 52203	33	T1N	R14E
CLAY 12	205	360			A MC 52204	3	T1S	R14E
CLAY 13	205	613			A MC 52205	3	T1S	R14E
CLAY 14	205	614			A MC 52206	3	T1S	R14E
CLAY 15	205	615			A MC 52207	3	T1S	R14E
CLAY 16	205	616	299	165	A MC 52208	3	T1S	R14E
CLAY 17	205	617			A MC 52209	3	T1S	R14E
CLAY 18	205	618			A MC 52210	34	T1N	R14E
MILLY	192	286			A MC 52212	34	T1N	R14E
ROBBY	192	289			A MC 52215	35	T1N	R14E
JANET	192	291			A MC 52217	35	T1N	R14E
ROSCOE 10	207	85			A MC 52220	33	T1N	R14E
ROSCOE 11	205	355			A MC 52221	33	T1N	R14E
ROSCOE 12	205	356			A MC 52222	33	T1N	R14E
ROSCOE 13	205	357			A MC 52223	33	T1N	R14E
ROSCOE 14	206	455	208	201	A MC 52224	33	T1N	R14E
BOSCOE 1	207	76			A MC 52226	33	T1N	R14E
BOSCOE 2	207	77			A MC 52227	33	T1N	R14E
BOSCOE 3	205	351	207	78	A MC 52228	33	T1N	R14E
BOSCOE 4	207	79			A MC 52229	33	T1N	R14E

PHOENIX, ARIZONA

2004 AUG 10 P 3:30

RECEIVED B.L.M. AZ STATE OFFICE

NAME OF CLAIM	ORIGINAL RECORDATION		AMENDED RECORDATION		BLM SERIAL NO.	LEGAL DESCRIPTION		
	BOOK	PAGE	BOOK	PAGE		SEC.	TWP.	RANGE
BOSCOE 5	205	353			A MC 52230	33	T1N	R14E
BOSCOE 6	207	80			A MC 52231	33	T1N	R14E
BOSCOE 7	207	81			A MC 52232	33	T1N	R14E
BOSCOE 8	207	82			A MC 52233	33	T1N	R14E
BOSCOE 9	207	83			A MC 52234	33	T1N	R14E
BOSCOE 10	207	84	208	200	A MC 52235	33	T1N	R14E
BOSCOE 24	207	106			A MC 52236	33	T1N	R14E
BOSCOE 25	208	202			A MC 52237	33	T1N	R14E
ROBBY ANNEX	207	86			A MC 52238	35	T1N	R14E
SUNSHINE ANNEX	207	87			A MC 52239	35	T1N	R14E
MILLY ANNEX	207	88			A MC 52240	35	T1N	R14E
LADY BIRD VISTA 1	224	450	757	305	A MC 52241	2	T1S	R14E
STANDARD NO. 15	227	483			A MC 52242	33	T1N	R14E
BILL SHAFT NO. 3	37	562	76	60	A MC 52246	34	T1N	R14E
BILL SHAFT NO. 4	37	563	76	61	A MC 52247	34	T1N	R14E
BILL SHAFT NO. 5	37	564	76	62	A MC 52248	34	T1N	R14E
MGO #ONE	170	532			A MC 52259	31	T2N	R15E
MGO #2	170	533			A MC 52260	31	T2N	R15E
MGO 3	295	554			A MC 52261	31	T2N	R15E
MGO 4	295	555			A MC 52262	31	T2N	R15E
MGO 5	314	487			A MC 52263	31	T2N	R15E
HOOPES PLACER NO. 2	190	347			A MC 52264	31	T2N	R15E
F.C. NO. 5	494	457			A MC 97788	14	T1N	R14E
F.C. NO. 6	494	459			A MC 97789	14	T1N	R14E
F.C. NO. 7	494	461			A MC 97790	14	T1N	R14E
F.C. NO. 8	494	463			A MC 97791	14	T1N	R14E
F.C. NO. 9	494	465			A MC 97792	14	T1N	R14E
F.C. NO. 10	494	467			A MC 97793	14	T1N	R14E
KAY 142	536	11			A MC 131768	9	T1N	R14E
KAY 143	536	13			A MC 131769	10	T1N	R14E
CHIEF FRACTION	694	559			A MC 265777	22	T1N	R14E
AUGUST MINE FRACTION	757	303			A MC 293003	2	T1S	R14E
CCWC-1	779	948			A MC 299053	10	T1N	R21E
CCWC-2	779	950			A MC 299054	10	T1N	R14E
CCWC-3	779	952			A MC 299055	10	T1N	R14E
CCWC-4	779	955			A MC 299056	10	T1N	R14E
CCWC-5	779	958			A MC 299057	10	T1N	R14E
CCWC-6	779	961			A MC 299058	10	T1N	R14E
CCWC-7	779	964			A MC 299059	10	T1N	R14E
CCWC-8	779	967			A MC 299060	10	T1N	R14E
CCWC-9	779	970			A MC 299061	10	T1N	R14E
CCWC-10	779	973			A MC 299062	15	T1N	R14E
CCWC-11	779	976			A MC 299063	15	T1N	R14E
CCWC-12	779	979			A MC 299064	10	T1N	R14E
CCWC-13	779	982			A MC 299065	14	T1N	R14E
CCWC-14	779	985			A MC 299066	14	T1N	R14E
CCWC-15	779	988			A MC 299067	14	T1N	R14E
CCWC-16	779	991			A MC 299068	14	T1N	R14E
CCWC-17	779	993			A MC 299069	14	T1N	R14E
CCWC-18	779	996			A MC 299070	14	T1N	R14E
CCWC-19	779	999			A MC 299071	14	T1N	R14E
CCWC-20	780	101			A MC 299072	14	T1N	R14E

PHOENIX, ARIZONA

2004 AUG 10 P 3:30

RECEIVED B.L.M. AZ STATE OFFICE



NAME OF CLAIM	ORIGINAL RECORDATION		AMENDED RECORDATION		BLM SERIAL NO.	LEGAL DESCRIPTION		
	BOOK	PAGE	BOOK	PAGE		SEC.	TWP	RANGE
CMC-OX 001	793	262			A MC 303011	3	T1S	R14E
CMHR-2611557	809	724			A MC 308180	26	T1N	R15.5E
CMHR-2611558	809	726			A MC 308181	26	T1N	R15.5E
MGO #6	818	671			A MC 309608	31	T2N	R15E
CMC-OX 010	823	821	95-660969		A MC 312258	3	T1N	R14E
CMC-OX 011	823	824	95-660970		A MC 312259	3	T1N	R14E
CMC-OX 012	823	827	95-660971		A MC 312260	3	T1S	R14E
CMC-OX 013	823	830	95-660972		A MC 312261	3	T1S	R14E
CMC-OX 014	823	833	95-660973		A MC 312262	3	T1S	R14E
FUTURE 1 MILLSITE	93-637242				A MC 327648	21	T1N	R14E
FUTURE 2 MILLSITE	93-637243				A MC 327649	21	T1N	R14E
FUTURE 3 MILLSITE	93-637244				A MC 327650	21	T1N	R14E
FUTURE 4 MILLSITE	93-637245				A MC 327651	21	T1N	R14E
FUTURE 5 MILLSITE	93-637246				A MC 327652	21	T1N	R14E
FUTURE 6 MILLSITE	93-637247				A MC 327653	21	T1N	R14E
FUTURE 7 MILLSITE	93-637248				A MC 327654	21	T1N	R14E
FUTURE 8 MILLSITE	93-637249				A MC 327655	21	T1N	R14E
FUTURE 9 MILLSITE	93-637250				A MC 327657	21	T1N	R14E
FUTURE 10 MILLSITE	93-637251				A MC 327658	21	T1N	R14E
FUTURE 11 MILLSITE	93-637252				A MC 327659	21	T1N	R14E
FUTURE 12 MILLSITE	93-637253				A MC 327660	21	T1N	R14E
FUTURE 13 MILLSITE	93-637254				A MC 327661	21	T1N	R14E
FUTURE 14 MILLSITE	93-637255				A MC 327662	21	T1N	R14E
FUTURE 15 MILLSITE	93-637256				A MC 327663	21	T1N	R14E
FUTURE 16 MILLSITE	93-637257				A MC 327664	21	T1N	R14E
FUTURE 17 MILLSITE	93-637258				A MC 327665	21	T1N	R14E
FUTURE 18 MILLSITE	93-637259				A MC 327666	21	T1N	R14E
FUTURE 19 MILLSITE	93-637260				A MC 327667	21	T1N	R14E
FUTURE 20 MILLSITE	93-637261				A MC 327668	21	T1N	R14E
FUTURE 21 MILLSITE	93-637262				A MC 327669	21	T1N	R14E
FUTURE 22 MILLSITE	93-637263				A MC 327670	21	T1N	R14E
FUTURE 23 MILLSITE	93-637264				A MC 327671	21	T1N	R14E
FUTURE 24 MILLSITE	93-637265				A MC 327672	21	T1N	R14E
FUTURE 25 MILLSITE	93-637266				A MC 327673	21	T1N	R14E
FUTURE 26 MILLSITE	93-637267				A MC 327674	28	T1N	R14E
FUTURE 27 MILLSITE	93-637268				A MC 327675	28	T1N	R14E
FUTURE 28 MILLSITE	93-637269				A MC 327676	28	T1N	R14E
FUTURE 29 MILLSITE	93-637270				A MC 327677	28	T1N	R14E
FUTURE 30 MILLSITE	93-637271				A MC 327678	21	T1N	R14E
FUTURE 31 MILLSITE	93-637272				A MC 327679	21	T1N	R14E
FUTURE 32 MILLSITE	93-637273				A MC 327680	21	T1N	R14E
FUTURE 33 MILLSITE	93-637274				A MC 327681	21	T1N	R14E
FUTURE 34 MILLSITE	93-637275				A MC 327682	21	T1N	R14E
FUTURE 35 MILLSITE	93-637276				A MC 327683	21	T1N	R14E
FUTURE 36 MILLSITE	93-637277				A MC 327684	21	T1N	R14E
FUTURE 37 MILLSITE	93-637278				A MC 327685	21	T1N	R14E
FUTURE 38 MILLSITE	93-637279				A MC 327686	21	T1N	R14E
FUTURE 39 MILLSITE	93-637280				A MC 327687	21	T1N	R14E
FUTURE 40 MILLSITE	93-637281				A MC 327688	21	T1N	R14E
FUTURE 41 MILLSITE	93-637282				A MC 327689	21	T1N	R14E
FUTURE 42 MILLSITE	93-637283				A MC 327690	21	T1N	R14E
FUTURE 43 MILLSITE	93-637284				A MC 327691	28	T1N	R14E

PHOENIX, ARIZONA

2004 AUG 10 P 3:08

RECEIVED B.L.M. AZ STATE OFFICE

NAME OF CLAIM	ORIGINAL RECORDATION		AMENDED RECORDATION		BLM SERIAL NO.	LEGAL DESCRIPTION		
	BOOK	PAGE	BOOK	PAGE		SEC.	TWP	RANGE
FUTURE 44 MILLSITE	93-637285				A MC 327692	28	T1N	R14E
FUTURE 45 MILLSITE	93-637286				A MC 327693	28	T1N	R14E
FUTURE 46 MILLSITE	93-637287				A MC 327694	28	T1N	R14E
FUTURE 47 MILLSITE	93-637288				A MC 327695	21	T1N	R14E
FUTURE 48 MILLSITE	93-637289				A MC 327696	21	T1N	R14E
FUTURE 49 MILLSITE	93-637290				A MC 327697	21	T1N	R14E
FUTURE 50 MILLSITE	93-637291				A MC 327698	21	T1N	R14E
FUTURE 51 MILLSITE	93-637292				A MC 327699	21	T1N	R14E
FUTURE 52 MILLSITE	93-637293				A MC 327700	21	T1N	R14E
FUTURE 53 MILLSITE	93-637294				A MC 327701	21	T1N	R14E
FUTURE 54 MILLSITE	93-637295				A MC 327702	21	T1N	R14E
FUTURE 55 MILLSITE	93-637296				A MC 327703	21	T1N	R14E
FUTURE 56 MILLSITE	93-637297				A MC 327704	21	T1N	R14E
FUTURE 57 MILLSITE	93-637298				A MC 327705	21	T1N	R14E
FUTURE 58 MILLSITE	93-637299				A MC 327706	21	T1N	R14E
FUTURE 59 MILLSITE	93-637300				A MC 327707	21	T1N	R14E
FUTURE 60 MILLSITE	93-637301				A MC 327708	28	T1N	R14E
FUTURE 61 MILLSITE	93-637302				A MC 327709	28	T1N	R14E
FUTURE 62 MILLSITE	93-637303				A MC 327710	28	T1N	R14E
FUTURE 63 MILLSITE	93-637304				A MC 327711	28	T1N	R14E
FUTURE 64 MILLSITE	93-637305				A MC 327712	21	T1N	R14E
FUTURE 65 MILLSITE	93-637306				A MC 327713	21	T1N	R14E
FUTURE 66 MILLSITE	93-637307				A MC 327714	21	T1N	R14E
FUTURE 67 MILLSITE	93-637308				A MC 327715	21	T1N	R14E
FUTURE 68 MILLSITE	93-637309				A MC 327716	21	T1N	R14E
FUTURE 69 MILLSITE	93-637310				A MC 327717	21	T1N	R14E
FUTURE 70 MILLSITE	93-637311				A MC 327718	21	T1N	R14E
FUTURE 71 MILLSITE	93-637312				A MC 327719	21	T1N	R14E
FUTURE 72 MILLSITE	93-637313				A MC 327720	21	T1N	R14E
FUTURE 73 MILLSITE	93-637314				A MC 327721	21	T1N	R14E
FUTURE 74 MILLSITE	93-637315				A MC 327722	21	T1N	R14E
FUTURE 75 MILLSITE	93-637316				A MC 327723	21	T1N	R14E
FUTURE 76 MILLSITE	93-637317				A MC 327724	21	T1N	R14E
FUTURE 77 MILLSITE	93-637318				A MC 327725	28	T1N	R14E
FUTURE 78 MILLSITE	93-637319				A MC 327726	28	T1N	R14E
FUTURE 79 MILLSITE	93-637320				A MC 327727	28	T1N	R14E
FUTURE 80 MILLSITE	93-637321				A MC 327728	28	T1N	R14E
FUTURE 81 MILLSITE	93-637322				A MC 327729	21	T1N	R14E
FUTURE 82 MILLSITE	93-637323				A MC 327730	21	T1N	R14E
FUTURE 83 MILLSITE	93-637324				A MC 327731	21	T1N	R14E
FUTURE 84 MILLSITE	93-637325				A MC 327732	21	T1N	R14E
FUTURE 85 MILLSITE	93-637326				A MC 327733	21	T1N	R14E
FUTURE 86 MILLSITE	93-637327				A MC 327734	21	T1N	R14E
FUTURE 87 MILLSITE	93-637328				A MC 327735	21	T1N	R14E
FUTURE 88 MILLSITE	93-637329				A MC 327736	21	T1N	R14E
FUTURE 89 MILLSITE	93-637330				A MC 327737	21	T1N	R14E
FUTURE 90 MILLSITE	93-637331				A MC 327738	21	T1N	R14E
FUTURE 91 MILLSITE	93-637332				A MC 327739	21	T1N	R14E
FUTURE 92 MILLSITE	93-637333				A MC 327740	21	T1N	R14E
FUTURE 93 MILLSITE	93-637334				A MC 327741	21	T1N	R14E
FUTURE 94 MILLSITE	93-637335				A MC 327742	28	T1N	R14E
FUTURE 95 MILLSITE	93-637336				A MC 327743	28	T1N	R14E

PHOENIX, ARIZONA

2004 AUG 10 P

RECEIVED B.L.M. AZ STATE

212



NAME OF CLAIM	ORIGINAL RECORDATION		AMENDED RECORDATION		BLM SERIAL NO.	LEGAL DESCRIPTION		
	BOOK	PAGE	BOOK	PAGE		SEC.	TWP	RANGE
FUTURE 96 MILLSITE	93-637337				A MC 327744	28	T1N	R14E
FUTURE 97 MILLSITE	93-637338				A MC 327745	28	T1N	R14E
FUTURE 98 MILLSITE	93-637339				A MC 327746	21	T1N	R14E
FUTURE 99 MILLSITE	93-637340				A MC 327747	21	T1N	R14E
FUTURE 100 MILLSITE	93-637341				A MC 327748	21	T1N	R14E
FUTURE 101 MILLSITE	93-637342				A MC 327749	21	T1N	R14E
FUTURE 102 MILLSITE	93-637343				A MC 327750	21	T1N	R14E
FUTURE 103 MILLSITE	93-637344				A MC 327751	21	T1N	R14E
FUTURE 104 MILLSITE	93-637345				A MC 327752	21	T1N	R14E
FUTURE 105 MILLSITE	93-637346				A MC 327753	21	T1N	R14E
FUTURE 107 MILLSITE	93-637348				A MC 327755	21	T1N	R14E
FUTURE 108 MILLSITE	93-637349				A MC 327756	21	T1N	R14E
FUTURE 109 MILLSITE	93-637350				A MC 327757	21	T1N	R14E
FUTURE 110 MILLSITE	93-637351				A MC 327758	21	T1N	R14E
FUTURE 111 MILLSITE	93-637352				A MC 327759	28	T1N	R14E
FUTURE 112 MILLSITE	93-637353				A MC 327760	28	T1N	R14E
FUTURE 113 MILLSITE	93-637354				A MC 327761	28	T1N	R14E
FUTURE 114 MILLSITE	93-637355				A MC 327762	28	T1N	R14E
FUTURE 115 MILLSITE	93-637356				A MC 327763	22	T1N	R14E
FUTURE 116 MILLSITE	93-637357				A MC 327764	22	T1N	R14E
FUTURE 117 MILLSITE	93-637358				A MC 327765	22	T1N	R14E
FUTURE 118 MILLSITE	93-637359				A MC 327766	22	T1N	R14E
FUTURE 119 MILLSITE	93-637360				A MC 327767	22	T1N	R14E
FUTURE 120 MILLSITE	93-637361				A MC 327768	22	T1N	R14E
FUTURE 121 MILLSITE	93-637362				A MC 327769	22	T1N	R14E
FUTURE 122 MILLSITE	93-637363				A MC 327770	22	T1N	R14E
FUTURE 123 MILLSITE	93-637364				A MC 327771	22	T1N	R14E
FUTURE 124 MILLSITE	93-637365				A MC 327772	22	T1N	R14E
FUTURE 125 MILLSITE	93-637366				A MC 327773	22	T1N	R14E
FUTURE 126 MILLSITE	93-637367				A MC 327774	22	T1N	R14E
FUTURE 127 MILLSITE	93-637368				A MC 327775	22	T1N	R14E
FUTURE 128 MILLSITE	93-637369				A MC 327776	27	T1N	R14E
FUTURE 129 MILLSITE	93-637370				A MC 327777	27	T1N	R14E
FUTURE 130 MILLSITE	93-637371				A MC 327778	27	T1N	R14E
FUTURE 131 MILLSITE	93-637372				A MC 327779	27	T1N	R14E
FUTURE 132 MILLSITE	93-637373				A MC 327780	22	T1N	R14E
FUTURE 133 MILLSITE	93-637374				A MC 327781	22	T1N	R14E
FUTURE 134 MILLSITE	93-637375				A MC 327782	22	T1N	R14E
FUTURE 135 MILLSITE	93-637376				A MC 327783	22	T1N	R14E
FUTURE 136 MILLSITE	93-637377				A MC 327784	22	T1N	R14E
FUTURE 137 MILLSITE	93-637378				A MC 327785	22	T1N	R14E
FUTURE 138 MILLSITE	93-637379				A MC 327786	22	T1N	R14E
FUTURE 139 MILLSITE	93-637380				A MC 327787	22	T1N	R14E
FUTURE 140 MILLSITE	93-637381				A MC 327788	22	T1N	R14E
FUTURE 141 MILLSITE	93-637382				A MC 327789	22	T1N	R14E
FUTURE 142 MILLSITE	93-637383				A MC 327790	22	T1N	R14E
FUTURE 143 MILLSITE	93-637384				A MC 327791	22	T1N	R14E
FUTURE 144 MILLSITE	93-637385				A MC 327792	22	T1N	R14E
FUTURE 145 MILLSITE	93-637386				A MC 327793	27	T1N	R14E
FUTURE 146 MILLSITE	93-637387				A MC 327794	27	T1N	R14E
FUTURE 147 MILLSITE	93-637388				A MC 327795	27	T1N	R14E
FUTURE 148 MILLSITE	93-637389				A MC 327796	27	T1N	R14E

RECEIVED  
 B.L.M. AZ STATE OFFICE  
 AUG 10 P 3:58  
 PHOENIX, ARIZONA

NAME OF CLAIM	ORIGINAL RECORDATION		AMENDED RECORDATION		BLM SERIAL NO.	LEGAL DESCRIPTION		
	BOOK	PAGE	BOOK	PAGE		SEC.	TWP	RANGE
FUTURE 149 MILLSITE	93-637390				A MC 327797	22	T1N	R14E
FUTURE 150 MILLSITE	93-637391				A MC 327798	22	T1N	R14E
FUTURE 151 MILLSITE	93-637392				A MC 327799	22	T1N	R14E
FUTURE 152 MILLSITE	93-637393				A MC 327800	22	T1N	R14E
FUTURE 153 MILLSITE	93-637394				A MC 327801	22	T1N	R14E
FUTURE 154 MILLSITE	93-637395				A MC 327802	22	T1N	R14E
FUTURE 155 MILLSITE	93-637396				A MC 327803	22	T1N	R14E
FUTURE 156 MILLSITE	93-637397				A MC 327804	22	T1N	R14E
FUTURE 157 MILLSITE	93-637398				A MC 327805	22	T1N	R14E
FUTURE 162 MILLSITE	93-637403				A MC 327810	27	T1N	R14E
FUTURE 163 MILLSITE	93-637404				A MC 327811	27	T1N	R14E
FUTURE 164 MILLSITE	93-637405				A MC 327812	27	T1N	R14E
FUTURE 165 MILLSITE	93-637406				A MC 327813	27	T1N	R14E
FUTURE 166 MILLSITE	93-637407				A MC 327814	22	T1N	R14E
FUTURE 167 MILLSITE	93-637408				A MC 327815	22	T1N	R14E
FUTURE 168 MILLSITE	93-637409				A MC 327816	22	T1N	R14E
FUTURE 169 MILLSITE	93-637410				A MC 327817	22	T1N	R14E
FUTURE 170 MILLSITE	93-637411				A MC 327818	22	T1N	R14E
FUTURE 171 MILLSITE	93-637412				A MC 327819	22	T1N	R14E
FUTURE 172 MILLSITE	93-637413				A MC 327820	22	T1N	R14E
FUTURE 173 MILLSITE	93-637414				A MC 327821	22	T1N	R14E
FUTURE 174 MILLSITE	93-637415				A MC 327822	22	T1N	R14E
FUTURE 179 MILLSITE	93-637420				A MC 327827	27	T1N	R14E
FUTURE 180 MILLSITE	93-637421				A MC 327828	27	T1N	R14E
FUTURE 181 MILLSITE	93-637422				A MC 327829	27	T1N	R14E
FUTURE 182 MILLSITE	93-637423				A MC 327830	27	T1N	R14E
FUTURE 183 MILLSITE	93-637424				A MC 327831	22	T1N	R14E
FUTURE 184 MILLSITE	93-637425				A MC 327832	22	T1N	R14E
FUTURE 185 MILLSITE	93-637426				A MC 327833	22	T1N	R14E
FUTURE 186 MILLSITE	93-637427				A MC 327834	22	T1N	R14E
FUTURE 187 MILLSITE	93-637428				A MC 327835	22	T1N	R14E
FUTURE 188 MILLSITE	93-637429				A MC 327836	22	T1N	R14E
FUTURE 189 MILLSITE	93-637430				A MC 327837	22	T1N	R14E
FUTURE 190 MILLSITE	93-637431				A MC 327838	22	T1N	R14E
FUTURE 191 MILLSITE	93-637432				A MC 327839	22	T1N	R14E
FUTURE 192 MILLSITE	93-637433				A MC 327840	22	T1N	R14E
FUTURE 193 MILLSITE	93-637434				A MC 327841	22	T1N	R14E
FUTURE 195 MILLSITE	93-637436				A MC 327843	22	T1N	R14E
FUTURE 196 MILLSITE	93-637437				A MC 327844	27	T1N	R14E
FUTURE 197 MILLSITE	93-637438				A MC 327845	27	T1N	R14E
FUTURE 198 MILLSITE	93-637439				A MC 327846	27	T1N	R14E
FUTURE 199 MILLSITE	93-637440				A MC 327847	27	T1N	R14E
FUTURE 200 MILLSITE	93-637441				A MC 327848	28	T1N	R14E
FUTURE 201 MILLSITE	93-637442				A MC 327849	28	T1N	R14E
FUTURE 202 MILLSITE	93-637443				A MC 327850	27	T1N	R14E
FUTURE 203 MILLSITE	93-637444				A MC 327851	27	T1N	R14E
FUTURE 204 MILLSITE	93-637445				A MC 327852	27	T1N	R14E
FUTURE 206 MILLSITE	93-637447				A MC 327854	27	T1N	R14E
FUTURE 207 MILLSITE	93-637448				A MC 327855	27	T1N	R14E
CMC-OX 15	94-647102				A MC 330826	2	T1S	R14E
CMC-OX 23	94-647103				A MC 330834	2	T1S	R14E
QUARTZ SITE 102	95-660238				A MC 333430	21	T1N	R14E

PHOENIX, ARIZONA

2004 AUG 10 P 3:00

RECEIVED B.L.M. AZ STATE OFFICE



<u>NAME OF CLAIM</u>	<u>ORIGINAL RECORDATION BOOK PAGE</u>	<u>AMENDED RECORDATION BOOK PAGE</u>	<u>BLM SERIAL NO.</u>	<u>LEGAL DESCRIPTION</u>		
				<u>SEC.</u>	<u>TWP</u>	<u>RANGE</u>
QUARTZ SITE 103	95-660239		A MC 333431	21	T1N	R14E
QUARTZ SITE 104	95-660240		A MC 333432	21	T1N	R14E
QUARTZ SITE 105	95-660241		A MC 333433	21	T1N	R14E
QUARTZ SITE 106	95-660242		A MC 333434	21	T1N	R14E
QUARTZ SITE 107	95-660243		A MC 333435	21	T1N	R14E
QUARTZ SITE 108	95-660244		A MC 333436	20	T1N	R14E
QUARTZ SITE 109	95-660245		A MC 333437	20	T1N	R14E
QUARTZ SITE 121	95-660256		A MC 333438	16	T1N	R14E
QUARTZ SITE 126	95-660261		A MC 333443	16	T1N	R14E
QUARTZ SITE 127	95-660262		A MC 333444	16	T1N	R14E

RECEIVED  
 B.L.M. AZ STATE OFFICE  
 2004 AUG 10 P 3:30  
 PHOENIX, ARIZONA

**United States Department of the Interior**  
**Bureau of Land Management**  
 BUSINESS & SUPPORT SVCS DIV  
 222 N CENTRAL AVE  
 PHOENIX, AZ 85004 -2203  
 Phone: (602) 417-9200

Receipt	
No:	925580

**Transaction #:** 959745  
**Date of Transaction:** 08/10/2004

<b>CUSTOMER:</b>	PHELPS DODGE CORP ONE N CENTRAL AVE 17TH FLOOR PHOENIX, AZ 85004
------------------	---

LINE #	QTY	DESCRIPTION	REMARKS	UNIT PRICE	TOTAL
1	1.00	LOCATABLE MINERALS / MINING CLAIMS-NOT NEW-UNADJUD, ONE AUTH NO. ONLY / MINING CLAIM MONEY RECEIVED (455) CASES: AMC35795/\$78375.00	MAINT 2005/627	- n/a -	78375.00
<b>TOTAL:</b>					<b>\$78,375.00</b>

PAYMENT INFORMATION			
1	<b>AMOUNT:</b>	\$78,375.00	<b>POSTMARKED:</b> N/A
	<b>TYPE:</b>	CHECK	<b>RECEIVED:</b> 08/10/2004
	<b>CHECK NO:</b>	224801	
	<b>NAME:</b>	PHELPS DODGE CORP ONE N CENTRAL AVE 17TH FLOOR PHOENIX AZ 85004	

REMARKS

This receipt was generated by the automated BLM Collections and Billing System and is a paper representation of a portion of the official electronic record contained therein.



August 19, 2004

U.S. Department of Interior  
Bureau of Land Management,  
Arizona State Office  
222 N. Central Ave.  
Phoenix, AZ 85004-2203

RECEIVED  
BUREAU OF  
LAND MANAGEMENT

2004 AUG 24 A 10: 16

ARIZONA  
STATE OFFICE  
PHOENIX, ARIZONA

**Serial No. AMC 39118, ET AL**

Enclosed is the claim maintenance fee payment of \$3,125 for the assessment year beginning 9-1-2004 for the 25 Kay mining claims in the Globe-Miami Mining District, Gila County, Arizona. Paid in behalf of Coryell Mines L.L.C. The claims and respective AMC numbers are listed below:

NAME	AMCE No.	NAME	AMC No.
Kay 28	39118	Kay 33	333016
Kay 30	39120	Kay 35	333017
Kay 31	39121	Kay 37	333018
Kay 32	39122	Kay 39	333019
Kay 34	39124 ✓	Kay 40	333020
Kay 36	39126 ✓	Kay 42	333021
Kay 38	39128	Kay 61	333022
Kay 65	39149	Kay 63	333023
Kay 67	39151	Kay 73	333024
Kay 69	39153	Kay 64	352050
Kay 70	39154	Kay 66	352051
Kay 71	39155	Kay 68	352052 ✓
Kay 72	39156 ✓		

13

12

Kathryn Coryell  
Coryell Mines, L.L.C.  
281 Silver Queen 108A  
Durango, CO 81301  
(970).946.6332

AMC 39092,  
333016, 352049

**ENTERED INTO COMPUTER**

10/7/04

✓

**United States Department of the Interior**  
**Bureau of Land Management**  
 BUSINESS & SUPPORT SVCS DIV  
 222 N CENTRAL AVE  
 PHOENIX, AZ 85004 -2203  
 Phone: (602) 417-9200

Receipt

No: 938718

<b>Transaction #:</b> 973055	
<b>Date of Transaction:</b> 08/26/2004	
<b>CUSTOMER:</b>	CORYELL MINES LLC 281 SILVER QUEEN 108A DURANGO, CO 81301

LINE #	QTY	DESCRIPTION	REMARKS	UNIT PRICE	TOTAL
1	1.00	LOCATABLE MINERALS / MINING CLAIMS- NOT NEW-UNADJUD, ONE AUTH NO. ONLY / MINING CLAIM MONEY RECEIVED (455) CASES: AMC39118/\$3125.00	MAINT 2005 (25)	- n/a -	3125.00
<b>TOTAL:</b>					<b>\$3,125.00</b>

PAYMENT INFORMATION					
1	AMOUNT:	\$3,125.00	POSTMARKED:	08/23/2004	
	TYPE:	CHECK	RECEIVED:	08/24/2004	
	CHECK NO:	0094			
	NAME:	CORYELL MINES, L.L.C. 281 SILVER QUEEN 108A DURANGO CO 81301			

REMARKS

This receipt was generated by the automated BLM Collections and Billing System and is a paper representation of a portion of the official electronic record contained therein.



**LEAD FILE NUMBERS**

AMC 35792, AMC 39092, AMC 48023, AMC 49212, AMC 52072  
 AMC 97784, AMC 131760, AMC 265777, AMC 293003  
 AMC 299053, AMC 303011, AMC 308180, AMC 309608,  
 AMC 312258, AMC 327648, AMC 330826, AMC 333428

AMC NUMBER (S)	AMOUNT
35795-35799	500 <sup>00</sup>
35802-35805	400 <sup>00</sup>
35817-35819	300 <sup>00</sup>
35822-35823	200 <sup>00</sup>
35826-35829	400 <sup>00</sup>
35837-35850	1400 <sup>00</sup>
39092-39114	2300 <sup>00</sup>
39137-39138	200 <sup>00</sup>
39144-39145	200 <sup>00</sup>
39162-39163	200 <sup>00</sup>
39165-39191	2700 <sup>00</sup>
48124-48129	600 <sup>00</sup>
49306	100 <sup>00</sup>
49308	100 <sup>00</sup>
49312-49314	300 <sup>00</sup>
49316	100 <sup>00</sup>
49318-49320	300 <sup>00</sup>
49329	100 <sup>00</sup>
49332-49368	3700 <sup>00</sup>
49373	100 <sup>00</sup>
49375-49383	900 <sup>00</sup>
<b>TOTAL:</b>	<b>\$15,100<sup>00</sup></b>

AMC NUMBER (S)	AMOUNT
49385, 49409-49434	2700 <sup>00</sup>
49436-49438	300 <sup>00</sup>
49453	100 <sup>00</sup>
49476-49478	300 <sup>00</sup>
49486-49492	700 <sup>00</sup>
49498-49504	700 <sup>00</sup>
49511-49513	300 <sup>00</sup>
49524-49527	400 <sup>00</sup>
49535-49539	500 <sup>00</sup>
49542-49544	300 <sup>00</sup>
49577-49624	4800 <sup>00</sup>
51319-51326	800 <sup>00</sup>
52072-52084	1300 <sup>00</sup>
52088	100 <sup>00</sup>
52090-52097	800 <sup>00</sup>
52103-52116	1400 <sup>00</sup>
52121-52124	400 <sup>00</sup>
52126	100 <sup>00</sup>
52132-52134	300 <sup>00</sup>
52138	100 <sup>00</sup>
52141	100 <sup>00</sup>
<b>TOTAL:</b>	<b>\$16,500<sup>00</sup></b>

\$31,600

**LEAD FILE NUMBERS**

AMC NUMBER(S)	AMOUNT
52172-52185	1400 <sup>00</sup>
52188	100 <sup>00</sup>
52190	100 <sup>00</sup>
52192	100 <sup>00</sup>
52194-52195	200 <sup>00</sup>
52197-52198	200 <sup>00</sup>
52203-52210	800 <sup>00</sup>
52212	100 <sup>00</sup>
52215	100 <sup>00</sup>
52217	100 <sup>00</sup>
52220-52224	500 <sup>00</sup>
52226-52242	1700 <sup>00</sup>
52246-52248	300 <sup>00</sup>
52259-52264	600 <sup>00</sup>
97788-97793	600 <sup>00</sup>
131768-131769	200 <sup>00</sup>
265777	100 <sup>00</sup>
293003	100 <sup>00</sup>
299053-299072	2000 <sup>00</sup>
303011	100 <sup>00</sup>
308180-308181	200 <sup>00</sup>
<b>TOTAL:</b>	<b>\$ 9600<sup>00</sup></b>

AMC NUMBER(S)	AMOUNT
309608	100 <sup>00</sup>
312258-312262	500 <sup>00</sup>
327648-327655	800 <sup>00</sup>
327657-327753	9700 <sup>00</sup>
327755-327805	5100 <sup>00</sup>
327810-327822	1300 <sup>00</sup>
327827-327841	1500 <sup>00</sup>
327843-327852	1000 <sup>00</sup>
327854-327855	200 <sup>00</sup>
330826	100 <sup>00</sup>
330834	100 <sup>00</sup>
333430-333438	900 <sup>00</sup>
333443-333444	200 <sup>00</sup>
<b>TOTAL:</b>	<b>\$21500<sup>00</sup></b>

431,100



One North Central Avenue, Phoenix, AZ 85004 • (602) 366-8100

627(2)100 = 62,700

August 7, 2003

Bureau of Land Management  
Department of the Interior  
222 North Central Avenue  
Phoenix, Arizona 85004-2203

Re: 2003/2004 Maintenance Fees for Unpatented Mining Claims  
Phelps Dodge Miami, Inc., formerly known as Cyprus Miami Mining  
Corporation

Dear Sir or Madam:

Enclosed is our notice to retain and maintain the 627 unpatented lode claims and/or mill sites listed on Exhibit A. Also, enclosed is our check for \$62,700.00 as payment of the annual maintenance fees for these claims.

Please return the date-stamped original of the notice and Exhibit A along with a receipt of payment to the following address:

Phelps Dodge Corporation  
Attn: Jan Leavell  
One North Central Ave., 17<sup>th</sup> Floor  
Phoenix, AZ 85004

If you have any questions, please do not hesitate to contact me at 602-366-8152.

Sincerely,

Janice Leavell  
Senior Resource Specialist  
Land & Water

Enclosures

MIA-900-0001-0000

PHOENIX, ARIZONA

2003 AUG - 8 A 10: 09

RECEIVED  
B.L.M. AZ STATE OFFICE

ENTERED IN COMPUTER

RE 8/15/03

✓  
TEB

August 7, 2003

Bureau of Land Management  
Department of the Interior  
222 North Central Avenue  
Phoenix, Arizona 85004-2203

RECEIVED  
BLM, AZ STATE OFFICE  
2003 AUG - 8 A 10: 09  
PHOENIX, ARIZONA

NOTICE OF INTENT TO HOLD MINING CLAIMS

Re: Payment of Annual Claim Maintenance Fee

Dear Sir or Madam:

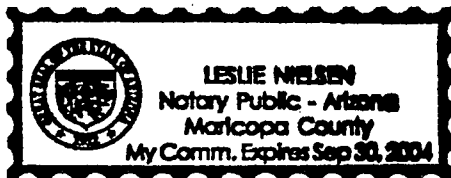
This will serve as notice that Phelps Dodge Miami, Inc., formerly known as Cyprus Miami Mining Corporation, whose address for purposes of this is Land and Water Department, One North Central Ave., 17<sup>th</sup> Floor, Phoenix, Arizona 85004, intends to hold the mining claims and/or mill sites described on Exhibit A attached hereto for the assessment year ending at 12 o'clock, noon, on September 1, 2004 by payment of the annual maintenance fee of \$100 per claim or site. Payment of such amount is made herewith for such assessment year for each of the claims and sites, the name, and BLM serial number with the book and page or index number of recording of the location notice in the official records of Gila County, Arizona, of which, is set forth on Exhibit A attached hereto and by this reference incorporated herein.

Donald A. Stillwell

Donald A. Stillwell for  
Phelps Dodge Miami, Inc.

State of Arizona        )  
                                  ) ss.  
County of Maricopa    )

The foregoing instrument was acknowledged before me on Aug. 7, 2003, by Donald A. Stillwell, agent of Phelps Dodge Miami, Inc.



Leslie Nielsen  
Notary Public

MIA-900-0001-0000

ENTERED IN COMPUTER  
8/15/03



**EXHIBIT "A"**

Unpatented mining claims and mill sites located in the Globe-Miami Mining District, Gila County, Arizona.  
 Mine: Miami

RECEIVED  
 O.M. AZ STATE  
 2003 AUG - 8 A  
 PHOENIX, ARIZONA

NAME OF CLAIM	ORIGINAL RECORDATION		AMENDED RECORDATION		BLM SERIAL NO.	LEGAL DESCRIPTION		
	BOOK	PAGE	BOOK	PAGE		SECTION	TWP	RANGE
JOAN MILL SITE 25	288	737	291	81	A MC 51319	36	T1N	R14E
JOAN MILL SITE 34	288	746	637	799	A MC 51320	35	T1N	R14E
JOAN MILL SITE 42	288	754	637	802	A MC 51321	35	T1N	R14E
JOAN MILL SITE 43	288	755	637	805	A MC 51322	35	T1N	R14E
JOAN MILL SITE 48	288	760	637	808	A MC 51323	35	T1N	R14E
JOAN MILL SITE 49	288	761	637	811	A MC 51324	35	T1N	R14E
JOAN MILL SITE 53	288	765	637	814	A MC 51325	35	T1N	R14E
JOAN MILL SITE 54	288	766	637	817	A MC 51326	35	T1N	R14E
IL 75	216	443			A MC 49306	35	T1N	R14E
IL 77	216	445			A MC 49308	35	T1N	R14E
IL 81	216	449			A MC 49312	35	T1N	R14E
IL 82	216	450			A MC 49313	35	T1N	R14E
IL 88	216	516			A MC 49314	3	T1S	R14E
IL 90	216	518			A MC 49316	3	T1S	R14E
IL 92	216	520			A MC 49318	3	T1S	R14E
IL 93	216	521			A MC 49319	3	T1S	R14E
IL 94	216	522			A MC 49320	3	T1S	R14E
IL 103	216	531			A MC 49329	3	T1S	R14E
IL 108	216	536			A MC 49332	3	T1S	R14E
IL 109	216	537			A MC 49333	3	T1S	R14E
IL 110	216	538			A MC 49334	3	T1S	R14E
IL 111	216	539			A MC 49335	3	T1S	R14E
IL 112	216	540			A MC 49336	3	T1S	R14E
IL 113	216	541			A MC 49337	3	T1S	R14E
IL 114	216	542			A MC 49338	3	T1S	R14E
IL 115	216	543			A MC 49339	3	T1S	R14E
IL 116	216	544			A MC 49340	3	T1S	R14E
IL 117	216	545			A MC 49341	3	T1S	R14E
IL 118	216	546			A MC 49342	3	T1S	R14E
IL 119	216	547			A MC 49343	3	T1S	R14E
IL 120	216	550			A MC 49344	33	T1N	R14E
IL 121	216	551	305	422	A MC 49345	33	T1N	R14E
IL 122	216	552			A MC 49346	33	T1N	R14E
IL 123	216	553	305	421	A MC 49347	33	T1N	R14E
IL 124	216	554			A MC 49348	33	T1N	R14E
IL 125	216	555			A MC 49349	33	T1N	R14E
IL 126	216	556			A MC 49350	33	T1N	R14E
IL 127	216	557			A MC 49351	33	T1N	R14E
IL 128	216	558			A MC 49352	33	T1N	R14E
IL 129	216	559			A MC 49353	33	T1N	R14E
IL 130	216	560			A MC 49354	33	T1N	R14E
IL 131	216	561			A MC 49355	33	T1N	R14E

**ENTERED IN COMPUTER**

8/15/03

NAME OF CLAIM	ORIGINAL RECORDATION		AMENDED RECORDATION		BLM SERIAL NO.	LEGAL DESCRIPTION	
	BOOK	PAGE	BOOK	PAGE		SEC.	TWP RANGE
IL 132	216	562			A MC 49356	33	T1N R14E
IL 133	216	563			A MC 49357	33	T1N R14E
IL 134	216	564			A MC 49358	33	T1N R14E
IL 135	216	565			A MC 49359	33	T1N R14E
IL 136	216	566			A MC 49360	33	T1N R14E
IL 137	216	567			A MC 49361	33	T1N R14E
IL 138	216	568			A MC 49362	33	T1N R14E
IL 139	216	569			A MC 49363	33	T1N R14E
IL 143	216	573	305	420	A MC 49364	33	T1N R14E
IL 144	216	574	305	419	A MC 49365	33	T1N R14E
IL 145	216	575	305	418	A MC 49366	33	T1N R14E
IL 146	216	576			A MC 49367	33	T1N R14E
IL 147	216	577			A MC 49368	33	T1N R14E
IL 152	216	581			A MC 49373	33	T1N R14E
IL 154	216	583			A MC 49375	33	T1N R14E
IL 155	216	584			A MC 49376	33	T1N R14E
IL 156	216	585			A MC 49377	33	T1N R14E
IL 157	216	586			A MC 49378	33	T1N R14E
IL 158	216	587			A MC 49379	33	T1N R14E
IL 159	216	588			A MC 49380	33	T1N R14E
IL 160	216	589			A MC 49381	33	T1N R14E
IL 161	216	590			A MC 49382	33	T1N R14E
IL 162	216	591			A MC 49383	33	T1N R14E
IL 168	216	597	305	417	A MC 49385	33	T1N R14E
IL 200	216	548			A MC 49409	3	T1S R14E
IL 201	216	549			A MC 49410	4	T1S R14E
IL 202	230	605			A MC 49411	4	T1S R14E
IL 203	230	606			A MC 49412	4	T1S R14E
IL 204	230	607			A MC 49413	4	T1S R14E
IL 205	230	608			A MC 49414	3	T1S R14E
IL 206	230	609			A MC 49415	4	T1S R14E
IL 207	230	610			A MC 49416	4	T1S R14E
IL 208	230	611			A MC 49417	4	T1S R14E
IL 209	230	612			A MC 49418	4	T1S R14E
IL 210	230	613			A MC 49419	33	T1N R14E
IL 211	230	614			A MC 49420	33	T1N R14E
IL 212	230	615			A MC 49421	33	T1N R14E
IL 213	230	616			A MC 49422	33	T1N R14E
IL 214	230	617			A MC 49423	33	T1N R14E
IL 215	230	618			A MC 49424	33	T1N R14E
IL 216	230	619			A MC 49425	33	T1N R14E
IL 217	230	620			A MC 49426	33	T1N R14E
IL 218	230	621			A MC 49427	4	T1S R14E
IL 219	230	622			A MC 49428	4	T1S R14E
IL 304	299	216			A MC 49429	3	T1S R14E
IL 305	299	217			A MC 49430	3	T1S R14E
IL 306	299	218			A MC 49431	3	T1S R14E
IL 307	299	219			A MC 49432	3	T1S R14E
IL 308	299	220			A MC 49433	3	T1S R14E
IL 309	299	221			A MC 49434	4	T1S R14E
IL 311	305	415			A MC 49436	33	T1N R14E
IL 312	305	416			A MC 49437	33	T1N R14E

RECEIVED  
 8/15/03  
 ARIZONA  
 T1N R14E

ENTERED IN COMPUTER

8/15/03

NAME OF CLAIM	ORIGINAL RECORDATION		AMENDED RECORDATION		BLM SERIAL NO.		LEGAL DESCRIPTION		
	BOOK	PAGE	BOOK	PAGE			SEC.	TWP	RANGE
IL 313	308	973			A MC	49438			
CONCHO NO. 3	35	172	211	71	A MC	52184			
CONCHO NO. 4	35	173	211	73	A MC	52185			
BLUEBIRD	46	580			A MC	52188			
BUSY BEE	48	287	301	927	A MC	52190			
ROSCOE #3	69	76			A MC	52192			
ROSCOE #9	69	425			A MC	52194			
CLAY NO. 3	176	103	301	929	A MC	52195			
CLAY NO. 5	176	105	299	163	A MC	52197			
CLAY NO. 6	201	571			A MC	52198			
CLAY 11	205	359			A MC	52203			
CLAY 12	205	360			A MC	52204			
CLAY 13	205	613			A MC	52205			
CLAY 14	205	614			A MC	52206			
CLAY 15	205	615			A MC	52207			
CLAY 16	205	616	299	165	A MC	52208			
CLAY 17	205	617			A MC	52209			
CLAY 18	205	618			A MC	52210			
MILLY	192	286			A MC	52212			
ROBBY	192	289			A MC	52215			
JANET	192	291			A MC	52217			
ROSCOE 10	207	85			A MC	52220			
ROSCOE 11	205	355			A MC	52221			
ROSCOE 12	205	356			A MC	52222			
ROSCOE 13	205	357			A MC	52223			
ROSCOE 14	206	455	208	201	A MC	52224			
BOSCOE 1	207	76			A MC	52226			
BOSCOE 2	207	77			A MC	52227			
BOSCOE 3	205	351	207	78	A MC	52228			
BOSCOE 4	207	79			A MC	52229			
BOSCOE 5	205	353			A MC	52230			
BOSCOE 6	207	80			A MC	52231			
BOSCOE 7	207	81			A MC	52232			
BOSCOE 8	207	82			A MC	52233			
BOSCOE 9	207	83			A MC	52234			
BOSCOE 10	207	84	208	200	A MC	52235			
BOSCOE 24	207	106			A MC	52236			
BOSCOE 25	208	202			A MC	52237			
ROBBY ANNEX	207	86			A MC	52238			
SUNSHINE ANNEX	207	87			A MC	52239			
MILLY ANNEX	207	88			A MC	52240			
LADY BIRD VISTA 1	224	450	757	305	A MC	52241			
STANDARD NO. 15	227	483			A MC	52242			
BILL SHAFT NO. 3	37	562	76	60	A MC	52246			
BILL SHAFT NO. 4	37	563	76	61	A MC	52247			
BILL SHAFT NO. 5	37	564	76	62	A MC	52248			
AUGUST MINE FRACTION	757	303			A MC	293003			
CMC-OX 001	793	262			A MC	303011			
CMC-OX 010	823	821	95-660969		A MC	312258			
CMC-OX 011	823	824	95-660970		A MC	312259			
CMC-OX 012	823	827	95-660971		A MC	312260			
CMC-OX 013	823	830	95-660972		A MC	312261			

ENTERED IN COMPUTER

8/15/03

EXHIBIT "A" (Continued)

NAME OF CLAIM	ORIGINAL RECORDATION		AMENDED RECORDATION		BLM SERIAL NO.	LEGAL DESCRIPTION		
	BOOK	PAGE	BOOK	PAGE		SEC.	TWP	RANGE
CMC-OX 014	823	833			A MC 312262			
WEBSTER 1	320	548	95-660973		A MC 49577	13	T1N	R14E
WEBSTER 2	320	550			A MC 49578	13	T1N	R14E
WEBSTER 3	320	552			A MC 49579	13	T1N	R14E
WEBSTER 4	320	554			A MC 49580	13	T1N	R14E
WEBSTER 5	320	556			A MC 49581	13	T1N	R14E
WEBSTER 6	320	558			A MC 49582	13	T1N	R14E
WEBSTER 7	320	560			A MC 49583	13	T1N	R14E
WEBSTER 8	320	562			A MC 49584	13	T1N	R14E
WEBSTER 9	320	564			A MC 49585	13	T1N	R14E
WEBSTER 10	320	566			A MC 49586	13	T1N	R14E
WEBSTER 11	320	568			A MC 49587	13	T1N	R14E
WEBSTER 12	320	570			A MC 49588	13	T1N	R14E
WEBSTER 13	320	572			A MC 49589	13	T1N	R14E
WEBSTER 14	320	574			A MC 49590	13	T1N	R14E
WEBSTER 15	320	576			A MC 49591	13	T1N	R14E
WEBSTER 16	320	578			A MC 49592	13	T1N	R14E
WEBSTER 17	320	580			A MC 49593	13	T1N	R14E
WEBSTER 18	320	582			A MC 49594	13	T1N	R14E
WEBSTER 19	320	584			A MC 49595	13	T1N	R14E
WEBSTER 20	320	586			A MC 49596	13	T1N	R14E
WEBSTER 21	320	588			A MC 49597	13	T1N	R14E
WEBSTER 22	320	590			A MC 49598	13	T1N	R14E
WEBSTER 23	320	592			A MC 49599	13	T1N	R14E
WEBSTER 24	320	594			A MC 49600	13	T1N	R14E
WEBSTER 25	320	596			A MC 49601	13	T1N	R14E
WEBSTER 26	320	598			A MC 49602	13	T1N	R14E
WEBSTER 27	320	600			A MC 49603	13	T1N	R14E
WEBSTER 28	320	602			A MC 49604	13	T1N	R14E
WEBSTER 29	320	604			A MC 49605	13	T1N	R14E
WEBSTER 30	320	606			A MC 49606	13	T1N	R14E
WEBSTER 31	320	608			A MC 49607	13	T1N	R14E
WEBSTER 32	320	610			A MC 49608	13	T1N	R14E
WEBSTER 33	320	612			A MC 49609	13	T1N	R14E
WEBSTER 34	320	614			A MC 49610	13	T1N	R14E
WEBSTER 35	320	616			A MC 49611	13	T1N	R14E
WEBSTER 36	320	618			A MC 49612	13	T1N	R14E
WEBSTER 37	320	620			A MC 49613	13	T1N	R14E
WEBSTER 38	320	622			A MC 49614	13	T1N	R14E
WEBSTER 39	320	624			A MC 49615	13	T1N	R14E
WEBSTER 40	320	626			A MC 49616	13	T1N	R14E
WEBSTER 41	320	628			A MC 49617	13	T1N	R14E
WEBSTER 42	320	630			A MC 49618	13	T1N	R14E
WEBSTER 43	320	632			A MC 49619	13	T1N	R14E
WEBSTER 44	320	634			A MC 49620	13	T1N	R14E
WEBSTER 45	320	636			A MC 49621	13	T1N	R14E
WEBSTER 46	320	638			A MC 49622	13	T1N	R14E
WEBSTER 47	323	813			A MC 49623	13	T1N	R14E
WEBSTER 48	323	814			A MC 49624	13	T1N	R14E
LUCHILLA	22	76	75	164	A MC 52103	13	T1N	R14E
LUCHILLA NO. 2	18	56	75	163	A MC 52104	13	T1N	R14E
LUCHILLA FRACTION	38	624	42	167	A MC 52106	13	T1N	R14E

RECEIVED  
 Z STAFFED  
 2003 AUG 06  
 13 ARIZONA

ENTERED IN COMPUTER

8/15/03



NAME OF CLAIM	ORIGINAL RECORDATION		AMENDED RECORDATION		BLM SERIAL NO.		LEGAL DESCRIPTION	RANGE
	BOOK	PAGE	BOOK	PAGE				
RAVEN	22	77	82	150	A MC	52107	T1N	R14E
MANZANITA NO. 2	17	85	75	162	A MC	52108	T1N	R14E
MANZANITA NO. 3	18	17	82	148	A MC	52109	T1N	R14E
I.C.	36	548	75	161	A MC	52110	T1N	R14E
BLACK EAGLE NO. 1	48	169	82	149	A MC	52114	T1N	R14E
F.C. NO. 5	494	457			A MC	97788	T1N	R14E
F.C. NO. 6	494	459			A MC	97789	T1N	R14E
F.C. NO. 7	494	461			A MC	97790	T1N	R14E
F.C. NO. 8	494	463			A MC	97791	T1N	R14E
F.C. NO. 9	494	465			A MC	97792	T1N	R14E
F.C. NO. 10	494	467			A MC	97793	T1N	R14E
CCWC-1	779	948			A MC	299053	T1N	R21E
CCWC-2	779	950			A MC	299054	T1N	R14E
CCWC-3	779	952			A MC	299055	T1N	R14E
CCWC-4	779	955			A MC	299056	T1N	R14E
CCWC-5	779	958			A MC	299057	T1N	R14E
CCWC-6	779	961			A MC	299058	T1N	R14E
CCWC-7	779	964			A MC	299059	T1N	R14E
CCWC-8	779	967			A MC	299060	T1N	R14E
CCWC-9	779	970			A MC	299061	T1N	R14E
CCWC-10	779	973			A MC	299062	T1N	R14E
CCWC-11	779	976			A MC	299063	T1N	R14E
CCWC-12	779	979			A MC	299064	T1N	R14E
CCWC-13	779	982			A MC	299065	T1N	R14E
CCWC-14	779	985			A MC	299066	T1N	R14E
CCWC-15	779	988			A MC	299067	T1N	R14E
CCWC-16	779	991			A MC	299068	T1N	R14E
CCWC-17	779	993			A MC	299069	T1N	R14E
CCWC-18	779	996			A MC	299070	T1N	R14E
CCWC-19	779	999			A MC	299071	T1N	R14E
CCWC-20	780	01			A MC	299072	T1N	R14E
RALSTON 15	337	61			A MC	49476	T1N	R14E
RALSTON 16	337	63			A MC	49477	T1N	R14E
RALSTON 17	337	65			A MC	49478	T1N	R14E
RALSTON 25	337	81			A MC	49486	T1N	R14E
RALSTON 26	337	83			A MC	49487	T1N	R14E
RALSTON 27	337	85			A MC	49488	T1N	R14E
RALSTON 28	337	87			A MC	49489	T1N	R14E
RALSTON 29	337	89			A MC	49490	T1N	R14E
RALSTON 30	337	91			A MC	49491	T1N	R14E
RALSTON 31	337	845			A MC	49492	T1N	R14E
RALSTON 37	337	857			A MC	49498	T1N	R14E
RALSTON 38	337	859			A MC	49499	T1N	R14E
RALSTON 39	337	861			A MC	49500	T1N	R14E
RALSTON 40	337	863			A MC	49501	T1N	R14E
RALSTON 41	337	865			A MC	49502	T1N	R14E
RALSTON 42	337	867			A MC	49503	T1N	R14E
RALSTON 43	337	869			A MC	49504	T1N	R14E
RALSTON 50	337	883			A MC	49511	T1N	R14E
RALSTON 51	337	885			A MC	49512	T1N	R14E
RALSTON 52	337	887			A MC	49513	T1N	R14E
RALSTON 63	337	909			A MC	49524	T1N	R14E

ENTERED IN COMPUTER

8/15/03

NAME OF CLAIM	ORIGINAL RECORDATION		AMENDED RECORDATION		BLM SERIAL NO.	LEGAL DESCRIPTION	
	BOOK	PAGE	BOOK	PAGE		SEC.	TWP
RALSTON 64	337	911			A MC 49525		R14E
RALSTON 65	337	913			A MC 49526		R14E
RALSTON 66	337	869			A MC 49527		R14E
RALSTON 74	337	931			A MC 49535		R14E
RALSTON 75	337	933			A MC 49536		R14E
RALSTON 76	337	935			A MC 49537		R14E
RALSTON 77	337	937			A MC 49538		R14E
RALSTON 78	337	939			A MC 49539		R14E
RALSTON 81	337	945			A MC 49542	14	T1N R14E
RALSTON 82	337	947			A MC 49543	14	T1N R14E
RALSTON 83	337	949			A MC 49544	14	T1N R14E
DIVIDE #2	36	522	261	437	A MC 52088	14	T1N R14E
DIVIDE #4	36	524	261	441	A MC 52090	13	T1N R14E
DIVIDE #5	36	525	261	443	A MC 52091	13	T1N R14E
DIVIDE #6	36	526	261	445	A MC 52092	13	T1N R14E
DIVIDE #7	36	527	261	447	A MC 52093	13	T1N R14E
DIVIDE #8	36	528	261	449	A MC 52094	14	T1N R14E
DIVIDE #9	36	529	261	451	A MC 52095	14	T1N R14E
DIVIDE #10	36	530	261	453	A MC 52096	13	T1N R14E
DIVIDE #11	36	564	261	455	A MC 52097	13	T1N R14E
LUCHILLA NO. 3	48	236	76	307	A MC 52105	13	T1N R14E
I.C. #2	47	438			A MC 52111	13	T1N R14E
GOLD COIN NO. 2	46	470	82	152	A MC 52112	13	T1N R14E
GOLD COIN NO. 4	48	187	82	151	A MC 52113	13	T1N R14E
GOLD BAR NO. 1	48	446			A MC 52115	13	T1N R14E
GOLD BAR #2	48	447			A MC 52116	13	T1N R14E
RALSTON 3	261	459			A MC 52121	24	T1N R14E
RALSTON 4	261	460			A MC 52122	13	T1N R14E
RALSTON 5	261	461			A MC 52123	13	T1N R14E
RALSTON 6	261	462			A MC 52124	13	T1N R14E
RALSTON 8	261	464			A MC 52126	14	T1N R14E
HOOPEES #3	2	232	295	546	A MC 52173	5	T1N R15E
HOOPEES #4	2	233	295	548	A MC 52174	5	T1N R15E
HOOPEES #5	2	234	295	550	A MC 52175	31	T2N R15E
HOOPEES #6	2	235	295	552	A MC 52176	31	T2N R15E
PINK LIMESTONE #1	170	534	295	537	A MC 52177	31	T2N R15E
PINK LIMESTONE #2	170	535	295	539	A MC 52178	31	T2N R15E
PINK LIMESTONE 3	295	541			A MC 52179	31	T2N R15E
PINK LIMESTONE 4	295	542			A MC 52180	31	T2N R15E
PINK LIMESTONE 5	295	543			A MC 52181	31	T2N R15E
PINK LIMESTONE 6	295	544			A MC 52182	31	T2N R15E
PINK LIMESTONE 7	295	545			A MC 52183	31	T2N R15E
MGO #ONE	170	532			A MC 52259	31	T2N R15E
MGO #2	170	533			A MC 52260	31	T2N R15E
MGO 3	295	554			A MC 52261	31	T2N R15E
MGO 4	295	555			A MC 52262	31	T2N R15E
MGO 5	314	487			A MC 52263	31	T2N R15E
HOOPEES PLACER NO. 2	190	347			A MC 52264	31	T2N R15E
MGO #6	818	671			A MC 309608	31	T2N R15E
GE 1	214	466	558	577	A MC 52072	17	T1N R15E
GE 2	214	467	558	580	A MC 52073	17	T1N R15E
GE 3	214	468	558	583	A MC 52074	17	T1N R15E

ENTERED IN COMPUTER

8/15/03

EXHIBIT "A" (Continued)

NAME OF CLAIM	ORIGINAL RECORDATION		AMENDED RECORDATION		BLM		PHOENIX, ARIZONA	LEGAL SEC.	DESCRIPTION TWP	RANGE
	BOOK	PAGE	BOOK	PAGE	SERIAL NO.					
GE 4	214	469	558	586	A MC	52075	17	A-10N	R15E	
GE 5	214	470	558	589	A MC	52076	17	A-10N	R15E	
GE 6	214	471	558	592	A MC	52077	17	A-10N	R15E	
GE 7	214	472	558	595	A MC	52078	17	A-10N	R15E	
GE 8	214	473	558	598	A MC	52079	17	T1N	R15E	
GE 9	214	474	558	601	A MC	52080	17	T1N	R15E	
GE 10	214	475	558	604	A MC	52081	17	T1N	R15E	
GE 11	214	476			A MC	52082	18	T1N	R15E	
GE 12	214	477			A MC	52083	18	T1N	R15E	
GE 13	214	478			A MC	52084	18	T1N	R15E	
RESCUE MILL	270	576			A MC	48129	16	T1N	R15E	
QUARTZ SITE NO. 6 (A)	466	186			A MC	35797	21	T1N	R14E	
QUARTZ SITE NO. 7 (A)	466	185			A MC	35798	21	T1N	R14E	
QUARTZ SITE NO. 8 (A)	466	184			A MC	35799	21	T1N	R14E	
QUARTZ SITE #25 (A)	466	220			A MC	35817	22	T1N	R14E	
QUARTZ SITE #26 (A)	466	221			A MC	35818	22	T1N	R14E	
QUARTZ SITE #27 (A)	466	166			A MC	35819	22	T1N	R14E	
HARDROCK NO. 1 (A)	466	200			A MC	35822	15	T1N	R14E	
HARDROCK NO. 2 (A)	466	193			A MC	35823	15	T1N	R14E	
MOONLIGHT (A)	466	196			A MC	35826	21	T1N	R14E	
BLACK OAK (A)	466	199			A MC	35827	21	T1N	R14E	
BLACK OAK NO. 2 (A)	466	198			A MC	35828	21	T1N	R14E	
BLACK OAK NO. 3 (A)	466	197			A MC	35829	22	T1N	R14E	
PINTO COPPER FRACTION (A)	466	204			A MC	35837	28	T1N	R14E	
PINTO COPPER NO. 1 (A)	466	210			A MC	35838	27	T1N	R14E	
PINTO COPPER NO. 2 (A)	466	211			A MC	35839	27	T1N	R14E	
PINTO COPPER NO. 3 (A)	466	212			A MC	35840	27	T1N	R14E	
PINTO COPPER NO. 4 (A)	466	213			A MC	35841	27	T1N	R14E	
PINTO COPPER NO. 5 (A)	466	214			A MC	35842	27	T1N	R14E	
PINTO COPPER NO. 6 (A)	466	219			A MC	35843	28	T1N	R14E	
PINTO COPPER NO. 7 (A)	466	222			A MC	35844	28	T1N	R14E	
PINTO COPPER NO. 8 (A)	466	223			A MC	35845	28	T1N	R14E	
PINTO COPPER NO. 9 (A)	466	205			A MC	35846	28	T1N	R14E	
PINTO COPPER NO. 10 (A)	466	206			A MC	35847	28	T1N	R14E	
PINTO COPPER NO. 11 (A)	466	207			A MC	35848	28	T1N	R14E	
PINTO COPPER NO. 12 (A)	466	208			A MC	35849	28	T1N	R14E	
PINTO COPPER NO. 13 (A)	466	209			A MC	35850	28	T1N	R14E	
KAY 1	262	305	471	40	A MC	39092	15	T1N	R14E	
KAY 2	262	306	471	41	A MC	39093	15	T1N	R14E	
KAY 3	262	307	471	42	A MC	39094	15	T1N	R14E	
KAY 4	262	308	471	43	A MC	39095	15	T1N	R14E	
KAY 5	262	309	471	44	A MC	39096	15	T1N	R14E	
KAY 6	262	310	471	45	A MC	39097	15	T1N	R14E	
KAY 7	262	311	471	46	A MC	39098	15	T1N	R14E	
KAY 8	262	312	471	47	A MC	39099	15	T1N	R14E	
KAY 9	262	313	471	48	A MC	39100	15	T1N	R14E	
KAY 10	262	314	471	49	A MC	39101	15	T1N	R14E	
KAY 11	262	315	471	50	A MC	39102	15	T1N	R14E	
KAY 12	262	316	471	51	A MC	39103	15	T1N	R14E	
KAY 13	262	317	471	52	A MC	39104	15	T1N	R14E	
KAY 14	262	318	471	53	A MC	39105	15	T1N	R14E	
KAY 15	262	319	471	54	A MC	39106	15	T1N	R14E	

BLM. ARIZONA STATE OFFICE  
 RECEIVED  
 AUG 18 1983  
 PHOENIX, ARIZONA

ENTERED IN COMPUTER

5/15/03

NAME OF CLAIM	ORIGINAL RECORDATION		AMENDED RECORDATION		BLM SERIAL NO.	LEGAL DESCRIPTION		
	BOOK	PAGE	BOOK	PAGE		SEC.	TWP.	RANGE
KAY 16	262	320	471	55	A MC 39107	14	T1N	R14E
KAY 17	262	321	471	56	A MC 39108	14	T1N	R14E
KAY 18	262	322	471	57	A MC 39109	22	T1N	R14E
KAY 19	262	323	471	58	A MC 39110	22	T1N	R14E
KAY 20	262	324	471	59	A MC 39111	22	T1N	R14E
KAY 21	262	325	471	60	A MC 39112	22	T1N	R14E
KAY 22	262	326	471	61	A MC 39113	22	T1N	R14E
KAY 23	262	327	471	62	A MC 39114	22	T1N	R14E
KAY 50	262	352	471	85	A MC 39137	14	T1N	R14E
KAY 51	262	353	471	86	A MC 39138	14	T1N	R14E
KAY 57	262	359	471	92	A MC 39144	10	T1N	R14E
KAY 58	262	360	471	93	A MC 39145	9	T1N	R14E
KAY 81	264	328	471	110	A MC 39162	15	T1N	R14E
KAY 82	264	329	471	111	A MC 39163	15	T1N	R14E
KAY 85	262	373	471	113	A MC 39165	22	T1N	R14E
KAY 86	262	374	471	114	A MC 39166	22	T1N	R14E
KAY 87	262	375	471	115	A MC 39167	15	T1N	R14E
KAY 88	262	376	471	116	A MC 39168	22	T1N	R14E
KAY 89	262	377	471	117	A MC 39169	15	T1N	R14E
KAY 90	262	378	471	118	A MC 39170	15	T1N	R14E
KAY 91	262	379	471	119	A MC 39171	15	T1N	R14E
KAY 92	262	380	471	120	A MC 39172	15	T1N	R14E
KAY 93	262	381	471	121	A MC 39173	15	T1N	R14E
KAY 94	262	382	471	122	A MC 39174	15	T1N	R14E
KAY 95	262	383	471	123	A MC 39175	15	T1N	R14E
KAY 96	262	384	471	124	A MC 39176	15	T1N	R14E
KAY 97	262	385	471	125	A MC 39177	15	T1N	R14E
KAY 98	262	386	471	126	A MC 39178	15	T1N	R14E
KAY 99	262	387	471	127	A MC 39179	15	T1N	R14E
KAY 100	262	388	471	128	A MC 39180	15	T1N	R14E
KAY 101	262	389	471	129	A MC 39181	15	T1N	R14E
KAY 102	262	390	471	130	A MC 39182	15	T1N	R14E
KAY 103	262	391	471	131	A MC 39183	15	T1N	R14E
KAY 104	262	392	471	132	A MC 39184	15	T1N	R14E
KAY 108	262	396	471	133	A MC 39185	9	T1N	R14E
KAY 109	270	267	471	134	A MC 39186	22	T1N	R14E
KAY 110	270	268	471	135	A MC 39187	21	T1N	R14E
KAY 111	270	269	471	136	A MC 39188	22	T1N	R14E
KAY 112	270	270	471	137	A MC 39189	21	T1N	R14E
KAY 113	270	271	471	138	A MC 39190	22	T1N	R14E
KAY 114	270	272	471	139	A MC 39191	22	T1N	R14E
DESERTER	20	16	24	239	A MC 48124	22	T1N	R14E
CHIEF #3	25	79	24	240	A MC 48125	22	T1N	R14E
CHIEF #4	25	80	24	241	A MC 48126	22	T1N	R14E
CHIEF #5	25	81	24	242	A MC 48127	22	T1N	R14E
CHIEF #6	25	82	24	243	A MC 48128	22	T1N	R14E
KAY 142	536	11			A MC 131768	9	T1N	R14E
KAY 143	536	13			A MC 131769	10	T1N	R14E
CHIEF FRACTION	694	559			A MC 265777	22	T1N	R14E
QUARTZ SITE NO. 4 (A)	466	188			A MC 35795	21	T1N	R14E
QUARTZ SITE NO. 5 (A)	466	187			A MC 35796	21	T1N	R14E
1511551	303	639			A MC 52132	15	T1N	R15.5E

RECEIVED  
 BUREAU OF LAND MANAGEMENT  
 DENVER, COLORADO  
 8/15/03

ENTERED IN COMPUTER

8/15/03



NAME OF CLAIM	ORIGINAL RECORDATION		AMENDED RECORDATION		BLM SERIAL NO.	LEGAL DESCRIPTION		
	BOOK	PAGE	BOOK	PAGE		SEC	TWP	RANGE
1511552	303	640			A MC 52133	15	T1N	R15.5E
2211551	303	641			A MC 52134	15	T1N	R15.5E
2211555	303	645			A MC 52138	22	T1N	R15.5E
2211558	303	648			A MC 52141	22	T1N	R15.5E
2711553	303	676			A MC 52172	22	T1N	R15.5E
CMHR-2611557	809	724			A MC 308180	26	T1N	R15.5E
CMHR-2611558	809	726			A MC 308181	26	T1N	R15.5E
FUTURE 1 MILLSITE	93-637242				A MC 327648	21	T1N	R14E
FUTURE 2 MILLSITE	93-637243				A MC 327649	21	T1N	R14E
FUTURE 3 MILLSITE	93-637244				A MC 327650	21	T1N	R14E
FUTURE 4 MILLSITE	93-637245				A MC 327651	21	T1N	R14E
FUTURE 5 MILLSITE	93-637246				A MC 327652	21	T1N	R14E
FUTURE 6 MILLSITE	93-637247				A MC 327653	21	T1N	R14E
FUTURE 7 MILLSITE	93-637248				A MC 327654	21	T1N	R14E
FUTURE 8 MILLSITE	93-637249				A MC 327655	21	T1N	R14E
FUTURE 9 MILLSITE	93-637250				A MC 327657	21	T1N	R14E
FUTURE 10 MILLSITE	93-637251				A MC 327658	21	T1N	R14E
FUTURE 11 MILLSITE	93-637252				A MC 327659	21	T1N	R14E
FUTURE 12 MILLSITE	93-637253				A MC 327660	21	T1N	R14E
FUTURE 13 MILLSITE	93-637254				A MC 327661	21	T1N	R14E
FUTURE 14 MILLSITE	93-637255				A MC 327662	21	T1N	R14E
FUTURE 15 MILLSITE	93-637256				A MC 327663	21	T1N	R14E
FUTURE 16 MILLSITE	93-637257				A MC 327664	21	T1N	R14E
FUTURE 17 MILLSITE	93-637258				A MC 327665	21	T1N	R14E
FUTURE 18 MILLSITE	93-637259				A MC 327666	21	T1N	R14E
FUTURE 19 MILLSITE	93-637260				A MC 327667	21	T1N	R14E
FUTURE 20 MILLSITE	93-637261				A MC 327668	21	T1N	R14E
FUTURE 21 MILLSITE	93-637262				A MC 327669	21	T1N	R14E
FUTURE 22 MILLSITE	93-637263				A MC 327670	21	T1N	R14E
FUTURE 23 MILLSITE	93-637264				A MC 327671	21	T1N	R14E
FUTURE 24 MILLSITE	93-637265				A MC 327672	21	T1N	R14E
FUTURE 25 MILLSITE	93-637266				A MC 327673	21	T1N	R14E
FUTURE 26 MILLSITE	93-637267				A MC 327674	28	T1N	R14E
FUTURE 27 MILLSITE	93-637268				A MC 327675	28	T1N	R14E
FUTURE 28 MILLSITE	93-637269				A MC 327676	28	T1N	R14E
FUTURE 29 MILLSITE	93-637270				A MC 327677	28	T1N	R14E
FUTURE 30 MILLSITE	93-637271				A MC 327678	21	T1N	R14E
FUTURE 31 MILLSITE	93-637272				A MC 327679	21	T1N	R14E
FUTURE 32 MILLSITE	93-637273				A MC 327680	21	T1N	R14E
FUTURE 33 MILLSITE	93-637274				A MC 327681	21	T1N	R14E
FUTURE 34 MILLSITE	93-637275				A MC 327682	21	T1N	R14E
FUTURE 35 MILLSITE	93-637276				A MC 327683	21	T1N	R14E
FUTURE 36 MILLSITE	93-637277				A MC 327684	21	T1N	R14E
FUTURE 37 MILLSITE	93-637278				A MC 327685	21	T1N	R14E
FUTURE 38 MILLSITE	93-637279				A MC 327686	21	T1N	R14E
FUTURE 39 MILLSITE	93-637280				A MC 327687	21	T1N	R14E
FUTURE 40 MILLSITE	93-637281				A MC 327688	21	T1N	R14E
FUTURE 41 MILLSITE	93-637282				A MC 327689	21	T1N	R14E
FUTURE 42 MILLSITE	93-637283				A MC 327690	21	T1N	R14E
FUTURE 43 MILLSITE	93-637284				A MC 327691	28	T1N	R14E
FUTURE 44 MILLSITE	93-637285				A MC 327692	28	T1N	R14E
FUTURE 45 MILLSITE	93-637286				A MC 327693	28	T1N	R14E

ENTERED IN COMPUTER

8/15/03

EXHIBIT "A" (Continued)

NAME OF CLAIM	ORIGINAL RECORDATION		AMENDED RECORDATION		BLM SERIAL NO.	LEGAL DESCRIPTION		
	BOOK	PAGE	BOOK	PAGE		SEC.	TWP	RANGE
FUTURE 46 MILLSITE	93-637287				A MC 327694	21	T1N	R14E
FUTURE 47 MILLSITE	93-637288				A MC 327695	21	T1N	R14E
FUTURE 48 MILLSITE	93-637289				A MC 327696	21	T1N	R14E
FUTURE 49 MILLSITE	93-637290				A MC 327697	21	T1N	R14E
FUTURE 50 MILLSITE	93-637291				A MC 327698	21	T1N	R14E
FUTURE 51 MILLSITE	93-637292				A MC 327699	21	T1N	R14E
FUTURE 52 MILLSITE	93-637293				A MC 327700	21	T1N	R14E
FUTURE 53 MILLSITE	93-637294				A MC 327701	21	T1N	R14E
FUTURE 54 MILLSITE	93-637295				A MC 327702	21	T1N	R14E
FUTURE 55 MILLSITE	93-637296				A MC 327703	21	T1N	R14E
FUTURE 56 MILLSITE	93-637297				A MC 327704	21	T1N	R14E
FUTURE 57 MILLSITE	93-637298				A MC 327705	21	T1N	R14E
FUTURE 58 MILLSITE	93-637299				A MC 327706	21	T1N	R14E
FUTURE 59 MILLSITE	93-637300				A MC 327707	21	T1N	R14E
FUTURE 60 MILLSITE	93-637301				A MC 327708	28	T1N	R14E
FUTURE 61 MILLSITE	93-637302				A MC 327709	28	T1N	R14E
FUTURE 62 MILLSITE	93-637303				A MC 327710	28	T1N	R14E
FUTURE 63 MILLSITE	93-637304				A MC 327711	28	T1N	R14E
FUTURE 64 MILLSITE	93-637305				A MC 327712	21	T1N	R14E
FUTURE 65 MILLSITE	93-637306				A MC 327713	21	T1N	R14E
FUTURE 66 MILLSITE	93-637307				A MC 327714	21	T1N	R14E
FUTURE 67 MILLSITE	93-637308				A MC 327715	21	T1N	R14E
FUTURE 68 MILLSITE	93-637309				A MC 327716	21	T1N	R14E
FUTURE 69 MILLSITE	93-637310				A MC 327717	21	T1N	R14E
FUTURE 70 MILLSITE	93-637311				A MC 327718	21	T1N	R14E
FUTURE 71 MILLSITE	93-637312				A MC 327719	21	T1N	R14E
FUTURE 72 MILLSITE	93-637313				A MC 327720	21	T1N	R14E
FUTURE 73 MILLSITE	93-637314				A MC 327721	21	T1N	R14E
FUTURE 74 MILLSITE	93-637315				A MC 327722	21	T1N	R14E
FUTURE 75 MILLSITE	93-637316				A MC 327723	21	T1N	R14E
FUTURE 76 MILLSITE	93-637317				A MC 327724	21	T1N	R14E
FUTURE 77 MILLSITE	93-637318				A MC 327725	28	T1N	R14E
FUTURE 78 MILLSITE	93-637319				A MC 327726	28	T1N	R14E
FUTURE 79 MILLSITE	93-637320				A MC 327727	28	T1N	R14E
FUTURE 80 MILLSITE	93-637321				A MC 327728	28	T1N	R14E
FUTURE 81 MILLSITE	93-637322				A MC 327729	21	T1N	R14E
FUTURE 82 MILLSITE	93-637323				A MC 327730	21	T1N	R14E
FUTURE 83 MILLSITE	93-637324				A MC 327731	21	T1N	R14E
FUTURE 84 MILLSITE	93-637325				A MC 327732	21	T1N	R14E
FUTURE 85 MILLSITE	93-637326				A MC 327733	21	T1N	R14E
FUTURE 86 MILLSITE	93-637327				A MC 327734	21	T1N	R14E
FUTURE 87 MILLSITE	93-637328				A MC 327735	21	T1N	R14E
FUTURE 88 MILLSITE	93-637329				A MC 327736	21	T1N	R14E
FUTURE 89 MILLSITE	93-637330				A MC 327737	21	T1N	R14E
FUTURE 90 MILLSITE	93-637331				A MC 327738	21	T1N	R14E
FUTURE 91 MILLSITE	93-637332				A MC 327739	21	T1N	R14E
FUTURE 92 MILLSITE	93-637333				A MC 327740	21	T1N	R14E
FUTURE 93 MILLSITE	93-637334				A MC 327741	21	T1N	R14E
FUTURE 94 MILLSITE	93-637335				A MC 327742	28	T1N	R14E
FUTURE 95 MILLSITE	93-637336				A MC 327743	28	T1N	R14E
FUTURE 96 MILLSITE	93-637337				A MC 327744	28	T1N	R14E
FUTURE 97 MILLSITE	93-637338				A MC 327745	28	T1N	R14E

B.L.M. 2003  
 PHOENIX, ARIZONA  
 LEGAL DESCRIPTION  
 SECTION TWP RANGE  
 21N 8E R14E

ENTERED IN COMPUTER

8/15/03

<u>NAME OF CLAIM</u>	<u>ORIGINAL RECORDATION BOOK PAGE</u>	<u>AMENDED RECORDATION BOOK PAGE</u>	<u>BLM SERIAL NO.</u>	<u>LEGAL DESCRIPTION SEC. TWP RANGE</u>
FUTURE 98 MILLSITE	93-637339		A MC 327746	21 T1N R14E
FUTURE 99 MILLSITE	93-637340		A MC 327747	21 T1N R14E
FUTURE 100 MILLSITE	93-637341		A MC 327748	21 T1N R14E
FUTURE 101 MILLSITE	93-637342		A MC 327749	21 T1N R14E
FUTURE 102 MILLSITE	93-637343		A MC 327750	21 T1N R14E
FUTURE 103 MILLSITE	93-637344		A MC 327751	21 T1N R14E
FUTURE 104 MILLSITE	93-637345		A MC 327752	21 T1N R14E
FUTURE 105 MILLSITE	93-637346		A MC 327753	21 T1N R14E
FUTURE 107 MILLSITE	93-637348		A MC 327755	21 T1N R14E
FUTURE 108 MILLSITE	93-637349		A MC 327756	21 T1N R14E
FUTURE 109 MILLSITE	93-637350		A MC 327757	21 T1N R14E
FUTURE 110 MILLSITE	93-637351		A MC 327758	21 T1N R14E
FUTURE 111 MILLSITE	93-637352		A MC 327759	28 T1N R14E
FUTURE 112 MILLSITE	93-637353		A MC 327760	28 T1N R14E
FUTURE 113 MILLSITE	93-637354		A MC 327761	28 T1N R14E
FUTURE 114 MILLSITE	93-637355		A MC 327762	28 T1N R14E
FUTURE 115 MILLSITE	93-637356		A MC 327763	22 T1N R14E
FUTURE 116 MILLSITE	93-637357		A MC 327764	22 T1N R14E
FUTURE 117 MILLSITE	93-637358		A MC 327765	22 T1N R14E
FUTURE 118 MILLSITE	93-637359		A MC 327766	22 T1N R14E
FUTURE 119 MILLSITE	93-637360		A MC 327767	22 T1N R14E
FUTURE 120 MILLSITE	93-637361		A MC 327768	22 T1N R14E
FUTURE 121 MILLSITE	93-637362		A MC 327769	22 T1N R14E
FUTURE 122 MILLSITE	93-637363		A MC 327770	22 T1N R14E
FUTURE 123 MILLSITE	93-637364		A MC 327771	22 T1N R14E
FUTURE 124 MILLSITE	93-637365		A MC 327772	22 T1N R14E
FUTURE 125 MILLSITE	93-637366		A MC 327773	22 T1N R14E
FUTURE 126 MILLSITE	93-637367		A MC 327774	22 T1N R14E
FUTURE 127 MILLSITE	93-637368		A MC 327775	22 T1N R14E
FUTURE 128 MILLSITE	93-637369		A MC 327776	27 T1N R14E
FUTURE 129 MILLSITE	93-637370		A MC 327777	27 T1N R14E
FUTURE 130 MILLSITE	93-637371		A MC 327778	27 T1N R14E
FUTURE 131 MILLSITE	93-637372		A MC 327779	27 T1N R14E
FUTURE 132 MILLSITE	93-637373		A MC 327780	22 T1N R14E
FUTURE 133 MILLSITE	93-637374		A MC 327781	22 T1N R14E
FUTURE 134 MILLSITE	93-637375		A MC 327782	22 T1N R14E
FUTURE 135 MILLSITE	93-637376		A MC 327783	22 T1N R14E
FUTURE 136 MILLSITE	93-637377		A MC 327784	22 T1N R14E
FUTURE 137 MILLSITE	93-637378		A MC 327785	22 T1N R14E
FUTURE 138 MILLSITE	93-637379		A MC 327786	22 T1N R14E
FUTURE 139 MILLSITE	93-637380		A MC 327787	22 T1N R14E
FUTURE 140 MILLSITE	93-637381		A MC 327788	22 T1N R14E
FUTURE 141 MILLSITE	93-637382		A MC 327789	22 T1N R14E
FUTURE 142 MILLSITE	93-637383		A MC 327790	22 T1N R14E
FUTURE 143 MILLSITE	93-637384		A MC 327791	22 T1N R14E
FUTURE 144 MILLSITE	93-637385		A MC 327792	22 T1N R14E
FUTURE 145 MILLSITE	93-637386		A MC 327793	27 T1N R14E
FUTURE 146 MILLSITE	93-637387		A MC 327794	27 T1N R14E
FUTURE 147 MILLSITE	93-637388		A MC 327795	27 T1N R14E
FUTURE 148 MILLSITE	93-637389		A MC 327796	27 T1N R14E
FUTURE 149 MILLSITE	93-637390		A MC 327797	22 T1N R14E
FUTURE 150 MILLSITE	93-637391		A MC 327798	22 T1N R14E

2003 AUG 27  
 RECEIVED  
 PHOENIX, ARIZONA  
 11:45 AM

ENTERED IN COMPUTER

8/15/03

EXHIBIT "A" (Continued)

NAME OF CLAIM	ORIGINAL RECORDATION		AMENDED RECORDATION		BLM SERIAL NO.	LEGAL DESCRIPTION		
	BOOK	PAGE	BOOK	PAGE		SEC.	TWNS	RANGE
FUTURE 151 MILLSITE	93-637392				A MC 327799	22	T1N	R14E
FUTURE 152 MILLSITE	93-637393				A MC 327800	22	T1N	R14E
FUTURE 153 MILLSITE	93-637394				A MC 327801	22	T1N	R14E
FUTURE 154 MILLSITE	93-637395				A MC 327802	22	T1N	R14E
FUTURE 155 MILLSITE	93-637396				A MC 327803	22	T1N	R14E
FUTURE 156 MILLSITE	93-637397				A MC 327804	22	T1N	R14E
FUTURE 157 MILLSITE	93-637398				A MC 327805	22	T1N	R14E
FUTURE 162 MILLSITE	93-637403				A MC 327810	27	T1N	R14E
FUTURE 163 MILLSITE	93-637404				A MC 327811	27	T1N	R14E
FUTURE 164 MILLSITE	93-637405				A MC 327812	27	T1N	R14E
FUTURE 165 MILLSITE	93-637406				A MC 327813	27	T1N	R14E
FUTURE 166 MILLSITE	93-637407				A MC 327814	22	T1N	R14E
FUTURE 167 MILLSITE	93-637408				A MC 327815	22	T1N	R14E
FUTURE 168 MILLSITE	93-637409				A MC 327816	22	T1N	R14E
FUTURE 169 MILLSITE	93-637410				A MC 327817	22	T1N	R14E
FUTURE 170 MILLSITE	93-637411				A MC 327818	22	T1N	R14E
FUTURE 171 MILLSITE	93-637412				A MC 327819	22	T1N	R14E
FUTURE 172 MILLSITE	93-637413				A MC 327820	22	T1N	R14E
FUTURE 173 MILLSITE	93-637414				A MC 327821	22	T1N	R14E
FUTURE 174 MILLSITE	93-637415				A MC 327822	22	T1N	R14E
FUTURE 179 MILLSITE	93-637420				A MC 327827	27	T1N	R14E
FUTURE 180 MILLSITE	93-637421				A MC 327828	27	T1N	R14E
FUTURE 181 MILLSITE	93-637422				A MC 327829	27	T1N	R14E
FUTURE 182 MILLSITE	93-637423				A MC 327830	27	T1N	R14E
FUTURE 183 MILLSITE	93-637424				A MC 327831	22	T1N	R14E
FUTURE 184 MILLSITE	93-637425				A MC 327832	22	T1N	R14E
FUTURE 185 MILLSITE	93-637426				A MC 327833	22	T1N	R14E
FUTURE 186 MILLSITE	93-637427				A MC 327834	22	T1N	R14E
FUTURE 187 MILLSITE	93-637428				A MC 327835	22	T1N	R14E
FUTURE 188 MILLSITE	93-637429				A MC 327836	22	T1N	R14E
FUTURE 189 MILLSITE	93-637430				A MC 327837	22	T1N	R14E
FUTURE 190 MILLSITE	93-637431				A MC 327838	22	T1N	R14E
FUTURE 191 MILLSITE	93-637432				A MC 327839	22	T1N	R14E
FUTURE 192 MILLSITE	93-637433				A MC 327840	22	T1N	R14E
FUTURE 193 MILLSITE	93-637434				A MC 327841	22	T1N	R14E
FUTURE 195 MILLSITE	93-637436				A MC 327843	22	T1N	R14E
FUTURE 196 MILLSITE	93-637437				A MC 327844	27	T1N	R14E
FUTURE 197 MILLSITE	93-637438				A MC 327845	27	T1N	R14E
FUTURE 198 MILLSITE	93-637439				A MC 327846	27	T1N	R14E
FUTURE 199 MILLSITE	93-637440				A MC 327847	27	T1N	R14E
FUTURE 200 MILLSITE	93-637441				A MC 327848	28	T1N	R14E
FUTURE 201 MILLSITE	93-637442				A MC 327849	28	T1N	R14E
FUTURE 202 MILLSITE	93-637443				A MC 327850	27	T1N	R14E
FUTURE 203 MILLSITE	93-637444				A MC 327851	27	T1N	R14E
FUTURE 204 MILLSITE	93-637445				A MC 327852	27	T1N	R14E
FUTURE 206 MILLSITE	93-637447				A MC 327854	27	T1N	R14E
FUTURE 207 MILLSITE	93-637448				A MC 327855	27	T1N	R14E
CMC-OX 15	94-647102				A MC 330826	2	T1S	R14E
CMC-OX 23	94-647110				A MC 330834	2	T1S	R14E
QUARTZ SITE 102	95-660238				A MC 333430	21	T1N	R14E
QUARTZ SITE 103	95-660239				A MC 333431	21	T1N	R14E
QUARTZ SITE 104	95-660240				A MC 333432	21	T1N	R14E

RECEIVED  
 2003  
 11X ARIZONA  
 SEC. TWNS RANGE  
 - 2 - A-10-10

ENTERED IN COMPUTER

3/15/03



EXHIBIT "A" (Continued)

NAME OF CLAIM	ORIGINAL RECORDATION		AMENDED RECORDATION		BLM SERIAL NO.	LEGAL DESCRIPTION
	BOOK	PAGE	BOOK	PAGE		
QUARTZ SITE 105		95-660241			A MC 333433	21 T1N R14E
QUARTZ SITE 106		95-660242			A MC 333434	21 T1N R14E
QUARTZ SITE 107		95-660243			A MC 333435	21 T1N R14E
QUARTZ SITE 108		95-660244			A MC 333436	20 T1N R14E
QUARTZ SITE 109		95-660245			A MC 333437	20 T1N R14E
QUARTZ SITE 121		95-660256			A MC 333438	16 T1N R14E
QUARTZ SITE 126		95-660261			A MC 333443	16 T1N R14E
QUARTZ SITE 127		95-660262			A MC 333444	16 T1N R14E
QUARTZ SITE NO. 11 (A)	466	181			A MC 35802	21 T1N R14E
QUARTZ SITE NO. 12 (A)	466	180			A MC 35803	21 T1N R14E
QUARTZ SITE NO. 13 (A)	466	179			A MC 35804	21 T1N R14E
QUARTZ SITE NO. 14 (A)	466	178			A MC 35805	21 T1N R14E
RIDGE 15	344	656			A MC 49453	36 T1N R14E

RECEIVED  
 B.L.M. REGISTERED  
 2003 MAR 10  
 PHOENIX, ARIZONA  
 LEGAL DESCRIPTION  
 SEC. TWP. RANG.

ENTERED IN COMPUTER

3/15/03



PD

As payment agent for and on behalf of:

CHECK NUMBER: 164231

CHECK DATE: 08/06/2003

SUPPLIER NUMBER: 10088C

INVOICE NUMBER	INVOICE DATE	PURCHASE ORDER	COMPANY	TELEPHONE NUMBER	GROSS AMOUNT	DISCOUNT AMOUNT	NET AMOUNT
080403MI	08/04/2003		PHELPS DODGE MIAMI, PHELPS DODGE MIAMI -REQUIRED HOLDING FEES TO RETAIN/MAINTAIN 627 UNPATENTED MINING CLAIMS AND MILL SITES LOCATED IN GILA COUNTY, ARIZONA.	602-366-8200	62,700.00	.00	62,700.00

CHECK TOTAL

62,700.00

.00

62,700.00

DETACH BEFORE CASHING

**United States Department of the Interior**  
**Bureau of Land Management**  
 BUSINESS & SUPPORT SVCS DIV  
 222 N CENTRAL AVE  
 PHOENIX, AZ 85004 -2203  
 Phone: (602) 417-9200

Receipt	
No:	726285

<b>Transaction #:</b> 755589	
<b>Date of Transaction:</b> 08/08/2003	
<b>CUSTOMER:</b>	PHELPS DODGE CORPORATION ONE NO.CENTRAL AVE,17TH FL ATTN: DON STILLWELL PHOENIX,AZ 85004

LINE #	QTY	DESCRIPTION	REMARKS	UNIT PRICE	TOTAL
1	1.00	LOCATABLE MINERALS / MINING CLAIMS-NOT NEW-UNADJUD,ONE AUTH NO. ONLY / MINING CLAIM MONEY RECEIVED (455) CASES: AMC51319/\$62700.00	MAIN 2004 (627)	- n/a -	62700.00
<b>TOTAL:</b>					<b>\$62,700.00</b>

PAYMENT INFORMATION			
1	AMOUNT:	\$62,700.00	POSTMARKED: N/A
	TYPE:	CHECK	RECEIVED: 08/08/2003
	CHECK NO:	164231	
	NAME:	PHELPS DODGE CORPORATION ONE NO.CENTRAL AVE,17TH FL ATTN: DON STILLWELL PHOENIX AZ 85004	

REMARKS

This receipt was generated by the automated BLM Collections and Billing System and is a paper representation of a portion of the official electronic record contained therein.







25 claims @ \$100 = \$2500 - AK

August 15, 2003

U.S. Department of Interior  
Bureau of Land Management,  
Arizona State Office  
222 N. Central Ave.  
Phoenix, AZ 85004-2203

RECEIVED  
BUREAU OF  
LAND MANAGEMENT  
2003 AUG 20 A 10:03  
ARIZONA  
STATE OFFICE  
PHOENIX, ARIZONA

**Serial No. AMC 39118, ET AL**

Enclosed is the claim maintenance fee payment of \$2,500 for the assessment year beginning 9-1-2003 for the 25 Kay mining claims in the Globe-Miami Mining District, Gila County, Arizona. Paid in behalf of Coryell Mines L.L.C.. The claims are respective AMC numbers are listed below:

NAME	AMC No.	NAME	AMC No.
Kay 28	39118	Kay 33	333016
Kay 30	39120	Kay 35	333017
Kay 31	39121	Kay 37	333018
Kay 32	39122	Kay 39	333019
Kay 34	39124	Kay 40	333020
Kay 36	39126	Kay 42	333021
Kay 38	39128	Kay 61	333022
Kay 65	39149	Kay 63	333023
Kay 67	39151	Kay 73	333024
Kay 69	39153	Kay 64	352050
Kay 70	39154	Kay 66	352051
Kay 71	39155	Kay 68	352052
Kay 72	39156		

Kathryn Coryell-Graham  
Coryell Mines, L.L.C.  
600 N. Cochise  
Silver City, NM 88061  
(505) 534-9612

**ENTERED INTO COMPUTER**

9/11/03 PB

**United States Department of the Interior**  
**Bureau of Land Management**  
 BUSINESS & SUPPORT SVCS DIV  
 222 N CENTRAL AVE  
 PHOENIX, AZ 85004 -2203  
 Phone: (602) 417-9200

Receipt	
No:	734816

<b>Transaction #:</b> 764305
<b>Date of Transaction:</b> 08/20/2003
<b>CUSTOMER:</b> CORYELL MINES LLC 600 N COCHISE CIR SILVER CITY,NM 88061

LINE #	QTY	DESCRIPTION	REMARKS	UNIT PRICE	TOTAL
1	1.00	LOCATABLE MINERALS / MINING CLAIMS-NOT NEW-UNADJUD,ONE AUTH NO. ONLY / MINING CLAIM MONEY RECEIVED (455) CASES: AMC39118/\$2500.00	MAIN 2004 (25)	- n/a -	2500.00
<b>TOTAL:</b>					<b>\$2,500.00</b>

PAYMENT INFORMATION			
1	AMOUNT:	\$2,500.00	POSTMARKED: 08/18/2003
	TYPE:	CHECK	RECEIVED: 08/20/2003
	CHECK NO:	106	
	NAME:	CORYELL MINES LLC 600 N COCHISE CIR SILVER CITY NM 88061	

REMARKS

This receipt was generated by the automated BLM Collections and Billing System and is a paper representation of a portion of the official electronic record contained therein.





August 21, 2002

U.S. Department of Interior  
Bureau of Land Management,  
Arizona State Office  
222 N. Central Ave.  
Phoenix, AZ 85004-2203

**Serial No. AMC 39118, ET AL**

Enclosed is the claim maintenance fee payment of \$2,500.00 for the assessment year beginning 9-1-2002 for the 25 Kay mining claims in the Globe-Miami Mining District, Gila County, Arizona. Paid in behalf of Coryell Mines L.L.C.. The claims and respective AMC numbers are listed below:

Name	AMC No.	Name	AMC No.
Kay 28	39118	Kay 33	333016
Kay 30	39120	Kay 35	333017
Kay 31	39121	Kay 37	333018
Kay 32	39122	Kay 39	333019
Kay 34	39124	Kay 40	333020
Kay 36	39126	Kay 42	333021
Kay 38	39128	Kay 61	333022
Kay 65	39149	Kay 63	333023
Kay 67	39151	Kay 73	333024
Kay 69	39153	Kay 64	352050
Kay 70	39154	Kay 66	352051
Kay 71	39155	Kay 68	352052
Kay 72	39156		


ARIZONA  
STATE OFFICE  
PHOENIX, ARIZONA

2002 AUG 26 A 11:03

ARIZONA  
BUREAU OF  
LAND MANAGEMENT

*Kathryn Coryell Graham*

Kathryn Coryell Graham,  
Coryell Mines, L.L.C.  
1721 E. Placita Padre Isidoro  
Tucson, AZ 85718  
(520) 529-1392



*N. J. Washington* 8-22-02

c: John Lacy/DeConcini, MacDonald, Yetwin, and Lacy

**ENTERED INTO COMPUTER**

9/24/02 AB



**United States Department of the Interior**  
**Bureau of Land Management**  
 BUSINESS & SUPPORT SVCS DIV  
 222 N CENTRAL AVE  
 PHOENIX, AZ 85004 -2203  
 Phone: (602) 417-9200

Receipt	
No:	548270

<b>Transaction #:</b> 572945
<b>Date of Transaction:</b> 08/26/2002
<b>CUSTOMER:</b> CORYELL MINES LLC 1721 E PLACITA PADRE ISIDORO TUCSON,AZ 85718

LINE #	QTY	DESCRIPTION	REMARKS	UNIT PRICE	TOTAL
1	1.00	LOCATABLE MINERALS / MINING CLAIMS-NOT NEW-UNADJUD,ONE AUTH NO. ONLY / MINING CLAIM MONEY RECEIVED (455) <b>CASES: AMC333016/\$2500.00</b>	MAINT 2003 (12)	- n/a -	2500.00
<b>TOTAL:</b>					<b>\$2,500.00</b>

PAYMENT INFORMATION		
1	AMOUNT: \$2,500.00	POSTMARKED: 08/23/2002
	TYPE: CHECK	RECEIVED: 08/26/2002
	CHECK NO: 815034846	
	NAME: CORYELL MINES LLC 1721 E PLACITA PADRE ISIDORO TUCSON AZ 85718	

REMARKS

This receipt was generated by the automated BLM Collections and Billing System and is a paper representation of a portion of the official electronic record contained therein.

Receipt No. 523635

LEAD FILE #'S \_\_\_\_\_

Trans No. 547709

35792, 39092, 48023,  
49212, 50970, 52072,

327648, 330826, 333428

97784, 131760, 265777, 293003,  
299053, 303011, 308180, 309608, 312258

AMC Number	Code	Amount
35795-35799		500
35802-35805		400
35817-35819		300
35822-35823		200
35826-35829		400
35837-35850		1,400
39092-39114		2,300
39137-39138		200
39144-39145		200
39162-39163		200
39165-39191		2,700
48124-48129		600
49306		100
49308		100
49312-49314		300
49316		100
<b>TOTAL:</b>		<b>510,000</b>

AMC Number	Code	Amount
49318-49320		300
49329		100
49332-49368		3,700
49373		100
49375-49383		900
49385		100
49409-49434		2,600
49436-49438		300
49453		100
49476-49478		300
49486-49492		700
49498-49504		700
49511-49513		300
49524-49527		400
49535-49539		500
49542-49544		300
<b>TOTAL:</b>		<b>511,400</b>

Date of Doc 7/16/02

Date Entered: 9/26/02 AB

Date of Rec't 7/16/02

Date Verified: " "

Amount Rec'd 67,800.00

Sent to Accts: \_\_\_\_\_

Amount Earned 67,800.00

Date Earned: \_\_\_\_\_

- 480 POL
- 481 NOI
- 482 MAINT
- 396 TRANS
- 635 AMEND

NOTES:



Receipt No. 523635

LEAD FILE #'S \_\_\_\_\_

Trans No. 547709

AMC Number	Code	Amount
49577-49624		4,800
51319-51326		800
52072-52084		1,300
52088		100
52090-52097		800
52103-52116		1,400
52121-52124		400
52126		100
52132-52144		1,300
52170-52185		1,600
52188		100
52190		100
52192		100
52194-52195		200
52197-52198		200
52203-52210		800
<b>TOTAL:</b>		<b>514,100</b>

AMC Number	Code	Amount
52212		100
52215		100
52217		100
52220-52224		500
52226-52242		1,700
52246-52248		300
52259-52264		600
97788-97793		600
131768-131769		200
265777		100
293003		100
299053-299072		2,000
303011-303019		900
308180-308181		200
312258-312262		500
309608		100
<b>TOTAL:</b>		<b>58,100</b>

Date of Doc 7/16/02

Date Entered: \_\_\_\_\_

Date of Rec't " "

Date Verified: \_\_\_\_\_

Amount Rec'd \_\_\_\_\_

Sent to Accts: \_\_\_\_\_

Amount Earned \_\_\_\_\_

Date Earned: \_\_\_\_\_

- 480 POL
- 481 NOI
- 482 MAINT
- 396 TRANS
- 635 AMEND

NOTES:

Continuation

Receipt No. 523635

LEAD FILE #'S \_\_\_\_\_

Trans No. 547709

AMC Number	Code	Amount
327648-327655		800
327657-327753		9,700
327755-327805		5,100
327810-327822		1,300
327827-327841		1,500
327843-327852		1,000
327854-327855		200
330826-330860		3,500
333430-333438		900
333443-333444		200
<i>(Remaining rows are crossed out with a diagonal line)</i>		
<b>TOTAL:</b>		<b>\$24,200</b>

AMC Number	Code	Amount
<i>(Entire table is crossed out with a diagonal line)</i>		
<b>TOTAL:</b>		<b>\$</b>

Date of Doc 7/16/02

Date Entered: \_\_\_\_\_

Date of Rec't " "

Date Verified: \_\_\_\_\_

Amount Rec'd ~~\_\_\_\_\_~~

Sent to Accts: \_\_\_\_\_

Amount Earned ~~\_\_\_\_\_~~

Date Earned: \_\_\_\_\_

- 480 POL
- 481 NOI
- 482 MAINT
- 396 TRANS
- 635 AMEND

NOTES:

Continuation





One North Central Avenue, Phoenix, AZ 85004 • (602) 366-8100

July 16, 2002

Bureau of Land Management  
Department of the Interior  
222 North Central Avenue  
Phoenix, Arizona 85004-2203

RECEIVED  
B.L.M. AZ STATE OFFICE  
2002 JUL 16 P 2:59  
PHOENIX, ARIZONA

Re: 2002/2003 Maintenance Fees for Unpatented Mining Claims  
Phelps Dodge Miami, Inc., formerly known as Cyprus Miami Mining  
Corporation

Dear Sir or Madam:

Enclosed is our notice to retain and maintain the 678 unpatented lode claims and/or mill sites listed on Exhibit A. Also, enclosed is our check for \$67,800.00 as payment of the annual maintenance fees for these claims.

Please return the date-stamped original of ~~the notice and Exhibit A~~ along with a receipt of payment to the following address:

Phelps Dodge Corporation  
Attn: Jan Leavell  
One North Central Ave., 17<sup>th</sup> Floor  
Phoenix, AZ 85004

If you have any questions, please do not hesitate to contact me at 602-366-8152.

Sincerely,

Janice Leavell  
Senior Resource Specialist  
Environment, Land & Water

Enclosures

MIA-900-0001-0000

ENTERED INTO COMPUTER

9/26/02 AB

July 16, 2002

Bureau of Land Management  
Department of the Interior  
222 North Central Avenue  
Phoenix, Arizona 85004-2203


RECEIVED  
B.L.M. AZ STATE OFFICE  
2002 JUL 16 P 2:59  
PHOENIX, ARIZONA

**NOTICE OF INTENT TO HOLD MINING CLAIMS**

Re: Payment of Annual Claim Maintenance Fee

Dear Sir or Madam:

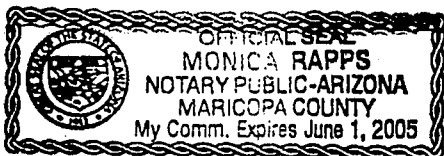
This will serve as notice that Phelps Dodge Miami, Inc., formerly known as Cyprus Miami Mining Corporation, whose address for purposes of this is Environment, Land and Water Department, One North Central Ave., 17<sup>th</sup> Floor, Phoenix, Arizona 85004, intends to hold the mining claims and/or mill sites described on Exhibit A attached hereto for the assessment year ending at 12 o'clock, noon, on September 1, 2003 by payment of the annual maintenance fee of \$100 per claim or site. Payment of such amount is made herewith for such assessment year for each of the claims and sites, the name, and BLM serial number with the book and page or index number of recording of the location notice in the official records of Gila County, Arizona, of which, is set forth on Exhibit A attached hereto and by this reference incorporated herein.




Donald A. Stillwell for  
Phelps Dodge Miami, Inc.

State of Arizona        )  
                                  ) ss.  
County of Maricopa    )

The foregoing instrument was acknowledged before me on July 16, 2002, by Donald A. Stillwell, agent of Phelps Dodge Miami, Inc.



  
Notary Public

My Commission Expires: June 1, 2005

MIA-900-0001-0000

ENTERED INTO COMPUTER

7/26/02 ARB

TR  
678

EXHIBIT "A"

RECEIVED  
B.L.M. AZ STATE OFFICE

Unpatented mining claims and mill sites located in the Globe-Miami Mining District, Gila County, Arizona  
Mine: Miami

PHOENIX, ARIZONA

NAME OF CLAIM	ORIGINAL RECORDATION		AMENDED RECORDATION		BLM SERIAL NO.	LEGAL DESCRIPTION		
	BOOK	PAGE	BOOK	PAGE		SEC.	TWP	RANGE
JOAN MILL SITE 25	288	737	291	81	A MC 51319	36	T1N	R14E
JOAN MILL SITE 34	288	746	637	799	A MC 51320	35	T1N	R14E
JOAN MILL SITE 42	288	754	637	802	A MC 51321	35	T1N	R14E
JOAN MILL SITE 43	288	755	637	805	A MC 51322	35	T1N	R14E
JOAN MILL SITE 48	288	760	637	808	A MC 51323	35	T1N	R14E
JOAN MILL SITE 49	288	761	637	811	A MC 51324	35	T1N	R14E
JOAN MILL SITE 53	288	765	637	814	A MC 51325	35	T1N	R14E
JOAN MILL SITE 54	288	766	637	817	A MC 51326	35	T1N	R14E
IL 75	216	443			A MC 49306	35	T1N	R14E
IL 77	216	445			A MC 49308	35	T1N	R14E
IL 81	216	449			A MC 49312	35	T1N	R14E
IL 82	216	450			A MC 49313	35	T1N	R14E
IL 88	216	516			A MC 49314	3	T1S	R14E
IL 90	216	518			A MC 49316	3	T1S	R14E
IL 92	216	520			A MC 49318	3	T1S	R14E
IL 93	216	521			A MC 49319	3	T1S	R14E
IL 94	216	522			A MC 49320	3	T1S	R14E
IL 103	216	531			A MC 49329	3	T1S	R14E
IL 108	216	536			A MC 49332	3	T1S	R14E
IL 109	216	537			A MC 49333	3	T1S	R14E
IL 110	216	538			A MC 49334	3	T1S	R14E
IL 111	216	539			A MC 49335	3	T1S	R14E
IL 112	216	540			A MC 49336	3	T1S	R14E
IL 113	216	541			A MC 49337	3	T1S	R14E
IL 114	216	542			A MC 49338	3	T1S	R14E
IL 115	216	543			A MC 49339	3	T1S	R14E
IL 116	216	544			A MC 49340	3	T1S	R14E
IL 117	216	545			A MC 49341	3	T1S	R14E
IL 118	216	546			A MC 49342	3	T1S	R14E
IL 119	216	547			A MC 49343	3	T1S	R14E
IL 120	216	550			A MC 49344	33	T1N	R14E
IL 121	216	551	305	422	A MC 49345	33	T1N	R14E
IL 122	216	552			A MC 49346	33	T1N	R14E
IL 123	216	553	305	421	A MC 49347	33	T1N	R14E
IL 124	216	554			A MC 49348	33	T1N	R14E
IL 125	216	555			A MC 49349	33	T1N	R14E
IL 126	216	556			A MC 49350	33	T1N	R14E
IL 127	216	557			A MC 49351	33	T1N	R14E
IL 128	216	558			A MC 49352	33	T1N	R14E
IL 129	216	559			A MC 49353	33	T1N	R14E
IL 130	216	560			A MC 49354	33	T1N	R14E
IL 131	216	561			A MC 49355	33	T1N	R14E

ENTERED INTO COMPUTER

9/26/02 QB

EXHIBIT "A" (Continued)

RECEIVED  
B.L.M. AZ STATE ORIGINAL  
2002 JUL 16 P 2:59

NAME OF CLAIM	ORIGINAL RECORDATION		AMENDED RECORDATION		BLM SERIAL NO.	LEGAL DESCRIPTION		
	BOOK	PAGE	BOOK	PAGE		SEC.	TWP	RANGE
IL 132	216	562			A MC 49356	33	T1N	R14E
IL 133	216	563			A MC 49357	33	T1N	R14E
IL 134	216	564			A MC 49358	33	T1N	R14E
IL 135	216	565			A MC 49359	33	T1N	R14E
IL 136	216	566			A MC 49360	33	T1N	R14E
IL 137	216	567			A MC 49361	33	T1N	R14E
IL 138	216	568			A MC 49362	33	T1N	R14E
IL 139	216	569			A MC 49363	33	T1N	R14E
IL 143	216	573	305	420	A MC 49364	33	T1N	R14E
IL 144	216	574	305	419	A MC 49365	33	T1N	R14E
IL 145	216	575	305	418	A MC 49366	33	T1N	R14E
IL 146	216	576			A MC 49367	33	T1N	R14E
IL 147	216	577			A MC 49368	33	T1N	R14E
IL 152	216	581			A MC 49373	33	T1N	R14E
IL 154	216	583			A MC 49375	33	T1N	R14E
IL 155	216	584			A MC 49376	33	T1N	R14E
IL 156	216	585			A MC 49377	33	T1N	R14E
IL 157	216	586			A MC 49378	33	T1N	R14E
IL 158	216	587			A MC 49379	33	T1N	R14E
IL 159	216	588			A MC 49380	33	T1N	R14E
IL 160	216	589			A MC 49381	33	T1N	R14E
IL 161	216	590			A MC 49382	33	T1N	R14E
IL 162	216	591			A MC 49383	33	T1N	R14E
IL 168	216	597	305	417	A MC 49385	33	T1N	R14E
IL 200	216	548			A MC 49409	3	T1S	R14E
IL 201	216	549			A MC 49410	4	T1S	R14E
IL 202	230	605			A MC 49411	4	T1S	R14E
IL 203	230	606			A MC 49412	4	T1S	R14E
IL 204	230	607			A MC 49413	4	T1S	R14E
IL 205	230	608			A MC 49414	3	T1S	R14E
IL 206	230	609			A MC 49415	4	T1S	R14E
IL 207	230	610			A MC 49416	4	T1S	R14E
IL 208	230	611			A MC 49417	4	T1S	R14E
IL 209	230	612			A MC 49418	4	T1S	R14E
IL 210	230	613			A MC 49419	33	T1N	R14E
IL 211	230	614			A MC 49420	33	T1N	R14E
IL 212	230	615			A MC 49421	33	T1N	R14E
IL 213	230	616			A MC 49422	33	T1N	R14E
IL 214	230	617			A MC 49423	33	T1N	R14E
IL 215	230	618			A MC 49424	33	T1N	R14E
IL 216	230	619			A MC 49425	33	T1N	R14E
IL 217	230	620			A MC 49426	33	T1N	R14E
IL 218	230	621			A MC 49427	4	T1S	R14E
IL 219	230	622			A MC 49428	4	T1S	R14E
IL 304	299	216			A MC 49429	3	T1S	R14E
IL 305	299	217			A MC 49430	3	T1S	R14E
IL 306	299	218			A MC 49431	3	T1S	R14E
IL 307	299	219			A MC 49432	3	T1S	R14E
IL 308	299	220			A MC 49433	3	T1S	R14E
IL 309	299	221			A MC 49434	4	T1S	R14E
IL 311	305	415			A MC 49436	33	T1N	R14E
IL 312	305	416			A MC 49437	33	T1N	R14E

ENTERED INTO COMPUTER

9/26/02 AB



EXHIBIT "A" (Continued)

NAME OF CLAIM	2002 JUL 16	ORIGINAL RECORDATION		AMENDED RECORDATION		BLM SERIAL NO.	LEGAL DESCRIPTION		
		BOOK	PAGE	BOOK	PAGE		SEC.	TWP.	RANGE
IL 313		308	973			A MC 49438	3	T1S	R14E
CONCHO NO. 3	PHOENIX, ARIZONA	308	172	211	71	A MC 52184	33	T1N	R14E
CONCHO NO. 4		35	173	211	73	A MC 52185	33	T1N	R14E
BLUEBIRD		46	580			A MC 52188	34	T1N	R14E
BUSY BEE		48	287	301	927	A MC 52190	34	T1N	R14E
ROSCOE #3		69	76			A MC 52192	33	T1N	R14E
ROSCOE #9		69	425			A MC 52194	33	T1N	R14E
CLAY NO. 3		176	103	301	929	A MC 52195	34	T1N	R14E
CLAY NO. 5		176	105	299	163	A MC 52197	3	T1S	R14E
CLAY NO. 6		201	571			A MC 52198	3	T1S	R14E
CLAY 11		205	359			A MC 52203	33	T1N	R14E
CLAY 12		205	360			A MC 52204	3	T1S	R14E
CLAY 13		205	613			A MC 52205	3	T1S	R14E
CLAY 14		205	614			A MC 52206	3	T1S	R14E
CLAY 15		205	615			A MC 52207	3	T1S	R14E
CLAY 16		205	616	299	165	A MC 52208	3	T1S	R14E
CLAY 17		205	617			A MC 52209	3	T1S	R14E
CLAY 18		205	618			A MC 52210	34	T1N	R14E
MILLY		192	286			A MC 52212	34	T1N	R14E
ROBBY		192	289			A MC 52215	35	T1N	R14E
JANET		192	291			A MC 52217	35	T1N	R14E
ROSCOE 10		207	85			A MC 52220	33	T1N	R14E
ROSCOE 11		205	355			A MC 52221	33	T1N	R14E
ROSCOE 12		205	356			A MC 52222	33	T1N	R14E
ROSCOE 13		205	357			A MC 52223	33	T1N	R14E
ROSCOE 14		206	455	208	201	A MC 52224	33	T1N	R14E
BOSCOE 1		207	76			A MC 52226	33	T1N	R14E
BOSCOE 2		207	77			A MC 52227	33	T1N	R14E
BOSCOE 3		205	351	207	78	A MC 52228	33	T1N	R14E
BOSCOE 4		207	79			A MC 52229	33	T1N	R14E
BOSCOE 5		205	353			A MC 52230	33	T1N	R14E
BOSCOE 6		207	80			A MC 52231	33	T1N	R14E
BOSCOE 7		207	81			A MC 52232	33	T1N	R14E
BOSCOE 8		207	82			A MC 52233	33	T1N	R14E
BOSCOE 9		207	83			A MC 52234	33	T1N	R14E
BOSCOE 10		207	84	208	200	A MC 52235	33	T1N	R14E
BOSCOE 24		207	106			A MC 52236	33	T1N	R14E
BOSCOE 25		208	202			A MC 52237	33	T1N	R14E
ROBBY ANNEX		207	86			A MC 52238	35	T1N	R14E
SUNSHINE ANNEX		207	87			A MC 52239	35	T1N	R14E
MILLY ANNEX		207	88			A MC 52240	35	T1N	R14E
LADY BIRD VISTA 1		224	450	757	305	A MC 52241	2	T1S	R14E
STANDARD NO. 15		227	483			A MC 52242	33	T1N	R14E
BILL SHAFT NO. 3		37	562	76	60	A MC 52246	34	T1N	R14E
BILL SHAFT NO. 4		37	563	76	61	A MC 52247	34	T1N	R14E
BILL SHAFT NO. 5		37	564	76	62	A MC 52248	34	T1N	R14E
AUGUST MINE FRACTION		757	303			A MC 293003	2	T1S	R14E
CMC-OX 001		793	262			A MC 303011	3	T1S	R14E
CMC-OX 002		793	265			A MC 303012	3	T1S	R14E
CMC-OX 003		793	268			A MC 303013	3	T1S	R14E
CMC-OX 004		793	271			A MC 303014	3	T1S	R14E
CMC-OX 005		793	274			A MC 303015	3	T1S	R14E

ENTERED INTO COMPUTER

9/26/02 ab

NAME OF CLAIM	ORIGINAL RECORDATION		AMENDED RECORDATION		BLM SERIAL NO.	LEGAL DESCRIPTION		
	BOOK	PAGE	BOOK	PAGE		SEC.	TWP	RANGE
CMC-OX 006	793	277			A MC 303016	2	T1S	R14E
CMC-OX 007	793	280			A MC 303017	2	T1S	R14E
CMC-OX 008	793	283			A MC 303018	2	T1S	R14E
CMC-OX 009	793	286			A MC 303019	2	T1S	R14E
CMC-OX 010	823	821	95-660969		A MC 312258	3	T1N	R14E
CMC-OX 011	823	824	95-660970		A MC 312259	3	T1N	R14E
CMC-OX 012	823	827	95-660971		A MC 312260	3	T1S	R14E
CMC-OX 013	823	830	95-660972		A MC 312261	3	T1S	R14E
CMC-OX 014	823	833	95-660973		A MC 312262	3	T1S	R14E
WEBSTER 1	320	548			A MC 49577	13	T1N	R14E
WEBSTER 2	320	550			A MC 49578	13	T1N	R14E
WEBSTER 3	320	552			A MC 49579	13	T1N	R14E
WEBSTER 4	320	554			A MC 49580	13	T1N	R14E
WEBSTER 5	320	556			A MC 49581	13	T1N	R14E
WEBSTER 6	320	558			A MC 49582	13	T1N	R14E
WEBSTER 7	320	560			A MC 49583	13	T1N	R14E
WEBSTER 8	320	562			A MC 49584	13	T1N	R14E
WEBSTER 9	320	564			A MC 49585	13	T1N	R14E
WEBSTER 10	320	566			A MC 49586	13	T1N	R14E
WEBSTER 11	320	568			A MC 49587	13	T1N	R14E
WEBSTER 12	320	570			A MC 49588	13	T1N	R14E
WEBSTER 13	320	572			A MC 49589	13	T1N	R14E
WEBSTER 14	320	574			A MC 49590	13	T1N	R14E
WEBSTER 15	320	576			A MC 49591	13	T1N	R14E
WEBSTER 16	320	578			A MC 49592	13	T1N	R14E
WEBSTER 17	320	580			A MC 49593	13	T1N	R14E
WEBSTER 18	320	582			A MC 49594	13	T1N	R14E
WEBSTER 19	320	584			A MC 49595	13	T1N	R14E
WEBSTER 20	320	586			A MC 49596	13	T1N	R14E
WEBSTER 21	320	588			A MC 49597	13	T1N	R14E
WEBSTER 22	320	590			A MC 49598	13	T1N	R14E
WEBSTER 23	320	592			A MC 49599	13	T1N	R14E
WEBSTER 24	320	594			A MC 49600	13	T1N	R14E
WEBSTER 25	320	596			A MC 49601	13	T1N	R14E
WEBSTER 26	320	598			A MC 49602	13	T1N	R14E
WEBSTER 27	320	600			A MC 49603	13	T1N	R14E
WEBSTER 28	320	602			A MC 49604	13	T1N	R14E
WEBSTER 29	320	604			A MC 49605	13	T1N	R14E
WEBSTER 30	320	606			A MC 49606	13	T1N	R14E
WEBSTER 31	320	608			A MC 49607	13	T1N	R14E
WEBSTER 32	320	610			A MC 49608	13	T1N	R14E
WEBSTER 33	320	612			A MC 49609	13	T1N	R14E
WEBSTER 34	320	614			A MC 49610	13	T1N	R14E
WEBSTER 35	320	616			A MC 49611	13	T1N	R14E
WEBSTER 36	320	618			A MC 49612	13	T1N	R14E
WEBSTER 37	320	620			A MC 49613	13	T1N	R14E
WEBSTER 38	320	622			A MC 49614	13	T1N	R14E
WEBSTER 39	320	624			A MC 49615	13	T1N	R14E
WEBSTER 40	320	626			A MC 49616	13	T1N	R14E
WEBSTER 41	320	628			A MC 49617	13	T1N	R14E
WEBSTER 42	320	630			A MC 49618	13	T1N	R14E
WEBSTER 43	320	632			A MC 49619	13	T1N	R14E

ENTERED INTO COMPUTER

9/26/02 RB

EXHIBIT "A" (Continued)

RECEIVED  
B.L.M. AZ STATE OFFICE

NAME OF CLAIM	ORIGINAL RECORDATION		AMENDED RECORDATION		BLM SERIAL NO.	LEGAL DESCRIPTION		
	BOOK	PAGE	BOOK	PAGE		SEC.	TWP	RANGE
WEBSTER 44	320	634			A MC 49620	13	T1N	R14E
WEBSTER 45	320	636			A MC 49621	13	T1N	R14E
WEBSTER 46	320	638			A MC 49622	13	T1N	R14E
WEBSTER 47	323	813			A MC 49623	13	T1N	R14E
WEBSTER 48	323	814			A MC 49624	13	T1N	R14E
LUCHILLA	22	76	75	164	A MC 52103	13	T1N	R14E
LUCHILLA NO. 2	18	56	75	163	A MC 52104	13	T1N	R14E
LUCHILLA FRACTION	38	624	42	167	A MC 52106	13	T1N	R14E
RAVEN	22	77	82	150	A MC 52107	13	T1N	R14E
MANZANITA NO. 2	17	85	75	162	A MC 52108	13	T1N	R14E
MANZANITA NO. 3	18	17	82	148	A MC 52109	13	T1N	R14E
I.C.	36	548	75	161	A MC 52110	13	T1N	R14E
BLACK EAGLE NO. 1	48	169	82	149	A MC 52114	13	T1N	R14E
F.C. NO. 5	494	457			A MC 97788	14	T1N	R14E
F.C. NO. 6	494	459			A MC 97789	14	T1N	R14E
F.C. NO. 7	494	461			A MC 97790	14	T1N	R14E
F.C. NO. 8	494	463			A MC 97791	14	T1N	R14E
F.C. NO. 9	494	465			A MC 97792	14	T1N	R14E
F.C. NO. 10	494	467			A MC 97793	14	T1N	R14E
CCWC-1	779	948			A MC 299053	10	T1N	R21E
CCWC-2	779	950			A MC 299054	10	T1N	R14E
CCWC-3	779	952			A MC 299055	10	T1N	R14E
CCWC-4	779	955			A MC 299056	10	T1N	R14E
CCWC-5	779	958			A MC 299057	10	T1N	R14E
CCWC-6	779	961			A MC 299058	10	T1N	R14E
CCWC-7	779	964			A MC 299059	10	T1N	R14E
CCWC-8	779	967			A MC 299060	10	T1N	R14E
CCWC-9	779	970			A MC 299061	10	T1N	R14E
CCWC-10	779	973			A MC 299062	15	T1N	R14E
CCWC-11	779	976			A MC 299063	15	T1N	R14E
CCWC-12	779	979			A MC 299064	10	T1N	R14E
CCWC-13	779	982			A MC 299065	14	T1N	R14E
CCWC-14	779	985			A MC 299066	14	T1N	R14E
CCWC-15	779	988			A MC 299067	14	T1N	R14E
CCWC-16	779	991			A MC 299068	14	T1N	R14E
CCWC-17	779	993			A MC 299069	14	T1N	R14E
CCWC-18	779	996			A MC 299070	14	T1N	R14E
CCWC-19	779	999			A MC 299071	14	T1N	R14E
CCWC-20	780	01			A MC 299072	14	T1N	R14E
RALSTON 15	337	61			A MC 49476	13	T1N	R14E
RALSTON 16	337	63			A MC 49477	13	T1N	R14E
RALSTON 17	337	65			A MC 49478	13	T1N	R14E
RALSTON 25	337	81			A MC 49486	13	T1N	R14E
RALSTON 26	337	83			A MC 49487	13	T1N	R14E
RALSTON 27	337	85			A MC 49488	13	T1N	R14E
RALSTON 28	337	87			A MC 49489	13	T1N	R14E
RALSTON 29	337	89			A MC 49490	13	T1N	R14E
RALSTON 30	337	91			A MC 49491	13	T1N	R14E
RALSTON 31	337	845			A MC 49492	13	T1N	R14E
RALSTON 37	337	857			A MC 49498	13	T1N	R14E
RALSTON 38	337	859			A MC 49499	13	T1N	R14E
RALSTON 39	337	861			A MC 49500	13	T1N	R14E

ENTERED INTO COMPUTER

9/26/02 ab

EXHIBIT "A" (Continued)

RECEIVED

B.L.M. AZ STATE ORIGINAL

NAME OF CLAIM	ORIGINAL RECORDATION		AMENDED RECORDATION		BLM SERIAL NO.	LEGAL DESCRIPTION		
	BOOK	PAGE	BOOK	PAGE		SEC.	TWP	RANGE
RALSTON 40	337	863			A MC 49501	13	T1N	R14E
RALSTON 41	337	865			A MC 49502	13	T1N	R14E
RALSTON 42	337	867			A MC 49503	13	T1N	R14E
RALSTON 43	337	869			A MC 49504	13	T1N	R14E
RALSTON 50	337	883			A MC 49511	13	T1N	R14E
RALSTON 51	337	885			A MC 49512	13	T1N	R14E
RALSTON 52	337	887			A MC 49513	13	T1N	R14E
RALSTON 63	337	909			A MC 49524	13	T1N	R14E
RALSTON 64	337	911			A MC 49525	14	T1N	R14E
RALSTON 65	337	913			A MC 49526	14	T1N	R14E
RALSTON 66	337	869			A MC 49527	14	T1N	R14E
RALSTON 74	337	931			A MC 49535	14	T1N	R14E
RALSTON 75	337	933			A MC 49536	14	T1N	R14E
RALSTON 76	337	935			A MC 49537	14	T1N	R14E
RALSTON 77	337	937			A MC 49538	14	T1N	R14E
RALSTON 78	337	939			A MC 49539	14	T1N	R14E
RALSTON 81	337	945			A MC 49542	14	T1N	R14E
RALSTON 82	337	947			A MC 49543	14	T1N	R14E
RALSTON 83	337	949			A MC 49544	14	T1N	R14E
DIVIDE #2	36	522	261	437	A MC 52088	14	T1N	R14E
DIVIDE #4	36	524	261	441	A MC 52090	13	T1N	R14E
DIVIDE #5	36	525	261	443	A MC 52091	13	T1N	R14E
DIVIDE #6	36	526	261	445	A MC 52092	13	T1N	R14E
DIVIDE #7	36	527	261	447	A MC 52093	13	T1N	R14E
DIVIDE #8	36	528	261	449	A MC 52094	14	T1N	R14E
DIVIDE #9	36	529	261	451	A MC 52095	14	T1N	R14E
DIVIDE #10	36	530	261	453	A MC 52096	13	T1N	R14E
DIVIDE #11	36	564	261	455	A MC 52097	13	T1N	R14E
LUCHILLA NO. 3	48	236	76	307	A MC 52105	13	T1N	R14E
I.C. #2	47	438			A MC 52111	13	T1N	R14E
GOLD COIN NO. 2	46	470	82	152	A MC 52112	13	T1N	R14E
GOLD COIN NO. 4	48	187	82	151	A MC 52113	13	T1N	R14E
GOLD BAR NO. 1	48	446			A MC 52115	13	T1N	R14E
GOLD BAR #2	48	447			A MC 52116	13	T1N	R14E
RALSTON 3	261	459			A MC 52121	24	T1N	R14E
RALSTON 4	261	460			A MC 52122	13	T1N	R14E
RALSTON 5	261	461			A MC 52123	13	T1N	R14E
RALSTON 6	261	462			A MC 52124	13	T1N	R14E
RALSTON 8	261	464			A MC 52126	14	T1N	R14E
HOOPEES #3	2	232	295	546	A MC 52173	5	T1N	R15E
HOOPEES #4	2	233	295	548	A MC 52174	5	T1N	R15E
HOOPEES #5	2	234	295	550	A MC 52175	31	T2N	R15E
HOOPEES #6	2	235	295	552	A MC 52176	31	T2N	R15E
PINK LIMESTONE #1	170	534	295	537	A MC 52177	31	T2N	R15E
PINK LIMESTONE #2	170	535	295	539	A MC 52178	31	T2N	R15E
PINK LIMESTONE 3	295	541			A MC 52179	31	T2N	R15E
PINK LIMESTONE 4	295	542			A MC 52180	31	T2N	R15E
PINK LIMESTONE 5	295	543			A MC 52181	31	T2N	R15E
PINK LIMESTONE 6	295	544			A MC 52182	31	T2N	R15E
PINK LIMESTONE 7	295	545			A MC 52183	31	T2N	R15E
MGO #ONE	170	532			A MC 52259	31	T2N	R15E
MGO #2	170	533			A MC 52260	31	T2N	R15E

2002 JUL 16 P 3 00

PHOENIX, ARIZONA

ENTERED INTO COMPUTER

9/26/02 ab



EXHIBIT "A" (Continued)

RECEIVED  
B.L.M. AZ STATE OFFICE

NAME OF CLAIM	ORIGINAL RECORDATION		AMENDED RECORDATION		BLM SERIAL NO.	LEGAL DESCRIPTION		
	BOOK	PAGE	BOOK	PAGE		SEC.	TWP	RANGE
MGO 3	295	554			A MC 52261	31	T2N	R15E
MGO 4	295	555			A MC 52262	31	T2N	R15E
MGO 5	314	487			A MC 52263	31	T2N	R15E
HOOPES PLACER NO. 2	190	347			A MC 52264	31	T2N	R15E
MGO #6	818	671			A MC 309608	31	T2N	R15E
GE 1	214	466	558	577	A MC 52072	17	T1N	R15E
GE 2	214	467	558	580	A MC 52073	17	T1N	R15E
GE 3	214	468	558	583	A MC 52074	17	T1N	R15E
GE 4	214	469	558	586	A MC 52075	17	T1N	R15E
GE 5	214	470	558	589	A MC 52076	17	T1N	R15E
GE 6	214	471	558	592	A MC 52077	17	T1N	R15E
GE 7	214	472	558	595	A MC 52078	17	T1N	R15E
GE 8	214	473	558	598	A MC 52079	17	T1N	R15E
GE 9	214	474	558	601	A MC 52080	17	T1N	R15E
GE 10	214	475	558	604	A MC 52081	17	T1N	R15E
GE 11	214	476			A MC 52082	18	T1N	R15E
GE 12	214	477			A MC 52083	18	T1N	R15E
GE 13	214	478			A MC 52084	18	T1N	R15E
RESCUE MILL	270	576			A MC 48129	16	T1N	R15E
QUARTZ SITE NO. 6 (A)	466	186			A MC 35797	21	T1N	R14E
QUARTZ SITE NO. 7 (A)	466	185			A MC 35798	21	T1N	R14E
QUARTZ SITE NO. 8 (A)	466	184			A MC 35799	21	T1N	R14E
QUARTZ SITE #25 (A)	466	220			A MC 35817	22	T1N	R14E
QUARTZ SITE #26 (A)	466	221			A MC 35818	22	T1N	R14E
QUARTZ SITE #27 (A)	466	166			A MC 35819	22	T1N	R14E
HARDROCK NO. 1 (A)	466	200			A MC 35822	15	T1N	R14E
HARDROCK NO. 2 (A)	466	193			A MC 35823	15	T1N	R14E
MOONLIGHT (A)	466	196			A MC 35826	21	T1N	R14E
BLACK OAK (A)	466	199			A MC 35827	21	T1N	R14E
BLACK OAK NO. 2 (A)	466	198			A MC 35828	21	T1N	R14E
BLACK OAK NO. 3 (A)	466	197			A MC 35829	22	T1N	R14E
PINTO COPPER FRACTION (A)	466	204			A MC 35837	28	T1N	R14E
PINTO COPPER NO. 1 (A)	466	210			A MC 35838	27	T1N	R14E
PINTO COPPER NO. 2 (A)	466	211			A MC 35839	27	T1N	R14E
PINTO COPPER NO. 3 (A)	466	212			A MC 35840	27	T1N	R14E
PINTO COPPER NO. 4 (A)	466	213			A MC 35841	27	T1N	R14E
PINTO COPPER NO. 5 (A)	466	214			A MC 35842	27	T1N	R14E
PINTO COPPER NO. 6 (A)	466	219			A MC 35843	28	T1N	R14E
PINTO COPPER NO. 7 (A)	466	222			A MC 35844	28	T1N	R14E
PINTO COPPER NO. 8 (A)	466	223			A MC 35845	28	T1N	R14E
PINTO COPPER NO. 9 (A)	466	205			A MC 35846	28	T1N	R14E
PINTO COPPER NO. 10 (A)	466	206			A MC 35847	28	T1N	R14E
PINTO COPPER NO. 11 (A)	466	207			A MC 35848	28	T1N	R14E
PINTO COPPER NO. 12 (A)	466	208			A MC 35849	28	T1N	R14E
PINTO COPPER NO. 13 (A)	466	209			A MC 35850	28	T1N	R14E
KAY 1	262	305	471	40	A MC 39092	15	T1N	R14E
KAY 2	262	306	471	41	A MC 39093	15	T1N	R14E
KAY 3	262	307	471	42	A MC 39094	15	T1N	R14E
KAY 4	262	308	471	43	A MC 39095	15	T1N	R14E
KAY 5	262	309	471	44	A MC 39096	15	T1N	R14E
KAY 6	262	310	471	45	A MC 39097	15	T1N	R14E
KAY 7	262	311	471	46	A MC 39098	15	T1N	R14E

ENTERED INTO COMPUTER

9/26/02 AB

EXHIBIT "A" (Continued)

RECEIVED  
B.L.M. AZ STATE OFFICE

NAME OF CLAIM	ORIGINAL RECORDATION		AMENDED RECORDATION		BLM SERIAL NO.		LEGAL DESCRIPTION		
	BOOK	PAGE	BOOK	PAGE			SEC.	TWP	RANGE
KAY 8	262	312	471	47	A MC	39099	15	T1N	R14E
KAY 9	262	313	471	48	A MC	39100	15	T1N	R14E
KAY 10	262	314	471	49	A MC	39101	15	T1N	R14E
KAY 11	262	315	471	50	A MC	39102	15	T1N	R14E
KAY 12	262	316	471	51	A MC	39103	15	T1N	R14E
KAY 13	262	317	471	52	A MC	39104	15	T1N	R14E
KAY 14	262	318	471	53	A MC	39105	15	T1N	R14E
KAY 15	262	319	471	54	A MC	39106	15	T1N	R14E
KAY 16	262	320	471	55	A MC	39107	15	T1N	R14E
KAY 17	262	321	471	56	A MC	39108	22	T1N	R14E
KAY 18	262	322	471	57	A MC	39109	21	T1N	R14E
KAY 19	262	323	471	58	A MC	39110	22	T1N	R14E
KAY 20	262	324	471	59	A MC	39111	21	T1N	R14E
KAY 21	262	325	471	60	A MC	39112	22	T1N	R14E
KAY 22	262	326	471	61	A MC	39113	21	T1N	R14E
KAY 23	262	327	471	62	A MC	39114	22	T1N	R14E
KAY 50	262	352	471	85	A MC	39137	14	T1N	R14E
KAY 51	262	353	471	86	A MC	39138	14	T1N	R14E
KAY 57	262	359	471	92	A MC	39144	10	T1N	R14E
KAY 58	262	360	471	93	A MC	39145	9	T1N	R14E
KAY 81	264	328	471	110	A MC	39162	15	T1N	R14E
KAY 82	264	329	471	111	A MC	39163	15	T1N	R14E
KAY 85	262	373	471	113	A MC	39165	22	T1N	R14E
KAY 86	262	374	471	114	A MC	39166	22	T1N	R14E
KAY 87	262	375	471	115	A MC	39167	15	T1N	R14E
KAY 88	262	376	471	116	A MC	39168	22	T1N	R14E
KAY 89	262	377	471	117	A MC	39169	15	T1N	R14E
KAY 90	262	378	471	118	A MC	39170	15	T1N	R14E
KAY 91	262	379	471	119	A MC	39171	15	T1N	R14E
KAY 92	262	380	471	120	A MC	39172	15	T1N	R14E
KAY 93	262	381	471	121	A MC	39173	15	T1N	R14E
KAY 94	262	382	471	122	A MC	39174	15	T1N	R14E
KAY 95	262	383	471	123	A MC	39175	15	T1N	R14E
KAY 96	262	384	471	124	A MC	39176	15	T1N	R14E
KAY 97	262	385	471	125	A MC	39177	15	T1N	R14E
KAY 98	262	386	471	126	A MC	39178	15	T1N	R14E
KAY 99	262	387	471	127	A MC	39179	15	T1N	R14E
KAY 100	262	388	471	128	A MC	39180	15	T1N	R14E
KAY 101	262	389	471	129	A MC	39181	15	T1N	R14E
KAY 102	262	390	471	130	A MC	39182	15	T1N	R14E
KAY 103	262	391	471	131	A MC	39183	15	T1N	R14E
KAY 104	262	392	471	132	A MC	39184	15	T1N	R14E
KAY 108	262	396	471	133	A MC	39185	9	T1N	R14E
KAY 109	270	267	471	134	A MC	39186	22	T1N	R14E
KAY 110	270	268	471	135	A MC	39187	21	T1N	R14E
KAY 111	270	269	471	136	A MC	39188	22	T1N	R14E
KAY 112	270	270	471	137	A MC	39189	21	T1N	R14E
KAY 113	270	271	471	138	A MC	39190	22	T1N	R14E
KAY 114	270	272	471	139	A MC	39191	22	T1N	R14E
DESERTER	20	16	24	239	A MC	48124	22	T1N	R14E
CHIEF #3	25	79	24	240	A MC	48125	22	T1N	R14E
CHIEF #4	25	80	24	241	A MC	48126	22	T1N	R14E

ENTERED INTO COMPUTER

9/26/02 AB

NAME OF CLAIM	ORIGINAL RECORDATION		AMENDED RECORDATION		BLM SERIAL NO.		LEGAL DESCRIPTION		
	BOOK	PAGE	BOOK	PAGE			SEC.	TWP	RANGE
CHIEF #5	25	81	24	242	A MC	48127	22	T1N	R14E
CHIEF #6	25	82	24	243	A MC	48128	22	T1N	R14E
KAY 142	536	11			A MC	131768	9	T1N	R14E
KAY 143	536	13			A MC	131769	10	T1N	R14E
CHIEF FRACTION	694	559			A MC	265777	22	T1N	R14E
QUARTZ SITE NO. 4 (A)	466	188			A MC	35795	21	T1N	R14E
QUARTZ SITE NO. 5 (A)	466	187			A MC	35796	21	T1N	R14E
1511551	303	639			A MC	52132	15	T1N	R15.5E
1511552	303	640			A MC	52133	15	T1N	R15.5E
2211551	303	641			A MC	52134	15	T1N	R15.5E
2211552	303	642			A MC	52135	22	T1N	R15.5E
2211553	303	643			A MC	52136	22	T1N	R15.5E
2211554	303	644			A MC	52137	22	T1N	R15.5E
2211555	303	645			A MC	52138	22	T1N	R15.5E
2211556	303	646			A MC	52139	22	T1N	R15.5E
2211557	303	647			A MC	52140	22	T1N	R15.5E
2211558	303	648			A MC	52141	22	T1N	R15.5E
2211559	315	978	319	638	A MC	52142	22	T1N	R15.5E
22115510	315	979	319	640	A MC	52143	22	T1N	R15.5E
22115511	315	980	319	642	A MC	52144	22	T1N	R15.5E
2711551	303	674			A MC	52170	22	T1N	R15.5E
2711552	303	675			A MC	52171	22	T1N	R15.5E
2711553	303	676			A MC	52172	22	T1N	R15.5E
CMHR-2611557	809	724			A MC	308180	26	T1N	R15.5E
CMHR-2611558	809	726			A MC	308181	26	T1N	R15.5E
FUTURE 1 MILLSITE	93-637242				A MC	327648	21	T1N	R14E
FUTURE 2 MILLSITE	93-637243				A MC	327649	21	T1N	R14E
FUTURE 3 MILLSITE	93-637244				A MC	327650	21	T1N	R14E
FUTURE 4 MILLSITE	93-637245				A MC	327651	21	T1N	R14E
FUTURE 5 MILLSITE	93-637246				A MC	327652	21	T1N	R14E
FUTURE 6 MILLSITE	93-637247				A MC	327653	21	T1N	R14E
FUTURE 7 MILLSITE	93-637248				A MC	327654	21	T1N	R14E
FUTURE 8 MILLSITE	93-637249				A MC	327655	21	T1N	R14E
FUTURE 9 MILLSITE	93-637250				A MC	327657	21	T1N	R14E
FUTURE 10 MILLSITE	93-637251				A MC	327658	21	T1N	R14E
FUTURE 11 MILLSITE	93-637252				A MC	327659	21	T1N	R14E
FUTURE 12 MILLSITE	93-637253				A MC	327660	21	T1N	R14E
FUTURE 13 MILLSITE	93-637254				A MC	327661	21	T1N	R14E
FUTURE 14 MILLSITE	93-637255				A MC	327662	21	T1N	R14E
FUTURE 15 MILLSITE	93-637256				A MC	327663	21	T1N	R14E
FUTURE 16 MILLSITE	93-637257				A MC	327664	21	T1N	R14E
FUTURE 17 MILLSITE	93-637258				A MC	327665	21	T1N	R14E
FUTURE 18 MILLSITE	93-637259				A MC	327666	21	T1N	R14E
FUTURE 19 MILLSITE	93-637260				A MC	327667	21	T1N	R14E
FUTURE 20 MILLSITE	93-637261				A MC	327668	21	T1N	R14E
FUTURE 21 MILLSITE	93-637262				A MC	327669	21	T1N	R14E
FUTURE 22 MILLSITE	93-637263				A MC	327670	21	T1N	R14E
FUTURE 23 MILLSITE	93-637264				A MC	327671	21	T1N	R14E
FUTURE 24 MILLSITE	93-637265				A MC	327672	21	T1N	R14E
FUTURE 25 MILLSITE	93-637266				A MC	327673	21	T1N	R14E
FUTURE 26 MILLSITE	93-637267				A MC	327674	28	T1N	R14E
FUTURE 27 MILLSITE	93-637268				A MC	327675	28	T1N	R14E

ENTERED INTO COMPUTER

9/26/02 AB

EXHIBIT "A" (Continued)

RECEIVED  
B.L.M. AZ STATE OFFICE

NAME OF CLAIM	2002 JUL 16	ORIGINAL	AMENDED	BLM	LEGAL DESCRIPTION		
		RECORDATION BOOK PAGE	RECORDATION BOOK PAGE	SERIAL NO.	SEC.	TWP	RANGE
FUTURE 28 MILLSITE		93-637269		A MC 327676	28	T1N	R14E
FUTURE 29 MILLSITE	PHOENIX, ARIZONA	93-637270		A MC 327677	28	T1N	R14E
FUTURE 30 MILLSITE		93-637271		A MC 327678	21	T1N	R14E
FUTURE 31 MILLSITE		93-637272		A MC 327679	21	T1N	R14E
FUTURE 32 MILLSITE		93-637273		A MC 327680	21	T1N	R14E
FUTURE 33 MILLSITE		93-637274		A MC 327681	21	T1N	R14E
FUTURE 34 MILLSITE		93-637275		A MC 327682	21	T1N	R14E
FUTURE 35 MILLSITE		93-637276		A MC 327683	21	T1N	R14E
FUTURE 36 MILLSITE		93-637277		A MC 327684	21	T1N	R14E
FUTURE 37 MILLSITE		93-637278		A MC 327685	21	T1N	R14E
FUTURE 38 MILLSITE		93-637279		A MC 327686	21	T1N	R14E
FUTURE 39 MILLSITE		93-637280		A MC 327687	21	T1N	R14E
FUTURE 40 MILLSITE		93-637281		A MC 327688	21	T1N	R14E
FUTURE 41 MILLSITE		93-637282		A MC 327689	21	T1N	R14E
FUTURE 42 MILLSITE		93-637283		A MC 327690	21	T1N	R14E
FUTURE 43 MILLSITE		93-637284		A MC 327691	28	T1N	R14E
FUTURE 44 MILLSITE		93-637285		A MC 327692	28	T1N	R14E
FUTURE 45 MILLSITE		93-637286		A MC 327693	28	T1N	R14E
FUTURE 46 MILLSITE		93-637287		A MC 327694	28	T1N	R14E
FUTURE 47 MILLSITE		93-637288		A MC 327695	21	T1N	R14E
FUTURE 48 MILLSITE		93-637289		A MC 327696	21	T1N	R14E
FUTURE 49 MILLSITE		93-637290		A MC 327697	21	T1N	R14E
FUTURE 50 MILLSITE		93-637291		A MC 327698	21	T1N	R14E
FUTURE 51 MILLSITE		93-637292		A MC 327699	21	T1N	R14E
FUTURE 52 MILLSITE		93-637293		A MC 327700	21	T1N	R14E
FUTURE 53 MILLSITE		93-637294		A MC 327701	21	T1N	R14E
FUTURE 54 MILLSITE		93-637295		A MC 327702	21	T1N	R14E
FUTURE 55 MILLSITE		93-637296		A MC 327703	21	T1N	R14E
FUTURE 56 MILLSITE		93-637297		A MC 327704	21	T1N	R14E
FUTURE 57 MILLSITE		93-637298		A MC 327705	21	T1N	R14E
FUTURE 58 MILLSITE		93-637299		A MC 327706	21	T1N	R14E
FUTURE 59 MILLSITE		93-637300		A MC 327707	21	T1N	R14E
FUTURE 60 MILLSITE		93-637301		A MC 327708	28	T1N	R14E
FUTURE 61 MILLSITE		93-637302		A MC 327709	28	T1N	R14E
FUTURE 62 MILLSITE		93-637303		A MC 327710	28	T1N	R14E
FUTURE 63 MILLSITE		93-637304		A MC 327711	28	T1N	R14E
FUTURE 64 MILLSITE		93-637305		A MC 327712	21	T1N	R14E
FUTURE 65 MILLSITE		93-637306		A MC 327713	21	T1N	R14E
FUTURE 66 MILLSITE		93-637307		A MC 327714	21	T1N	R14E
FUTURE 67 MILLSITE		93-637308		A MC 327715	21	T1N	R14E
FUTURE 68 MILLSITE		93-637309		A MC 327716	21	T1N	R14E
FUTURE 69 MILLSITE		93-637310		A MC 327717	21	T1N	R14E
FUTURE 70 MILLSITE		93-637311		A MC 327718	21	T1N	R14E
FUTURE 71 MILLSITE		93-637312		A MC 327719	21	T1N	R14E
FUTURE 72 MILLSITE		93-637313		A MC 327720	21	T1N	R14E
FUTURE 73 MILLSITE		93-637314		A MC 327721	21	T1N	R14E
FUTURE 74 MILLSITE		93-637315		A MC 327722	21	T1N	R14E
FUTURE 75 MILLSITE		93-637316		A MC 327723	21	T1N	R14E
FUTURE 76 MILLSITE		93-637317		A MC 327724	21	T1N	R14E
FUTURE 77 MILLSITE		93-637318		A MC 327725	28	T1N	R14E
FUTURE 78 MILLSITE		93-637319		A MC 327726	28	T1N	R14E
FUTURE 79 MILLSITE		93-637320		A MC 327727	28	T1N	R14E

ENTERED INTO COMPUTER

9/26/02 ab



NAME OF CLAIM	ORIGINAL RECORDATION		AMENDED RECORDATION		BLM SERIAL NO.	LEGAL DESCRIPTION		
	BOOK	PAGE	BOOK	PAGE		SEC.	TWP	RANGE
FUTURE 80 MILLSITE	93-637321				A MC 327728	28	T1N	R14E
FUTURE 81 MILLSITE	93-637322				A MC 327729	21	T1N	R14E
FUTURE 82 MILLSITE	93-637323				A MC 327730	21	T1N	R14E
FUTURE 83 MILLSITE	93-637324				A MC 327731	21	T1N	R14E
FUTURE 84 MILLSITE	93-637325				A MC 327732	21	T1N	R14E
FUTURE 85 MILLSITE	93-637326				A MC 327733	21	T1N	R14E
FUTURE 86 MILLSITE	93-637327				A MC 327734	21	T1N	R14E
FUTURE 87 MILLSITE	93-637328				A MC 327735	21	T1N	R14E
FUTURE 88 MILLSITE	93-637329				A MC 327736	21	T1N	R14E
FUTURE 89 MILLSITE	93-637330				A MC 327737	21	T1N	R14E
FUTURE 90 MILLSITE	93-637331				A MC 327738	21	T1N	R14E
FUTURE 91 MILLSITE	93-637332				A MC 327739	21	T1N	R14E
FUTURE 92 MILLSITE	93-637333				A MC 327740	21	T1N	R14E
FUTURE 93 MILLSITE	93-637334				A MC 327741	21	T1N	R14E
FUTURE 94 MILLSITE	93-637335				A MC 327742	28	T1N	R14E
FUTURE 95 MILLSITE	93-637336				A MC 327743	28	T1N	R14E
FUTURE 96 MILLSITE	93-637337				A MC 327744	28	T1N	R14E
FUTURE 97 MILLSITE	93-637338				A MC 327745	28	T1N	R14E
FUTURE 98 MILLSITE	93-637339				A MC 327746	21	T1N	R14E
FUTURE 99 MILLSITE	93-637340				A MC 327747	21	T1N	R14E
FUTURE 100 MILLSITE	93-637341				A MC 327748	21	T1N	R14E
FUTURE 101 MILLSITE	93-637342				A MC 327749	21	T1N	R14E
FUTURE 102 MILLSITE	93-637343				A MC 327750	21	T1N	R14E
FUTURE 103 MILLSITE	93-637344				A MC 327751	21	T1N	R14E
FUTURE 104 MILLSITE	93-637345				A MC 327752	21	T1N	R14E
FUTURE 105 MILLSITE	93-637346				A MC 327753	21	T1N	R14E
FUTURE 107 MILLSITE	93-637348				A MC 327755	21	T1N	R14E
FUTURE 108 MILLSITE	93-637349				A MC 327756	21	T1N	R14E
FUTURE 109 MILLSITE	93-637350				A MC 327757	21	T1N	R14E
FUTURE 110 MILLSITE	93-637351				A MC 327758	21	T1N	R14E
FUTURE 111 MILLSITE	93-637352				A MC 327759	28	T1N	R14E
FUTURE 112 MILLSITE	93-637353				A MC 327760	28	T1N	R14E
FUTURE 113 MILLSITE	93-637354				A MC 327761	28	T1N	R14E
FUTURE 114 MILLSITE	93-637355				A MC 327762	28	T1N	R14E
FUTURE 115 MILLSITE	93-637356				A MC 327763	22	T1N	R14E
FUTURE 116 MILLSITE	93-637357				A MC 327764	22	T1N	R14E
FUTURE 117 MILLSITE	93-637358				A MC 327765	22	T1N	R14E
FUTURE 118 MILLSITE	93-637359				A MC 327766	22	T1N	R14E
FUTURE 119 MILLSITE	93-637360				A MC 327767	22	T1N	R14E
FUTURE 120 MILLSITE	93-637361				A MC 327768	22	T1N	R14E
FUTURE 121 MILLSITE	93-637362				A MC 327769	22	T1N	R14E
FUTURE 122 MILLSITE	93-637363				A MC 327770	22	T1N	R14E
FUTURE 123 MILLSITE	93-637364				A MC 327771	22	T1N	R14E
FUTURE 124 MILLSITE	93-637365				A MC 327772	22	T1N	R14E
FUTURE 125 MILLSITE	93-637366				A MC 327773	22	T1N	R14E
FUTURE 126 MILLSITE	93-637367				A MC 327774	22	T1N	R14E
FUTURE 127 MILLSITE	93-637368				A MC 327775	22	T1N	R14E
FUTURE 128 MILLSITE	93-637369				A MC 327776	27	T1N	R14E
FUTURE 129 MILLSITE	93-637370				A MC 327777	27	T1N	R14E
FUTURE 130 MILLSITE	93-637371				A MC 327778	27	T1N	R14E
FUTURE 131 MILLSITE	93-637372				A MC 327779	27	T1N	R14E
FUTURE 132 MILLSITE	93-637373				A MC 327780	22	T1N	R14E

ENTERED INTO COMPUTER

9/26/02 AB

EXHIBIT "A" (Continued)

RECEIVED  
B.L.M. AZ STATE OFFICE

702 AM  
JUL 16 P 3:00

NAME OF CLAIM	ORIGINAL RECORDATION		AMENDED RECORDATION		BLM SERIAL NO.	LEGAL DESCRIPTION		
	BOOK	PAGE	BOOK	PAGE		SEC.	TWP	RANGE
FUTURE 133 MILLSITE	93-637374				A MC 327781	22	T1N	R14E
FUTURE 134 MILLSITE ARIZONA	93-637375				A MC 327782	22	T1N	R14E
FUTURE 135 MILLSITE	93-637376				A MC 327783	22	T1N	R14E
FUTURE 136 MILLSITE	93-637377				A MC 327784	22	T1N	R14E
FUTURE 137 MILLSITE	93-637378				A MC 327785	22	T1N	R14E
FUTURE 138 MILLSITE	93-637379				A MC 327786	22	T1N	R14E
FUTURE 139 MILLSITE	93-637380				A MC 327787	22	T1N	R14E
FUTURE 140 MILLSITE	93-637381				A MC 327788	22	T1N	R14E
FUTURE 141 MILLSITE	93-637382				A MC 327789	22	T1N	R14E
FUTURE 142 MILLSITE	93-637383				A MC 327790	22	T1N	R14E
FUTURE 143 MILLSITE	93-637384				A MC 327791	22	T1N	R14E
FUTURE 144 MILLSITE	93-637385				A MC 327792	22	T1N	R14E
FUTURE 145 MILLSITE	93-637386				A MC 327793	27	T1N	R14E
FUTURE 146 MILLSITE	93-637387				A MC 327794	27	T1N	R14E
FUTURE 147 MILLSITE	93-637388				A MC 327795	27	T1N	R14E
FUTURE 148 MILLSITE	93-637389				A MC 327796	27	T1N	R14E
FUTURE 149 MILLSITE	93-637390				A MC 327797	22	T1N	R14E
FUTURE 150 MILLSITE	93-637391				A MC 327798	22	T1N	R14E
FUTURE 151 MILLSITE	93-637392				A MC 327799	22	T1N	R14E
FUTURE 152 MILLSITE	93-637393				A MC 327800	22	T1N	R14E
FUTURE 153 MILLSITE	93-637394				A MC 327801	22	T1N	R14E
FUTURE 154 MILLSITE	93-637395				A MC 327802	22	T1N	R14E
FUTURE 155 MILLSITE	93-637396				A MC 327803	22	T1N	R14E
FUTURE 156 MILLSITE	93-637397				A MC 327804	22	T1N	R14E
FUTURE 157 MILLSITE	93-637398				A MC 327805	22	T1N	R14E
FUTURE 162 MILLSITE	93-637403				A MC 327810	27	T1N	R14E
FUTURE 163 MILLSITE	93-637404				A MC 327811	27	T1N	R14E
FUTURE 164 MILLSITE	93-637405				A MC 327812	27	T1N	R14E
FUTURE 165 MILLSITE	93-637406				A MC 327813	27	T1N	R14E
FUTURE 166 MILLSITE	93-637407				A MC 327814	22	T1N	R14E
FUTURE 167 MILLSITE	93-637408				A MC 327815	22	T1N	R14E
FUTURE 168 MILLSITE	93-637409				A MC 327816	22	T1N	R14E
FUTURE 169 MILLSITE	93-637410				A MC 327817	22	T1N	R14E
FUTURE 170 MILLSITE	93-637411				A MC 327818	22	T1N	R14E
FUTURE 171 MILLSITE	93-637412				A MC 327819	22	T1N	R14E
FUTURE 172 MILLSITE	93-637413				A MC 327820	22	T1N	R14E
FUTURE 173 MILLSITE	93-637414				A MC 327821	22	T1N	R14E
FUTURE 174 MILLSITE	93-637415				A MC 327822	22	T1N	R14E
FUTURE 179 MILLSITE	93-637420				A MC 327827	27	T1N	R14E
FUTURE 180 MILLSITE	93-637421				A MC 327828	27	T1N	R14E
FUTURE 181 MILLSITE	93-637422				A MC 327829	27	T1N	R14E
FUTURE 182 MILLSITE	93-637423				A MC 327830	27	T1N	R14E
FUTURE 183 MILLSITE	93-637424				A MC 327831	22	T1N	R14E
FUTURE 184 MILLSITE	93-637425				A MC 327832	22	T1N	R14E
FUTURE 185 MILLSITE	93-637426				A MC 327833	22	T1N	R14E
FUTURE 186 MILLSITE	93-637427				A MC 327834	22	T1N	R14E
FUTURE 187 MILLSITE	93-637428				A MC 327835	22	T1N	R14E
FUTURE 188 MILLSITE	93-637429				A MC 327836	22	T1N	R14E
FUTURE 189 MILLSITE	93-637430				A MC 327837	22	T1N	R14E
FUTURE 190 MILLSITE	93-637431				A MC 327838	22	T1N	R14E
FUTURE 191 MILLSITE	93-637432				A MC 327839	22	T1N	R14E
FUTURE 192 MILLSITE	93-637433				A MC 327840	22	T1N	R14E

ENTERED INTO COMPUTER

9/26/02 DB

NAME OF CLAIM	ORIGINAL RECORDATION		AMENDED RECORDATION		BLM SERIAL NO.	LEGAL DESCRIPTION		
	BOOK	PAGE	BOOK	PAGE		SEC.	TWP	RANGE
FUTURE 193 MILLSITE	93-637434				A MC 327841	22	T1N	R14E
FUTURE 195 MILLSITE	93-637436				A MC 327843	22	T1N	R14E
FUTURE 196 MILLSITE	93-637437				A MC 327844	27	T1N	R14E
FUTURE 197 MILLSITE	93-637438				A MC 327845	27	T1N	R14E
FUTURE 198 MILLSITE	93-637439				A MC 327846	27	T1N	R14E
FUTURE 199 MILLSITE	93-637440				A MC 327847	27	T1N	R14E
FUTURE 200 MILLSITE	93-637441				A MC 327848	28	T1N	R14E
FUTURE 201 MILLSITE	93-637442				A MC 327849	28	T1N	R14E
FUTURE 202 MILLSITE	93-637443				A MC 327850	27	T1N	R14E
FUTURE 203 MILLSITE	93-637444				A MC 327851	27	T1N	R14E
FUTURE 204 MILLSITE	93-637445				A MC 327852	27	T1N	R14E
FUTURE 206 MILLSITE	93-637447				A MC 327854	27	T1N	R14E
FUTURE 207 MILLSITE	93-637448				A MC 327855	27	T1N	R14E
CMC-OX 15	94-647102				A MC 330826	2	T1S	R14E
CMC-OX 16	94-647103				A MC 330827	2	T1S	R14E
CMC-OX 17	94-647104				A MC 330828	2	T1S	R14E
CMC-OX 18	94-647105				A MC 330829	2	T1S	R14E
CMC-OX 19	94-647106				A MC 330830	2	T1S	R14E
CMC-OX 20	94-647107				A MC 330831	2	T1S	R14E
CMC-OX 21	94-647108				A MC 330832	2	T1S	R14E
CMC-OX 22	94-647109				A MC 330833	2	T1S	R14E
CMC-OX 23	94-647110				A MC 330834	2	T1S	R14E
CMC-OX 24	94-647111				A MC 330835	2	T1S	R14E
CMC-OX 25	94-647112		94-650891		A MC 330836	3	T1S	R14E
CMC-OX 26	94-647113		94-650892		A MC 330837	3	T1S	R14E
CMC-OX 27	94-647114		94-650893		A MC 330838	2	T1S	R14E
CMC-OX 31	94-647115				A MC 330839	3	T1S	R14E
CMC-OX 32	94-647116				A MC 330840	3	T1S	R14E
CMC-OX 33	94-647117				A MC 330841	3	T1S	R14E
CMC-OX 34	94-647118				A MC 330842	3	T1S	R14E
CMC-OX 35	94-647119				A MC 330843	3	T1S	R14E
CMC-OX 36	94-647120				A MC 330844	3	T1S	R14E
CMC-OX 37	94-647121				A MC 330845	2	T1S	R14E
CMC-OX 38	94-647122				A MC 330846	2	T1S	R14E
CMC-OX 39	94-647123				A MC 330847	2	T1S	R14E
CMC-OX 40	94-647124				A MC 330848	2	T1S	R14E
CMC-OX 41	94-647125				A MC 330849	2	T1S	R14E
CMC-OX 45	94-647126				A MC 330850	10	T1S	R14E
CMC-OX 46	94-647127				A MC 330851	10	T1S	R14E
CMC-OX 47	94-647128				A MC 330852	10	T1S	R14E
CMC-OX 48	94-647129				A MC 330853	10	T1S	R14E
CMC-OX 49	94-647130				A MC 330854	10	T1S	R14E
CMC-OX 50	94-647131				A MC 330855	10	T1S	R14E
CMC-OX 51	94-647132				A MC 330856	11	T1S	R14E
CMC-OX 52	94-647133				A MC 330857	11	T1S	R14E
CMC-OX 53	94-647134				A MC 330858	11	T1S	R14E
CMC-OX 54	94-647135				A MC 330859	11	T1S	R14E
CMC-OX 55	94-647136				A MC 330860	11	T1S	R14E
QUARTZ SITE 102	95-660238				A MC 333430	21	T1N	R14E
QUARTZ SITE 103	95-660239				A MC 333431	21	T1N	R14E
QUARTZ SITE 104	95-660240				A MC 333432	21	T1N	R14E
QUARTZ SITE 105	95-660241				A MC 333433	21	T1N	R14E

ENTERED INTO COMPUTER

9/26/02 AB

<u>NAME OF CLAIM</u>	<u>ORIGINAL RECORDATION</u>		<u>AMENDED RECORDATION</u>		<u>BLM SERIAL NO.</u>	<u>LEGAL DESCRIPTION</u>		
	<u>BOOK</u>	<u>PAGE</u>	<u>BOOK</u>	<u>PAGE</u>		<u>SEC.</u>	<u>TWP</u>	<u>RANGE</u>
QUARTZ SITE 106	95-660242				A MC 333434	21	T1N	R14E
QUARTZ SITE 107	95-660243				A MC 333435	21	T1N	R14E
QUARTZ SITE 108	95-660244				A MC 333436	20	T1N	R14E
QUARTZ SITE 109	95-660245				A MC 333437	20	T1N	R14E
QUARTZ SITE 121	95-660256				A MC 333438	16	T1N	R14E
QUARTZ SITE 126	95-660261				A MC 333443	16	T1N	R14E
QUARTZ SITE 127	95-660262				A MC 333444	16	T1N	R14E
QUARTZ SITE NO. 11 (A)	466	181			A MC 35802	21	T1N	R14E
QUARTZ SITE NO. 12 (A)	466	180			A MC 35803	21	T1N	R14E
QUARTZ SITE NO. 13 (A)	466	179			A MC 35804	21	T1N	R14E
QUARTZ SITE NO. 14 (A)	466	178			A MC 35805	21	T1N	R14E
RIDGE 15	344	656			A MC 49453	36	T1N	R14E

RECEIVED  
 B.L.M. AZ STATE OFFICE  
 2002 JUL 16 P 3:00  
 PHOENIX, ARIZONA

ENTERED INTO COMPUTER  
 9/26/02 AB



**United States Department of the Interior**  
**Bureau of Land Management**  
 BUSINESS & SUPPORT SVCS DIV  
 222 N CENTRAL AVE  
 PHOENIX, AZ 85004 -2203  
 Phone: (602) 417-9200

Receipt	
No:	523635

Transaction #: 547709	
Date of Transaction: 07/16/2002	
CUSTOMER:	PHELPS DODGE CORP ONE N CENTRAL AVE 17TH FLOOR PHOENIX, AZ 85004

LINE #	QTY	DESCRIPTION	REMARKS	UNIT PRICE	TOTAL
1	1.00	LOCATABLE MINERALS / MINING CLAIMS-NOT NEW-UNADJUD, ONE AUTH NO. ONLY / MINING CLAIM MONEY RECEIVED (455) CASES: AMC51319/\$67800.00	MAINT 2003 (678)	- n/a -	67800.00
<b>TOTAL:</b>					<b>\$67,800.00</b>

PAYMENT INFORMATION					
1	AMOUNT:	\$67,800.00	POSTMARKED:	N/A	
	TYPE:	CHECK	RECEIVED:	07/16/2002	
	CHECK NO:	096909			
	NAME:	PHELPS DODGE CORP ONE N CENTRAL AVE 17TH FLOOR PHOENIX AZ 85004			

REMARKS

This receipt was generated by the automated BLM Collections and Billing System and is a paper representation of a portion of the official electronic record contained therein.

Receipt No. 347743

LEAD FILE #'S \_\_\_\_\_

Trans No. 365810

AMC 24349, 35792, 39092, 48023

49212, 50970, 52072, 97784,

131760, 265777, 293008, 299053

303011, 308180, 309608, 312258,  
327648, 330826, 333438

AMC Number	Code	Amount
299053- 299072	482	2000 <sup>00</sup>
303011- 303019		900-
308180- 308181		200
309608		100
312258- 312262		500
327648- 327655		800
327657- 327753		9700
327755- 327805		5100
327810- 327822		1300
327827- 327841		1500
327843- 327852		1000
327854- 327855		200
330826- 330860		3500
333430- 333438		900
333443- 333444		200
<b>TOTAL:</b>		\$

AMC Number	Code	Amount
49306	482	100 -
49308	"	100 -
49502- 49504	"	300 -
49478	"	100
49453	"	100
52114	"	100
<b>TOTAL:</b>		\$ 800

Date of Doc \_\_\_\_\_

Date Entered: 8/9/2001 RWC

Date of Rec't \_\_\_\_\_

Date Verified: \_\_\_\_\_

Amount Rec'd 69,500

Sent to Accts: \_\_\_\_\_

Amount Earned \_\_\_\_\_

Date Earned: \_\_\_\_\_

- 480 POL
- 481 NOI
- 482 MAINT
- 396 TRANS
- 635 AMEND

NOTES:



Receipt No. 347743

LEAD FILE #'S AMC 24349; AMC 35792; 3909 <sup>AMC</sup>

Trans No. 365810

AMC 48023; AMC 49212; AMC 50970;

AMC 52072; AMC 97784; AMC 131760; AMC 265777; AMC 2930

AMC 299053; AMC 303011; AMC 308180; AMC 309608;

AMC 312258; AMC 327648; AMC 330826; AMC 333428

AMC Number	Code	Amount
24349-24351	482	300 <sup>00</sup>
35795-35799		500 <sup>00</sup>
35802-35805		400 <sup>00</sup>
35817-35819		300 <sup>00</sup>
35822-35823		200 <sup>00</sup>
35826-35829		400 <sup>00</sup>
35837-35850		1400 <sup>00</sup>
39092-39114		2300 <sup>00</sup>
39137-39138		200 <sup>00</sup>
39144-39145		200 <sup>00</sup>
39162-39163		200 <sup>00</sup>
39165-39191		2700 <sup>00</sup>
48108-48109		200 <sup>00</sup>
48116-48117		200 <sup>00</sup>
48121		100 <sup>00</sup>
48124-48129		600 <sup>00</sup>
<del>48124-48129</del>	482	<del>600<sup>00</sup></del>
<b>TOTAL:</b>		<b>\$10200<sup>00</sup>*</b>

AMC Number	Code	Amount
49312-49314	482	300 <sup>00</sup>
49316		100 <sup>00</sup>
49318-49320		300 <sup>00</sup>
49329		100 <sup>00</sup>
49332-49368		3700 <sup>00</sup>
49373		100 <sup>00</sup>
49375-49383		900 <sup>00</sup>
49385		100 <sup>00</sup>
49409-49434		2600 <sup>00</sup>
49436-49438		300 <sup>00</sup>
<del>49436-49438</del>		<del>300<sup>00</sup></del>
49476- <del>49477</del> 49477		200 <sup>00</sup>
49486-49492		700 <sup>00</sup>
49498- <del>49499</del> 49501		400 <sup>00</sup>
49511-49513		300 <sup>00</sup>
49524-49527	482	400 <sup>00</sup>
<b>TOTAL:</b>		<b>\$10500<sup>00</sup></b>

Date of Doc 08/01/2001

Date Entered: RE 8/8/2001

Date of Rec't 08/01/2001

Date Verified: \_\_\_\_\_

Amount Rec'd \$69800.00

Sent to Accts: \_\_\_\_\_

Amount Earned 69100.00

Date Earned: \_\_\_\_\_

- 480 POL
- 481 NOI
- 482 MAINT
- 396 TRANS
- 635 AMEND

NOTES: ~~\$ 400~~ closed claims



Receipt No. 347743

Trans No. 365810

LEAD FILE #'S AMC 24349 ; AMC 35792 ;

AMC 39092 ; AMC 48023 ; AMC 49212 ;

AMC 50970 ; AMC 52072 ; AMC 97784 ;

AMC 131760 ; AMC 265777 ; AMC 293003 ; AMC 299053 ; AMC 303011 ;

AMC 308180 ; AMC 309608 ; AMC 312258 ; AMC 327648 ; AMC 330826 ; 33342

AMC Number	Code	Amount
<del>49527-49528</del>	<del>482</del>	<del>300<sup>00</sup></del>
<del>49529-49530</del>	<del>482</del>	<del>500<sup>00</sup></del>
49535-49539	482	500 <sup>00</sup>
49542-49544		300 <sup>00</sup>
49577-49624		4800 <sup>00</sup>
51294-51295		200 <sup>00</sup>
51319-51326		800 <sup>00</sup>
52072-52084		1300 <sup>00</sup>
52086		100 <sup>00</sup>
52088-52097		1000 <sup>00</sup>
52099-52101		300 <sup>00</sup>
52103- <del>52113</del> (512)		<del>1100<sup>00</sup></del>
<del>52115-52116</del>		<del>200<sup>00</sup></del>
52118		100 <sup>00</sup>
52120-52126		700 <sup>00</sup>
<del>52127-52131</del>		<del>500<sup>00</sup></del>
52132-52144		1300 <sup>00</sup>
52170-52183	482	1600 <sup>00</sup>
TOTAL:		\$41600

AMC Number	Code	Amount
52188-52190	482	300 <sup>00</sup>
52192		100 <sup>00</sup>
52194-52195		200 <sup>00</sup>
52197-52198		200 <sup>00</sup>
52202-52210		900 <sup>00</sup>
52212		100 <sup>00</sup>
52215		100 <sup>00</sup>
52217		100 <sup>00</sup>
52220-52224		500 <sup>00</sup>
52226-52242		1700 <sup>00</sup>
52246-52248		300 <sup>00</sup>
52259-52264		600 <sup>00</sup>
97788-97793		600 <sup>00</sup>
131768-131769		200 <sup>00</sup>
265777		100 <sup>00</sup>
293003	482	100 <sup>00</sup>
TOTAL:		\$6100 <sup>00</sup>

Date of Doc 8/1/2001

\$41600  
14300

Date Entered: 8/8/2001 RE

Date of Rec't 8/1/2001

Date Verified: \_\_\_\_\_

Amount Rec'd \$69800.00

Sent to Accts: \_\_\_\_\_

\$69300.00

Amount Earned ~~36500.00~~

Date Earned: \_\_\_\_\_

- 480 POL
- 481 NOI
- 482 MAINT
- 396 TRANS
- 635 AMEND

NOTES:



**United States Department of the Interior  
Bureau of Land Management**  
BUSINESS & SUPPORT SVCS DIV  
222 N CENTRAL AVE  
PHOENIX, AZ 85004 -2203  
Phone: (602) 417-9200

Receipt	
No:	347743

<b>Transaction #:</b> 365810					
<b>Date of Transaction:</b> 08/01/2001					
<b>CUSTOMER:</b>		PHELPS DODGE 2600 N CENTRAL AVE PHOENIX, AZ 85004			
LINE #	QTY	COMMODITY / SUBJECT / ACTION / PRODUCT	REMARKS	UNIT PRICE	TOTAL
1	1.00	LOCATABLE MINERALS / MINING CLAIMS-NOT NEW-UNADJUD, ONE AUTH NO. ONLY / MINING CLAIM MONEY RECEIVED (455)	MAIN. 2002 (698)	- n/a -	\$69,800.00
<b>TOTAL:</b>					<b>\$69,800.00</b>

PAYMENT INFORMATION			
1	<b>AMOUNT:</b>	\$69,800.00	<b>POSTMARKED:</b> N/A
	<b>TYPE:</b>	CHECK	<b>RECEIVED:</b> 08/01/2001
	<b>CHECK NO:</b>	0019800	
	<b>NAME:</b>	PHELPS DODGE 2600 N CENTRAL AVE PHOENIX AZ 85004	

REMARKS

CASE SERIAL NUMBER INFORMATION		
TRNS #	LINE #	CASES
365810	1	AMC51294/\$69800.00

This receipt was generated by the automated BLM Collections and Billings System and is a paper representation of a portion of the official electronic record contained therein.



2600 N. Central Avenue, Phoenix, AZ 85004-3014 • (602) 234-8100

July 18, 2001

Bureau of Land Management  
Department of the Interior  
222 North Central Avenue  
Phoenix, Arizona 85004-2203

Re: 2001/2002 Maintenance Fees for Unpatented Mining Claims  
Phelps Dodge Miami, Inc., formerly known as Cyprus Miami Mining  
Corporation

Dear Sir or Madam:

Enclosed is our notice to retain and maintain the 698 unpatented lode claims and/or mill sites listed on Exhibit A. Also, enclosed is our check for \$69,800.00 as payment of the annual maintenance fees for these claims.

Please return the date-stamped original of the notice and Exhibit A along with a receipt of payment to the following address:

Phelps Dodge Corporation  
Attn: Jan Leavell  
2600 N. Central Ave., Suite 110  
Phoenix, AZ 85004-3014

If you have any questions, please do not hesitate to contact me at 602-234-8152.

Sincerely,

Janice Leavell  
Senior Resource Specialist  
Environment, Land & Water

Enclosures

MIA-900-0001-0000

RECEIVED  
B.L.M. AZ STATE OFFICE  
2001 AUG - 1 A 10: 53  
PHOENIX, ARIZONA

July 18, 2001

Bureau of Land Management  
Department of the Interior  
222 North Central Avenue  
Phoenix, Arizona 85004-2203

Re: Payment of Annual Claim Maintenance Fee

Dear Sir or Madam:

This will serve as notice that Phelps Dodge Miami, Inc., formerly known as Cyprus Miami Mining Corporation, whose address for purposes of this is Environment, Land and Water Department, 2600 N. Central Ave., Suite 110, Phoenix, Arizona 85004-3014, intends to hold the mining claims and/or mill sites described on Exhibit A attached hereto for the assessment year ending at 12 o'clock, noon, on September 1, 2002 by payment of the annual maintenance fee of \$100 per claim or site. Payment of such amount is made herewith for such assessment year for each of the claims and sites, the name, and BLM serial number with the book and page or index number of recording of the location notice in the official records of Gila County, Arizona, of which, is set forth on Exhibit A attached hereto and by this reference incorporated herein.

Donald A. Stillwell  
Donald A. Stillwell for  
Phelps Dodge Miami, Inc.


State of Arizona )  
                                  ) ss.  
County of Maricopa )

The foregoing instrument was acknowledged before me on July 18, 2001, by Donald A. Stillwell, agent of Phelps Dodge Miami, Inc.

(Seal)

Leslie Nielsen  
Notary Public  
2001 AUG - 1 A 10:53  
RECEIVED  
BLM, AZ STATE OFFICE  
PHOENIX, ARIZONA

MIA-900-0001-0000



*Sept. 30, 2004*

**EXHIBIT "A"**

Unpatented mining claims and mill sites located in Gila County, Arizona.  
 Mine: Miami

<u>NAME OF CLAIM</u>	<u>ORIGINAL RECORDATION</u>		<u>AMENDED RECORDATION</u>		<u>BLM SERIAL NO.</u>	
	<u>BOOK</u>	<u>PAGE</u>	<u>BOOK</u>	<u>PAGE</u>	<u>SERIAL</u>	<u>NO.</u>
HERB MILL SITE 12	301	796			A MC	51294
HERB MILL SITE 14	301	798			A MC	51295
JOAN MILL SITE 25	288	737	291	81	A MC	51319
JOAN MILL SITE 34	288	746	637	799	A MC	51320
JOAN MILL SITE 42	288	754	637	802	A MC	51321
JOAN MILL SITE 43	288	755	637	805	A MC	51322
JOAN MILL SITE 48	288	760	637	808	A MC	51323
JOAN MILL SITE 49	288	761	637	811	A MC	51324
JOAN MILL SITE 53	288	765	637	814	A MC	51325
JOAN MILL SITE 54	288	766	637	817	A MC	51326
IL 75	216	443			A MC	49306
IL 77	216	445			A MC	49308
IL 81	216	449			A MC	49312
IL 82	216	450			A MC	49313
IL 88	216	516			A MC	49314
IL 90	216	518			A MC	49316
IL 92	216	520			A MC	49318
IL 93	216	521			A MC	49319
IL 94	216	522			A MC	49320
IL 103	216	531			A MC	49329
IL 108	216	536			A MC	49332
IL 109	216	537			A MC	49333
IL 110	216	538			A MC	49334
IL 111	216	539			A MC	49335
IL 112	216	540			A MC	49336
IL 113	216	541			A MC	49337
IL 114	216	542			A MC	49338
IL 115	216	543			A MC	49339
IL 116	216	544			A MC	49340
IL 117	216	545			A MC	49341
IL 118	216	546			A MC	49342
IL 119	216	547			A MC	49343
IL 120	216	550			A MC	49344
IL 121	216	551	305	422	A MC	49345
IL 122	216	552			A MC	49346
IL 123	216	553	305	421	A MC	49347
IL 124	216	554			A MC	49348
IL 125	216	555			A MC	49349
IL 126	216	556			A MC	49350
IL 127	216	557			A MC	49351

RECEIVED  
 B.L.M. AZ STATE OFFICE



<u>NAME OF CLAIM</u>	<u>ORIGINAL RECORDATION</u>		<u>AMENDED RECORDATION</u>		<u>BLM SERIAL NO.</u>	
	<u>BOOK</u>	<u>PAGE</u>	<u>BOOK</u>	<u>PAGE</u>	<u>SERIAL</u>	<u>NO.</u>
IL 128	216	558			A MC	49352
IL 129	216	559			A MC	49353
IL 130	216	560			A MC	49354
IL 131	216	561			A MC	49355
IL 132	216	562			A MC	49356
IL 133	216	563			A MC	49357
IL 134	216	564			A MC	49358
IL 135	216	565			A MC	49359
IL 136	216	566			A MC	49360
IL 137	216	567			A MC	49361
IL 138	216	568			A MC	49362
IL 139	216	569			A MC	49363
IL 143	216	573	305	420	A MC	49364
IL 144	216	574	305	419	A MC	49365
IL 145	216	575	305	418	A MC	49366
IL 146	216	576			A MC	49367
IL 147	216	577			A MC	49368
IL 152	216	581			A MC	49373
IL 154	216	583			A MC	49375
IL 155	216	584			A MC	49376
IL 156	216	585			A MC	49377
IL 157	216	586			A MC	49378
IL 158	216	587			A MC	49379
IL 159	216	588			A MC	49380
IL 160	216	589			A MC	49381
IL 161	216	590			A MC	49382
IL 162	216	591			A MC	49383
IL 168	216	597	305	417	A MC	49385
IL 200	216	548			A MC	49409
IL 201	216	549			A MC	49410
IL 202	230	605			A MC	49411
IL 203	230	606			A MC	49412
IL 204	230	607			A MC	49413
IL 205	230	608			A MC	49414
IL 206	230	609			A MC	49415
IL 207	230	610			A MC	49416
IL 208	230	611			A MC	49417
IL 209	230	612			A MC	49418
IL 210	230	613			A MC	49419
IL 211	230	614			A MC	49420
IL 212	230	615			A MC	49421
IL 213	230	616			A MC	49422
IL 214	230	617			A MC	49423
IL 215	230	618			A MC	49424
IL 216	230	619			A MC	49425
IL 217	230	620			A MC	49426

RECEIVED  
 B.L.M. AZ STATE OFFICE  
 2001 AUG - 1 A 10: 53  
 PHOENIX, ARIZONA

46

<u>NAME OF CLAIM</u>	<u>ORIGINAL RECORDATION</u>		<u>AMENDED RECORDATION</u>		<u>BLM</u>	
	<u>BOOK</u>	<u>PAGE</u>	<u>BOOK</u>	<u>PAGE</u>	<u>SERIAL</u>	<u>NO.</u>
IL 218	230	621			A MC	49427
IL 219	230	622			A MC	49428
IL 304	299	216			A MC	49429
IL 305	299	217			A MC	49430
IL 306	299	218			A MC	49431
IL 307	299	219			A MC	49432
IL 308	299	220			A MC	49433
IL 309	299	221			A MC	49434
IL 311	305	415			A MC	49436
IL 312	305	416			A MC	49437
IL 313	308	973			A MC	49438
CONCHO NO. 3	35	172	211	71	A MC	52184
CONCHO NO. 4	35	173	211	73	A MC	52185
BLUEBIRD	46	580			A MC	52188
SUNSHINE	48	8			A MC	52189
BUSY BEE	48	287	301	927	A MC	52190
ROSCOE #3	69	76			A MC	52192
ROSCOE #9	69	425			A MC	52194
CLAY NO. 3	176	103	301	929	A MC	52195
CLAY NO. 5	176	105	299	163	A MC	52197
CLAY NO. 6	201	571			A MC	52198
CLAY 10	205	358			A MC	52202
CLAY 11	205	359			A MC	52203
CLAY 12	205	360			A MC	52204
CLAY 13	205	613			A MC	52205
CLAY 14	205	614			A MC	52206
CLAY 15	205	615			A MC	52207
CLAY 16	205	616	299	165	A MC	52208
CLAY 17	205	617			A MC	52209
CLAY 18	205	618			A MC	52210
MILLY	192	286			A MC	52212
ROBBY	192	289			A MC	52215
JANET	192	291			A MC	52217
ROSCOE 10	207	85			A MC	52220
ROSCOE 11	205	355			A MC	52221
ROSCOE 12	205	356			A MC	52222
ROSCOE 13	205	357			A MC	52223
ROSCOE 14	206	455	208	201	A MC	52224
BOSCOE 1	207	76			A MC	52226
BOSCOE 2	207	77			A MC	52227
BOSCOE 3	205	351	207	78	A MC	52228
BOSCOE 4	207	79			A MC	52229
BOSCOE 5	205	353			A MC	52230
BOSCOE 6	207	80			A MC	52231
BOSCOE 7	207	81			A MC	52232
BOSCOE 8	207	82			A MC	52233

RECEIVED  
BLM AZ STATE OFFICE

<u>NAME OF CLAIM</u>	<u>ORIGINAL RECORDATION</u>		<u>AMENDED RECORDATION</u>		<u>BLM SERIAL NO.</u>	
	<u>BOOK</u>	<u>PAGE</u>	<u>BOOK</u>	<u>PAGE</u>	<u>SERIAL</u>	<u>NO.</u>
BOSCOE 9	207	83			A MC	52234
BOSCOE 10	207	84	208	200	A MC	52235
BOSCOE 24	207	106			A MC	52236
BOSCOE 25	208	202			A MC	52237
ROBBY ANNEX	207	86			A MC	52238
SUNSHINE ANNEX	207	87			A MC	52239
MILLY ANNEX	207	88			A MC	52240
LADY BIRD VISTA 1	224	450	757	305	A MC	52241
STANDARD NO. 15	227	483			A MC	52242
BILL SHAFT NO. 3	37	562	76	60	A MC	52246
BILL SHAFT NO. 4	37	563	76	61	A MC	52247
BILL SHAFT NO. 5	37	564	76	62	A MC	52248
AUGUST MINE FRACTION	757	303			A MC	293003
CMC-OX 001	793	262			A MC	303011
CMC-OX 002	793	265			A MC	303012
CMC-OX 003	793	268			A MC	303013
CMC-OX 004	793	271			A MC	303014
CMC-OX 005	793	274			A MC	303015
CMC-OX 006	793	277			A MC	303016
CMC-OX 007	793	280			A MC	303017
CMC-OX 008	793	283			A MC	303018
CMC-OX 009	793	286			A MC	303019
CMC-OX 010	823	821		95-660969	A MC	312258
CMC-OX 011	823	824		95-660970	A MC	312259
CMC-OX 012	823	827		95-660971	A MC	312260
CMC-OX 013	823	830		95-660972	A MC	312261
CMC-OX 014	823	833		95-660973	A MC	312262
VIEW	449	264	555	804	A MC	24349
LAKEVIEW	449	263	555	798	A MC	24350
OVERLOOK	449	262	555	801	A MC	24351
WEBSTER 1	320	548			A MC	49577
WEBSTER 2	320	550			A MC	49578
WEBSTER 3	320	552			A MC	49579
WEBSTER 4	320	554			A MC	49580
WEBSTER 5	320	556			A MC	49581
WEBSTER 6	320	558			A MC	49582
WEBSTER 7	320	560			A MC	49583
WEBSTER 8	320	562			A MC	49584
WEBSTER 9	320	564			A MC	49585
WEBSTER 10	320	566			A MC	49586
WEBSTER 11	320	568			A MC	49587
WEBSTER 12	320	570			A MC	49588
WEBSTER 13	320	572			A MC	49589
WEBSTER 14	320	574			A MC	49590
WEBSTER 15	320	576			A MC	49591
WEBSTER 16	320	578			A MC	49592

RECEIVED  
 B.L.M. AZ STATE OFFICE  
 AUG - 1 10:54 A  
 PHOENIX, ARIZONA

H6

<u>NAME OF CLAIM</u>	<u>ORIGINAL RECORDATION</u>		<u>AMENDED RECORDATION</u>		<u>BLM SERIAL NO.</u>	
	<u>BOOK</u>	<u>PAGE</u>	<u>BOOK</u>	<u>PAGE</u>	<u>SERIAL</u>	<u>NO.</u>
WEBSTER 17	320	580			A MC	49593
WEBSTER 18	320	582			A MC	49594
WEBSTER 19	320	584			A MC	49595
WEBSTER 20	320	586			A MC	49596
WEBSTER 21	320	588			A MC	49597
WEBSTER 22	320	590			A MC	49598
WEBSTER 23	320	592			A MC	49599
WEBSTER 24	320	594			A MC	49600
WEBSTER 25	320	596			A MC	49601
WEBSTER 26	320	598			A MC	49602
WEBSTER 27	320	600			A MC	49603
WEBSTER 28	320	602			A MC	49604
WEBSTER 29	320	604			A MC	49605
WEBSTER 30	320	606			A MC	49606
WEBSTER 31	320	608			A MC	49607
WEBSTER 32	320	610			A MC	49608
WEBSTER 33	320	612			A MC	49609
WEBSTER 34	320	614			A MC	49610
WEBSTER 35	320	616			A MC	49611
WEBSTER 36	320	618			A MC	49612
WEBSTER 37	320	620			A MC	49613
WEBSTER 38	320	622			A MC	49614
WEBSTER 39	320	624			A MC	49615
WEBSTER 40	320	626			A MC	49616
WEBSTER 41	320	628			A MC	49617
WEBSTER 42	320	630			A MC	49618
WEBSTER 43	320	632			A MC	49619
WEBSTER 44	320	634			A MC	49620
WEBSTER 45	320	636			A MC	49621
WEBSTER 46	320	638			A MC	49622
WEBSTER 47	323	813			A MC	49623
WEBSTER 48	323	814			A MC	49624
LUCHILLA	22	76	75	164	A MC	52103
LUCHILLA NO. 2	18	56	75	163	A MC	52104
LUCHILLA FRACTION	38	624	42	167	A MC	52106
RAVEN	22	77	82	150	A MC	52107
MANZANITA NO. 2	17	85	75	162	A MC	52108
MANZANITA NO. 3	18	17	82	148	A MC	52109
I.C.	36	548	75	161	A MC	52110
BLACK EAGLE NO. 1	48	169	82	149	A MC	52144
F.C. NO. 5	494	457			A MC	97788
F.C. NO. 6	494	459			A MC	97789
F.C. NO. 7	494	461			A MC	97790
F.C. NO. 8	494	463			A MC	97791
F.C. NO. 9	494	465			A MC	97792
F.C. NO. 10	494	467			A MC	97793

RECEIVED  
 B.L.M. AZ STATE OFFICE  
 2001 AUG - 1 - 10:15 AM  
 PHOENIX, ARIZONA



<u>NAME OF CLAIM</u>	<u>ORIGINAL RECORDATION</u>		<u>AMENDED RECORDATION</u>		<u>BLM SERIAL NO.</u>	
	<u>BOOK</u>	<u>PAGE</u>	<u>BOOK</u>	<u>PAGE</u>	<u>SERIAL</u>	<u>NO.</u>
CCWC-1	779	948			A MC	299053
CCWC-2	779	950			A MC	299054
CCWC-3	779	952			A MC	299055
CCWC-4	779	955			A MC	299056
CCWC-5	779	958			A MC	299057
CCWC-6	779	961			A MC	299058
CCWC-7	779	964			A MC	299059
CCWC-8	779	967			A MC	299060
CCWC-9	779	970			A MC	299061
CCWC-10	779	973			A MC	299062
CCWC-11	779	976			A MC	299063
CCWC-12	779	979			A MC	299064
CCWC-13	779	982			A MC	299065
CCWC-14	779	985			A MC	299066
CCWC-15	779	988			A MC	299067
CCWC-16	779	991			A MC	299068
CCWC-17	779	993			A MC	299069
CCWC-18	779	996			A MC	299070
CCWC-19	779	999			A MC	299071
CCWC-20	780	01			A MC	299072
RALSTON 15	337	61			A MC	49476
RALSTON 16	337	63			A MC	49477
RALSTON 17	337	65			A MC	49478
RALSTON 25	337	81			A MC	49486
RALSTON 26	337	83			A MC	49487
RALSTON 27	337	85			A MC	49488
RALSTON 28	337	87			A MC	49489
RALSTON 29	337	89			A MC	49490
RALSTON 30	337	91			A MC	49491
RALSTON 31	337	845			A MC	49492
RALSTON 37	337	857			A MC	49498
RALSTON 38	337	859			A MC	49499
RALSTON 39	337	861			A MC	49500
RALSTON 40	337	863			A MC	49501
RALSTON 41	337	865			A MC	49502
RALSTON 42	337	867			A MC	49503
RALSTON 43	337	869			A MC	49504
RALSTON 50	337	883			A MC	49511
RALSTON 51	337	885			A MC	49512
RALSTON 52	337	887			A MC	49513
RALSTON 63	337	909			A MC	49524
RALSTON 64	337	911			A MC	49525
RALSTON 65	337	913			A MC	49526
RALSTON 66	337	869			A MC	49527
RALSTON 74	337	931			A MC	49535
RALSTON 75	337	933			A MC	49536

RECEIVED  
 B.L.M. AZ STATE OFFICE  
 2001 AUG - 1 10:53  
 PHOENIX, ARIZONA

(10)

NAME OF CLAIM	ORIGINAL RECORDATION		AMENDED RECORDATION		BLM	
	BOOK	PAGE	BOOK	PAGE	SERIAL	NO.
RALSTON 76	337	935			A MC	49537
RALSTON 77	337	937			A MC	49538
RALSTON 78	337	939			A MC	49539
RALSTON 81	337	945			A MC	49542
RALSTON 82	337	947			A MC	49543
RALSTON 83	337	949			A MC	49544
COPPER DOOAR NO. 2	39	232	261	433	A MC	52086
DIVIDE #2	36	522	261	437	A MC	52088
DIVIDE #3	36	523	261	439	A MC	52089
DIVIDE #4	36	524	261	441	A MC	52090
DIVIDE #5	36	525	261	443	A MC	52091
DIVIDE #6	36	526	261	445	A MC	52092
DIVIDE #7	36	527	261	447	A MC	52093
DIVIDE #8	36	528	261	449	A MC	52094
DIVIDE #9	36	529	261	451	A MC	52095
DIVIDE #10	36	530	261	453	A MC	52096
DIVIDE #11	36	564	261	455	A MC	52097
B.C. 2	212	370			A MC	52099
B.C. 3	212	371			A MC	52100
B.C. 4	212	372			A MC	52101
LUCHILLA NO. 3	48	236	76	307	A MC	52105
I.C. #2	47	438			A MC	52111
GOLD COIN NO. 2	46	470	82	152	A MC	52112
GOLD COIN NO. 4	48	187	82	151	A MC	52113
GOLD BAR NO. 1	48	446			A MC	52115
GOLD BAR #2	48	447			A MC	52116
WARRIOR EXTENCTION #7	36	579	268	590	A MC	52118
RALSTON 2	261	458			A MC	52120
RALSTON 3	261	459			A MC	52121
RALSTON 4	261	460			A MC	52122
RALSTON 5	261	461			A MC	52123
RALSTON 6	261	462			A MC	52124
RALSTON 7	261	463			A MC	52125
RALSTON 8	261	464			A MC	52126
HOOPES #3	2	232	295	546	A MC	52173
HOOPES #4	2	233	295	548	A MC	52174
HOOPES #5	2	234	295	550	A MC	52175
HOOPES #6	2	235	295	552	A MC	52176
PINK LIMESTONE #1	170	534	295	537	A MC	52177
PINK LIMESTONE #2	170	535	295	539	A MC	52178
PINK LIMESTONE 3	295	541			A MC	52179
PINK LIMESTONE 4	295	542			A MC	52180
PINK LIMESTONE 5	295	543			A MC	52181
PINK LIMESTONE 6	295	544			A MC	52182
PINK LIMESTONE 7	295	545			A MC	52183
MGO #ONE	170	532			A MC	52259

RECEIVED  
 B.L.M. AZ STATE OFFICE  
 2001 AUG -1 10:53  
 PHOENIX, ARIZONA

Hle

NAME OF CLAIM	ORIGINAL RECORDATION		AMENDED RECORDATION		BLM	
	BOOK	PAGE	BOOK	PAGE	SERIAL	NO.
MGO #2	170	533			A MC	52260
MGO 3	295	554			A MC	52261
MGO 4	295	555			A MC	52262
MGO 5	314	487			A MC	52263
HOOPE PLACER NO. 2	190	347			A MC	52264
MGO #6	818	671			A MC	309608
GE 1	214	466	558	577	A MC	52072
GE 2	214	467	558	580	A MC	52073
GE 3	214	468	558	583	A MC	52074
GE 4	214	469	558	586	A MC	52075
GE 5	214	470	558	589	A MC	52076
GE 6	214	471	558	592	A MC	52077
GE 7	214	472	558	595	A MC	52078
GE 8	214	473	558	598	A MC	52079
GE 9	214	474	558	601	A MC	52080
GE 10	214	475	558	604	A MC	52081
GE 11	214	476			A MC	52082
GE 12	214	477			A MC	52083
GE 13	214	478			A MC	52084
RESCUE MILL	270	576			A MC	48129
VALLEY FORGE	6	401			A MC	48108
MIKADO	10	469			A MC	48109
K.C.	6	400	248	591	A MC	48116
CZAR	10	470	248	594	A MC	48117
FOR 3	209	234	255	593	A MC	48121
QUARTZ SITE NO. 6 (A)	466	186			A MC	35797
QUARTZ SITE NO. 7 (A)	466	185			A MC	35798
QUARTZ SITE NO. 8 (A)	466	184			A MC	35799
QUARTZ SITE #25 (A)	466	220			A MC	35817
QUARTZ SITE #26 (A)	466	221			A MC	35818
QUARTZ SITE #27 (A)	466	166			A MC	35819
HARDROCK NO. 1 (A)	466	200			A MC	35822
HARDROCK NO. 2 (A)	466	193			A MC	35823
MOONLIGHT (A)	466	196			A MC	35826
BLACK OAK (A)	466	199			A MC	35827
BLACK OAK NO. 2 (A)	466	198			A MC	35828
BLACK OAK NO. 3 (A)	466	197			A MC	35829
PINTO COPPER FRACTION (A)	466	204			A MC	35837
PINTO COPPER NO. 1 (A)	466	210			A MC	35838
PINTO COPPER NO. 2 (A)	466	211			A MC	35839
PINTO COPPER NO. 3 (A)	466	212			A MC	35840
PINTO COPPER NO. 4 (A)	466	213			A MC	35841
PINTO COPPER NO. 5 (A)	466	214			A MC	35842
PINTO COPPER NO. 6 (A)	466	219			A MC	35843
PINTO COPPER NO. 7 (A)	466	222			A MC	35844
PINTO COPPER NO. 8 (A)	466	223			A MC	35845

RECEIVED  
 B.L.M. AZ STATE OFFICE  
 AUG - 1 - 10:54  
 PHOENIX, ARIZONA

Hle

<u>NAME OF CLAIM</u>	<u>ORIGINAL RECORDATION</u>		<u>AMENDED RECORDATION</u>		<u>BLM SERIAL NO.</u>	
	<u>BOOK</u>	<u>PAGE</u>	<u>BOOK</u>	<u>PAGE</u>	<u>SERIAL</u>	<u>NO.</u>
PINTO COPPER NO. 9 (A)	466	205			A MC	35846 ✓
PINTO COPPER NO. 10 (A)	466	206			A MC	35847 ✓
PINTO COPPER NO. 11 (A)	466	207			A MC	35848 ✓
PINTO COPPER NO. 12 (A)	466	208			A MC	35849 ✓
PINTO COPPER NO. 13 (A)	466	209			A MC	35850 ✓
KAY 1	262	305	471	40	A MC	39092 ✓
KAY 2	262	306	471	41	A MC	39093 ✓
KAY 3	262	307	471	42	A MC	39094 ✓
KAY 4	262	308	471	43	A MC	39095 ✓
KAY 5	262	309	471	44	A MC	39096 ✓
KAY 6	262	310	471	45	A MC	39097 ✓
KAY 7	262	311	471	46	A MC	39098 ✓
KAY 8	262	312	471	47	A MC	39099 ✓
KAY 9	262	313	471	48	A MC	39100 ✓
KAY 10	262	314	471	49	A MC	39101 ✓
KAY 11	262	315	471	50	A MC	39102 ✓
KAY 12	262	316	471	51	A MC	39103 ✓
KAY 13	262	317	471	52	A MC	39104 ✓
KAY 14	262	318	471	53	A MC	39105 ✓
KAY 15	262	319	471	54	A MC	39106 ✓
KAY 16	262	320	471	55	A MC	39107 ✓
KAY 17	262	321	471	56	A MC	39108 ✓
KAY 18	262	322	471	57	A MC	39109 ✓
KAY 19	262	323	471	58	A MC	39110 ✓
KAY 20	262	324	471	59	A MC	39111 ✓
KAY 21	262	325	471	60	A MC	39112 ✓
KAY 22	262	326	471	61	A MC	39113 ✓
KAY 23	262	327	471	62	A MC	39114 ✓
KAY 50	262	352	471	85	A MC	39137 ✓
KAY 51	262	353	471	86	A MC	39138 ✓
KAY 57	262	359	471	92	A MC	39144 ✓
KAY 58	262	360	471	93	A MC	39145 ✓
KAY 81	264	328	471	110	A MC	39162 ✓
KAY 82	264	329	471	111	A MC	39163 ✓
KAY 85	262	373	471	113	A MC	39165 ✓
KAY 86	262	374	471	114	A MC	39166 ✓
KAY 87	262	375	471	115	A MC	39167 ✓
KAY 88	262	376	471	116	A MC	39168 ✓
KAY 89	262	377	471	117	A MC	39169 ✓
KAY 90	262	378	471	118	A MC	39170 ✓
KAY 91	262	379	471	119	A MC	39171 ✓
KAY 92	262	380	471	120	A MC	39172 ✓
KAY 93	262	381	471	121	A MC	39173 ✓
KAY 94	262	382	471	122	A MC	39174 ✓
KAY 95	262	383	471	123	A MC	39175 ✓
KAY 96	262	384	471	124	A MC	39176 ✓

RECEIVED  
 B.L.M. AZ STATE OFFICE  
 AUG - 1 2001  
 PHOENIX, ARIZONA

H6



<u>NAME OF CLAIM</u>	<u>ORIGINAL RECORDATION</u>		<u>AMENDED RECORDATION</u>		<u>BLM SERIAL NO.</u>	
	<u>BOOK</u>	<u>PAGE</u>	<u>BOOK</u>	<u>PAGE</u>	<u>SERIAL</u>	<u>NO.</u>
KAY 97	262	385	471	125	A MC	39177
KAY 98	262	386	471	126	A MC	39178
KAY 99	262	387	471	127	A MC	39179
KAY 100	262	388	471	128	A MC	39180
KAY 101	262	389	471	129	A MC	39181
KAY 102	262	390	471	130	A MC	39182
KAY 103	262	391	471	131	A MC	39183
KAY 104	262	392	471	132	A MC	39184
KAY 108	262	396	471	133	A MC	39185
KAY 109	270	267	471	134	A MC	39186
KAY 110	270	268	471	135	A MC	39187
KAY 111	270	269	471	136	A MC	39188
KAY 112	270	270	471	137	A MC	39189
KAY 113	270	271	471	138	A MC	39190
KAY 114	270	272	471	139	A MC	39191
DESERTER	20	16	24	239	A MC	48124
CHIEF #3	25	79	24	240	A MC	48125
CHIEF #4	25	80	24	241	A MC	48126
CHIEF #5	25	81	24	242	A MC	48127
CHIEF #6	25	82	24	243	A MC	48128
KAY 142	536	11			A MC	131768
KAY 143	536	13			A MC	131769
CHIEF FRACTION	694	559			A MC	265777
QUARTZ SITE NO. 4 (A)	466	188			A MC	35795
QUARTZ SITE NO. 5 (A)	466	187			A MC	35796
1511551	303	639			A MC	52132
1511552	303	640			A MC	52133
2211551	303	641			A MC	52134
2211552	303	642			A MC	52135
2211553	303	643			A MC	52136
2211554	303	644			A MC	52137
2211555	303	645			A MC	52138
2211556	303	646			A MC	52139
2211557	303	647			A MC	52140
2211558	303	648			A MC	52141
2211559	315	978	319	638	A MC	52142
22115510	315	979	319	640	A MC	52143
22115511	315	980	319	642	A MC	52144
2711551	303	674			A MC	52170
2711552	303	675			A MC	52171
2711553	303	676			A MC	52172
CMHR-2611557	809	724			A MC	308180
CMHR-2611558	809	726			A MC	308181
FUTURE 1 MILLSITE	93-637242	51			A MC	327648
FUTURE 2 MILLSITE	93-637243				A MC	327649
FUTURE 3 MILLSITE	93-637244				A MC	327650

PHOENIX, ARIZONA

2001 AUG - 1 A 10:51

RECEIVED  
B.L.M. AZ STATE OFFICE

Hle

<u>NAME OF CLAIM</u>	<u>ORIGINAL RECORDATION</u>		<u>AMENDED RECORDATION</u>		<u>BLM</u>	
	<u>BOOK</u>	<u>PAGE</u>	<u>BOOK</u>	<u>PAGE</u>	<u>SERIAL</u>	<u>NO.</u>
FUTURE 4 MILLSITE	93-637245				A MC	327651
FUTURE 5 MILLSITE	93-637246				A MC	327652
FUTURE 6 MILLSITE	93-637247				A MC	327653
FUTURE 7 MILLSITE	93-637248				A MC	327654
FUTURE 8 MILLSITE	93-637249				A MC	327655
FUTURE 9 MILLSITE	93-637250				A MC	327657
FUTURE 10 MILLSITE	93-637251				A MC	327658
FUTURE 11 MILLSITE	93-637252				A MC	327659
FUTURE 12 MILLSITE	93-637253				A MC	327660
FUTURE 13 MILLSITE	93-637254				A MC	327661
FUTURE 14 MILLSITE	93-637255				A MC	327662
FUTURE 15 MILLSITE	93-637256				A MC	327663
FUTURE 16 MILLSITE	93-637257				A MC	327664
FUTURE 17 MILLSITE	93-637258				A MC	327665
FUTURE 18 MILLSITE	93-637259				A MC	327666
FUTURE 19 MILLSITE	93-637260				A MC	327667
FUTURE 20 MILLSITE	93-637261				A MC	327668
FUTURE 21 MILLSITE	93-637262				A MC	327669
FUTURE 22 MILLSITE	93-637263				A MC	327670
FUTURE 23 MILLSITE	93-637264				A MC	327671
FUTURE 24 MILLSITE	93-637265				A MC	327672
FUTURE 25 MILLSITE	93-637266				A MC	327673
FUTURE 26 MILLSITE	93-637267				A MC	327674
FUTURE 27 MILLSITE	93-637268				A MC	327675
FUTURE 28 MILLSITE	93-637269				A MC	327676
FUTURE 29 MILLSITE	93-637270				A MC	327677
FUTURE 30 MILLSITE	93-637271				A MC	327678
FUTURE 31 MILLSITE	93-637272				A MC	327679
FUTURE 32 MILLSITE	93-637273				A MC	327680
FUTURE 33 MILLSITE	93-637274				A MC	327681
FUTURE 34 MILLSITE	93-637275				A MC	327682
FUTURE 35 MILLSITE	93-637276				A MC	327683
FUTURE 36 MILLSITE	93-637277				A MC	327684
FUTURE 37 MILLSITE	93-637278				A MC	327685
FUTURE 38 MILLSITE	93-637279				A MC	327686
FUTURE 39 MILLSITE	93-637280				A MC	327687
FUTURE 40 MILLSITE	93-637281				A MC	327688
FUTURE 41 MILLSITE	93-637282				A MC	327689
FUTURE 42 MILLSITE	93-637283				A MC	327690
FUTURE 43 MILLSITE	93-637284				A MC	327691
FUTURE 44 MILLSITE	93-637285				A MC	327692
FUTURE 45 MILLSITE	93-637286				A MC	327693
FUTURE 46 MILLSITE	93-637287				A MC	327694
FUTURE 47 MILLSITE	93-637288				A MC	327695
FUTURE 48 MILLSITE	93-637289				A MC	327696
FUTURE 49 MILLSITE	93-637290				A MC	327697

RECEIVED  
 B.L.M. AZ STATE OFFICE  
 AUG - 1 - 10:58 AM '00  
 PHOENIX, ARIZONA

He

<u>NAME OF CLAIM</u>	<u>ORIGINAL RECORDATION</u>		<u>AMENDED RECORDATION</u>		<u>BLM SERIAL NO.</u>	
	<u>BOOK</u>	<u>PAGE</u>	<u>BOOK</u>	<u>PAGE</u>	<u>SERIAL</u>	<u>NO.</u>
FUTURE 50 MILLSITE	93-637291				A MC	327698
FUTURE 51 MILLSITE	93-637292				A MC	327699
FUTURE 52 MILLSITE	93-637293				A MC	327700
FUTURE 53 MILLSITE	93-637294				A MC	327701
FUTURE 54 MILLSITE	93-637295				A MC	327702
FUTURE 55 MILLSITE	93-637296				A MC	327703
FUTURE 56 MILLSITE	93-637297				A MC	327704
FUTURE 57 MILLSITE	93-637298				A MC	327705
FUTURE 58 MILLSITE	93-637299				A MC	327706
FUTURE 59 MILLSITE	93-637300				A MC	327707
FUTURE 60 MILLSITE	93-637301				A MC	327708
FUTURE 61 MILLSITE	93-637302				A MC	327709
FUTURE 62 MILLSITE	93-637303				A MC	327710
FUTURE 63 MILLSITE	93-637304				A MC	327711
FUTURE 64 MILLSITE	93-637305				A MC	327712
FUTURE 65 MILLSITE	93-637306				A MC	327713
FUTURE 66 MILLSITE	93-637307				A MC	327714
FUTURE 67 MILLSITE	93-637308				A MC	327715
FUTURE 68 MILLSITE	93-637309				A MC	327716
FUTURE 69 MILLSITE	93-637310				A MC	327717
FUTURE 70 MILLSITE	93-637311				A MC	327718
FUTURE 71 MILLSITE	93-637312				A MC	327719
FUTURE 72 MILLSITE	93-637313				A MC	327720
FUTURE 73 MILLSITE	93-637314				A MC	327721
FUTURE 74 MILLSITE	93-637315				A MC	327722
FUTURE 75 MILLSITE	93-637316				A MC	327723
FUTURE 76 MILLSITE	93-637317				A MC	327724
FUTURE 77 MILLSITE	93-637318				A MC	327725
FUTURE 78 MILLSITE	93-637319				A MC	327726
FUTURE 79 MILLSITE	93-637320				A MC	327727
FUTURE 80 MILLSITE	93-637321				A MC	327728
FUTURE 81 MILLSITE	93-637322				A MC	327729
FUTURE 82 MILLSITE	93-637323				A MC	327730
FUTURE 83 MILLSITE	93-637324				A MC	327731
FUTURE 84 MILLSITE	93-637325				A MC	327732
FUTURE 85 MILLSITE	93-637326				A MC	327733
FUTURE 86 MILLSITE	93-637327				A MC	327734
FUTURE 87 MILLSITE	93-637328				A MC	327735
FUTURE 88 MILLSITE	93-637329				A MC	327736
FUTURE 89 MILLSITE	93-637330				A MC	327737
FUTURE 90 MILLSITE	93-637331				A MC	327738
FUTURE 91 MILLSITE	93-637332				A MC	327739
FUTURE 92 MILLSITE	93-637333				A MC	327740
FUTURE 93 MILLSITE	93-637334				A MC	327741
FUTURE 94 MILLSITE	93-637335				A MC	327742
FUTURE 95 MILLSITE	93-637336				A MC	327743

RECEIVED  
 B.L.M. AZ STATE OFFICE  
 AUG - 1 - 2001  
 PHOENIX, ARIZONA

He

<u>NAME OF CLAIM</u>	<u>ORIGINAL RECORDATION BOOK PAGE</u>	<u>AMENDED RECORDATION BOOK PAGE</u>	<u>BLM SERIAL NO.</u>
FUTURE 96 MILLSITE	93-637337		A MC 327744
FUTURE 97 MILLSITE	93-637338		A MC 327745
FUTURE 98 MILLSITE	93-637339		A MC 327746
FUTURE 99 MILLSITE	93-637340		A MC 327747
FUTURE 100 MILLSITE	93-637341		A MC 327748
FUTURE 101 MILLSITE	93-637342		A MC 327749
FUTURE 102 MILLSITE	93-637343		A MC 327750
FUTURE 103 MILLSITE	93-637344		A MC 327751
FUTURE 104 MILLSITE	93-637345		A MC 327752
FUTURE 105 MILLSITE	93-637346		A MC 327753
FUTURE 107 MILLSITE	93-637348		A MC 327755
FUTURE 108 MILLSITE	93-637349		A MC 327756
FUTURE 109 MILLSITE	93-637350		A MC 327757
FUTURE 110 MILLSITE	93-637351		A MC 327758
FUTURE 111 MILLSITE	93-637352		A MC 327759
FUTURE 112 MILLSITE	93-637353		A MC 327760
FUTURE 113 MILLSITE	93-637354		A MC 327761
FUTURE 114 MILLSITE	93-637355		A MC 327762
FUTURE 115 MILLSITE	93-637356		A MC 327763
FUTURE 116 MILLSITE	93-637357		A MC 327764
FUTURE 117 MILLSITE	93-637358		A MC 327765
FUTURE 118 MILLSITE	93-637359		A MC 327766
FUTURE 119 MILLSITE	93-637360		A MC 327767
FUTURE 120 MILLSITE	93-637361		A MC 327768
FUTURE 121 MILLSITE	93-637362		A MC 327769
FUTURE 122 MILLSITE	93-637363		A MC 327770
FUTURE 123 MILLSITE	93-637364		A MC 327771
FUTURE 124 MILLSITE	93-637365		A MC 327772
FUTURE 125 MILLSITE	93-637366		A MC 327773
FUTURE 126 MILLSITE	93-637367		A MC 327774
FUTURE 127 MILLSITE	93-637368		A MC 327775
FUTURE 128 MILLSITE	93-637369		A MC 327776
FUTURE 129 MILLSITE	93-637370		A MC 327777
FUTURE 130 MILLSITE	93-637371		A MC 327778
FUTURE 131 MILLSITE	93-637372		A MC 327779
FUTURE 132 MILLSITE	93-637373		A MC 327780
FUTURE 133 MILLSITE	93-637374		A MC 327781
FUTURE 134 MILLSITE	93-637375		A MC 327782
FUTURE 135 MILLSITE	93-637376		A MC 327783
FUTURE 136 MILLSITE	93-637377		A MC 327784
FUTURE 137 MILLSITE	93-637378		A MC 327785
FUTURE 138 MILLSITE	93-637379		A MC 327786
FUTURE 139 MILLSITE	93-637380		A MC 327787
FUTURE 140 MILLSITE	93-637381		A MC 327788
FUTURE 141 MILLSITE	93-637382		A MC 327789
FUTURE 142 MILLSITE	93-637383		A MC 327790

RECEIVED  
 B.L.M. AZ STATE OFFICE  
 2001 AUG - 1 A 10: 54  
 PHOENIX, ARIZONA

Hle



<u>NAME OF CLAIM</u>	<u>ORIGINAL RECORDATION</u>		<u>AMENDED RECORDATION</u>		<u>BLM SERIAL NO.</u>	
	<u>BOOK</u>	<u>PAGE</u>	<u>BOOK</u>	<u>PAGE</u>	<u>SERIAL</u>	<u>NO.</u>
FUTURE 143 MILLSITE	93-637384				A MC	327791✓
FUTURE 144 MILLSITE	93-637385				A MC	327792✓
FUTURE 145 MILLSITE	93-637386				A MC	327793✓
FUTURE 146 MILLSITE	93-637387				A MC	327794✓
FUTURE 147 MILLSITE	93-637388				A MC	327795✓
FUTURE 148 MILLSITE	93-637389				A MC	327796✓
FUTURE 149 MILLSITE	93-637390				A MC	327797✓
FUTURE 150 MILLSITE	93-637391				A MC	327798✓
FUTURE 151 MILLSITE	93-637392				A MC	327799✓
FUTURE 152 MILLSITE	93-637393				A MC	327800✓
FUTURE 153 MILLSITE	93-637394				A MC	327801✓
FUTURE 154 MILLSITE	93-637395				A MC	327802✓
FUTURE 155 MILLSITE	93-637396				A MC	327803✓
FUTURE 156 MILLSITE	93-637397				A MC	327804✓
FUTURE 157 MILLSITE	93-637398				A MC	327805✓
FUTURE 162 MILLSITE	93-637403				A MC	327810✓
FUTURE 163 MILLSITE	93-637404				A MC	327811✓
FUTURE 164 MILLSITE	93-637405				A MC	327812✓
FUTURE 165 MILLSITE	93-637406				A MC	327813✓
FUTURE 166 MILLSITE	93-637407				A MC	327814✓
FUTURE 167 MILLSITE	93-637408				A MC	327815✓
FUTURE 168 MILLSITE	93-637409				A MC	327816✓
FUTURE 169 MILLSITE	93-637410				A MC	327817✓
FUTURE 170 MILLSITE	93-637411				A MC	327818✓
FUTURE 171 MILLSITE	93-637412				A MC	327819✓
FUTURE 172 MILLSITE	93-637413				A MC	327820✓
FUTURE 173 MILLSITE	93-637414				A MC	327821✓
FUTURE 174 MILLSITE	93-637415				A MC	327822✓
FUTURE 179 MILLSITE	93-637420				A MC	327827✓
FUTURE 180 MILLSITE	93-637421				A MC	327828✓
FUTURE 181 MILLSITE	93-637422				A MC	327829✓
FUTURE 182 MILLSITE	93-637423				A MC	327830✓
FUTURE 183 MILLSITE	93-637424				A MC	327831✓
FUTURE 184 MILLSITE	93-637425				A MC	327832✓
FUTURE 185 MILLSITE	93-637426				A MC	327833✓
FUTURE 186 MILLSITE	93-637427				A MC	327834✓
FUTURE 187 MILLSITE	93-637428				A MC	327835✓
FUTURE 188 MILLSITE	93-637429				A MC	327836✓
FUTURE 189 MILLSITE	93-637430				A MC	327837✓
FUTURE 190 MILLSITE	93-637431				A MC	327838✓
FUTURE 191 MILLSITE	93-637432				A MC	327839✓
FUTURE 192 MILLSITE	93-637433				A MC	327840✓
FUTURE 193 MILLSITE	93-637434				A MC	327841✓
FUTURE 195 MILLSITE	93-637436				A MC	327843✓
FUTURE 196 MILLSITE	93-637437				A MC	327844✓
FUTURE 197 MILLSITE	93-637438				A MC	327845✓

RECEIVED  
 B.L.M. AZ STATE OFFICE  
 2001 AUG - 1 A 10: 54  
 PHOENIX, ARIZONA

HL

<u>NAME OF CLAIM</u>	<u>ORIGINAL RECORDATION</u>		<u>AMENDED RECORDATION</u>		<u>BLM SERIAL NO.</u>	
	<u>BOOK</u>	<u>PAGE</u>	<u>BOOK</u>	<u>PAGE</u>	<u>SERIAL</u>	<u>NO.</u>
FUTURE 198 MILLSITE	93-637439				A MC	327846
FUTURE 199 MILLSITE	93-637440				A MC	327847
FUTURE 200 MILLSITE	93-637441				A MC	327848
FUTURE 201 MILLSITE	93-637442				A MC	327849
FUTURE 202 MILLSITE	93-637443				A MC	327850
FUTURE 203 MILLSITE	93-637444				A MC	327851
FUTURE 204 MILLSITE	93-637445				A MC	327852
FUTURE 206 MILLSITE	93-637447				A MC	327854
FUTURE 207 MILLSITE	93-637448				A MC	327855
CMC-OX 15	94-647102				A MC	330826
CMC-OX 16	94-647103				A MC	330827
CMC-OX 17	94-647104				A MC	330828
CMC-OX 18	94-647105				A MC	330829
CMC-OX 19	94-647106				A MC	330830
CMC-OX 20	94-647107				A MC	330831
CMC-OX 21	94-647108				A MC	330832
CMC-OX 22	94-647109				A MC	330833
CMC-OX 23	94-647110				A MC	330834
CMC-OX 24	94-647111				A MC	330835
CMC-OX 25	94-647112				A MC	330836
CMC-OX 26	94-647113		94-650891		A MC	330837
CMC-OX 27	94-647114		94-650892		A MC	330838
CMC-OX 31	94-647115		94-650893		A MC	330839
CMC-OX 32	94-647116				A MC	330840
CMC-OX 33	94-647117				A MC	330841
CMC-OX 34	94-647118				A MC	330842
CMC-OX 35	94-647119				A MC	330843
CMC-OX 36	94-647120				A MC	330844
CMC-OX 37	94-647121				A MC	330845
CMC-OX 38	94-647122				A MC	330846
CMC-OX 39	94-647123				A MC	330847
CMC-OX 40	94-647124				A MC	330848
CMC-OX 41	94-647125				A MC	330849
CMC-OX 45	94-647126				A MC	330850
CMC-OX 46	94-647127				A MC	330851
CMC-OX 47	94-647128				A MC	330852
CMC-OX 48	94-647129				A MC	330853
CMC-OX 49	94-647130				A MC	330854
CMC-OX 50	94-647131				A MC	330855
CMC-OX 51	94-647132				A MC	330856
CMC-OX 52	94-647133				A MC	330857
CMC-OX 53	94-647134				A MC	330858
CMC-OX 54	94-647135				A MC	330859
CMC-OX 55	94-647136				A MC	330860
QUARTZ SITE 102	95-660238				A MC	333430
QUARTZ SITE 103	95-660239				A MC	333431

RECEIVED  
 B.L.M. AZ STATE OFFICE  
 2001 AUG - 1 A 10: 54  
 PHOENIX, ARIZONA

EXHIBIT "A" (Continued)

<u>NAME OF CLAIM</u>	<u>ORIGINAL RECORDATION</u>		<u>AMENDED RECORDATION</u>		<u>BLM SERIAL NO.</u>	
	<u>BOOK</u>	<u>PAGE</u>	<u>BOOK</u>	<u>PAGE</u>	<u>SERIAL</u>	<u>NO.</u>
QUARTZ SITE 104		95-660240			A MC	333432 ✓
QUARTZ SITE 105		95-660241			A MC	333433 ✓
QUARTZ SITE 106		95-660242			A MC	333434 ✓
QUARTZ SITE 107		95-660243			A MC	333435 ✓
QUARTZ SITE 108		95-660244			A MC	333436 ✓
QUARTZ SITE 109		95-660245			A MC	333437 ✓
QUARTZ SITE 121		95-660256			A MC	333438 ✓
QUARTZ SITE 126		95-660261			A MC	333443 ✓
QUARTZ SITE 127		95-660262			A MC	333444 ✓
QUARTZ SITE NO. 11 (A)	466	181			A MC	35802 ✓
QUARTZ SITE NO. 12 (A)	466	180			A MC	35803 ✓
QUARTZ SITE NO. 13 (A)	466	179			A MC	35804 ✓
QUARTZ SITE NO. 14 (A)	466	178			A MC	35805 ✓
RIDGE 15	344	656			A MC	49453 ✓

RECEIVED  
 B.L.M. AZ STATE OFFICE  
 2001 AUG -1 A 10: 54  
 PHOENIX, ARIZONA

14  
14

Receipt No. 365917

LEAD FILE #'S \_\_\_\_\_

Trans No. 384558

AMC 39092; AMC 333016

AMC 352049

AMC Number	Code	Amount
39118	482	100 <sup>00</sup>
39120 - 39122	}	300 <sup>00</sup>
39124		100 <sup>00</sup>
39126		100 <sup>00</sup>
39128		100 <sup>00</sup>
39149		100 <sup>00</sup>
39151		100 <sup>00</sup>
39153 - 39156		400 <sup>00</sup>
333016 - 333024		900 <sup>00</sup>
352049 - 352052		400 <sup>00</sup>
<b>TOTAL:</b>		\$2600 <sup>00</sup>

AMC Number	Code	Amount
<b>TOTAL:</b>		\$

Date of Doc \_\_\_\_\_

Date Entered: 10/25/2001 RE

Date of Rec't \_\_\_\_\_

Date Verified: \_\_\_\_\_

Amount Rec'd \$2600.00

Sent to Accts: \_\_\_\_\_

Amount Earned \$2600.00

Date Earned: \_\_\_\_\_

- 480 POL
- 481 NOI
- 482 MAINT
- 396 TRANS
- 635 AMEND

NOTES:

August 21, 2001

U.S. Department of Interior  
Bureau of Land Management,  
Arizona State Office  
222 N. Central Ave.  
Phoenix, AZ 85004-2203

**Serial No. AMC 39118, ET AL**

Enclosed is the claim maintenance fee payment of \$2,600.00 for the assessment year beginning 9-1-2001 for the 26 Kay mining claims in the Globe-Miami Mining District, Gila County, Arizona. Paid in behalf of Coryell Mines L.L.C.. The claims and respective AMC numbers are listed below:

Name	AMC No.	Name	AMC No.
Kay 28	39118	Kay 33	333016
Kay 30	39120	Kay 35	333017
Kay 31	39121	Kay 37	333018
Kay 32	39122	Kay 39	333019
Kay 34	39124	Kay 40	333020
Kay 36	39126	Kay 42	333021
Kay 38	39128	Kay 61	333022
Kay 65	39149	Kay 63	333023
Kay 67	39151	Kay 73	333024
Kay 69	39153	Kay 62	352049
Kay 70	39154	Kay 64	352050
Kay 71	39155	Kay 66	352051
Kay 72	39156	Kay 68	352052

Kathryn Coryell Graham,  
Coryell Mines, L.L.C.  
1721 E. Placita Padre Isidoro  
Tucson, AZ 85718  
(520) 529-1392



-2600

2001 AUG 21 A 10:38

2001 AUG 21 A 10:38

LAND MANAGEMENT

c: John Lacy/DeConcini, MacDonald, Yetwin, and Lacy

ENTERED IN COMPUTER  
RS 10/25/2001



**United States Department of the Interior  
Bureau of Land Management**  
BUSINESS & SUPPORT SVCS DIV  
222 N CENTRAL AVE  
PHOENIX, AZ 85004 -2203  
Phone: (602) 417-9200

Receipt	
No:	365917

**Transaction #:** 384558  
**Date of Transaction:** 08/27/2001

**CUSTOMER:** KATHRYN C GRAHAM  
1721 E PLACITA PADRE ISIDORO  
TUCSON, AZ 85718

LINE #	QTY	COMMODITY / SUBJECT / ACTION / PRODUCT	REMARKS	UNIT PRICE	TOTAL
1	1.00	LOCATABLE MINERALS / MINING CLAIMS-NOT NEW-UNADJUD, ONE AUTH NO. ONLY / MINING CLAIM MONEY RECEIVED (455)	MAINT 2002 (26)	- n/a -	\$2,600.00
<b>TOTAL:</b>					<b>\$2,600.00</b>

PAYMENT INFORMATION			
1	AMOUNT:	\$2,600.00	POSTMARKED: 08/24/2001
	TYPE:	CHECK	RECEIVED: 08/27/2001
	CHECK NO:	193	
	NAME:	THE CORYELL LTD. PARTNERSHIP 1721 E PLACITA PADRE ISIDORO TUCSON AZ 85718	

**REMARKS**

PHONE: SEE DOC

CASE SERIAL NUMBER INFORMATION		
TRNS #	LINE #	CASES
384558	1	AMC39118/\$2600.00

This receipt was generated by the automated BLM Collections and Billings System and is a paper representation of a portion of the official electronic record contained therein.

*mining*

**UNITED STATES  
DEPARTMENT OF THE INTERIOR  
BUREAU OF LAND MANAGEMENT**  
222 N CENTRAL AVE, PHOENIX, AZ 85004-2203  
Phone: (602)417-9200

**NOTICE OF RETURN OF REMITTANCE**

DATE : 09/12/2001  
No : 2541

THE CORYELL LTD, PARTNERSHIP  
1721 E PLACITA PADRE ISIDORO  
TUCSON, AZ 85718

Check Number	Amount	Reference No
198	\$89.00	

**Your Remittance(s) listed above is/are returned because of the following reason:**

AFTER INQUIRY, IT DOES NOT APPEAR THAT THIS REMITTANCE PERTAINS TO THE BUREAU OF LAND MANAGEMENT.

**Remarks: THIS PAYMENT SHOULD BE MAILED TO THE COUNTY RECORDER'S OFFICE; NOT THE BLM IN PHX. COURTNEY DAVIDSON @ 602-417-9562**

August 21, 2001

RECEIVED  
BUREAU OF  
LAND MANAGEMENT

2001 SEP 11 A 9:08

The Gila County Recorder  
Bureau of Land Management,  
Arizona State Office  
222 N. Central Ave.  
Phoenix, AZ 85004-2203

ARIZONA  
STATE OFFICE  
PHOENIX, ARIZONA

### INTENT TO HOLD

State of Arizona, County of Pima certification of payment of rental fee in lieu of affidavit of annual assessment work: Kay claims. Paid in behalf of Coryell Mines, L.L.C. , owner of the following described unpatented mining claims situated in Gila County, Arizona (the "claims"), the location notices of which are of record in said county, and in the records of the Arizona State Office of the Bureau of Land Management under the file numbers as follows:

Name	AMC No.	Name	AMC No.
Kay 28	39118	Kay 33	333016
Kay 30	39120	Kay 35	333017
Kay 31	39121	Kay 37	333018
Kay 32	39122	Kay 39	333019
Kay 34	39124	Kay 40	333020
Kay 36	39126	Kay 42	333021
Kay 38	39128	Kay 61	333022
Kay 65	39149	Kay 63	333023
Kay 67	39151	Kay 73	333024
Kay 69	39153	Kay 62	352049
Kay 70	39154	Kay 64	352050
Kay 71	39155	Kay 66	352051
Kay 72	39156	Kay 68	352052

all situated in sections 16, 17, 20 and 21, TINR14E, by projection (area unsurveyed), Miami-Globe Mining District.

Pursuant to Amendment No. 18 of HR5503 of the Department of the Interior and Related Agencies Appropriations Act, 1993, owner has paid an advance rental fee of \$100 per claim for the assessment year beginning on September 1, 2001 in lieu of recording an Affidavit of Performance of Annual Assessment work.

The name and address of the owners of the claims cited herein is: Coryell Mines, L.L.C., c/o Kathryn Coryell Graham at 1721 E. Placita Padre Isidoro Tucson, AZ 85718.



Kathryn Coryell Graham,  
Coryell Mines, L.L.C.  
1721 E. Placita Padre Isidoro  
Tucson, AZ 85718  
(520) 529-1392

RECEIVED  
BUREAU OF  
LAND MANAGEMENT  
2001 SEP 11 A 9:08  
ARIZONA  
STATE OFFICE  
PHOENIX, ARIZONA



**United States Department of the Interior**  
**Bureau of Land Management**  
 BUSINESS & SUPPORT SVCS DIV  
 222 N CENTRAL AVE  
 PHOENIX, AZ 85004 -2203  
 Phone: (602) 417-9200

Receipt	
No.	365917

Transaction #: 384558  
 Date of Transaction: 08/27/2001

CUSTOMER: KATHRYN C GRAHAM  
 1721 E PLACITA PADRE ISIDORO  
 TUCSON, AZ 85718

LINE #	QTY	COMMODITY / SUBJECT / ACTION / PRODUCT	REMARKS	UNIT PRICE	TOTAL
1	1.00	LOCATABLE MINERALS / MINING CLAIMS-NOT NEW-UNADJUD, ONE AUTH NO. ONLY / MINING CLAIM MONEY RECEIVED (455)	MAINT 2002 (26)	- n/a -	\$2,600.00
<b>TOTAL:</b>					<b>\$2,600.00</b>

PAYMENT INFORMATION			
1	AMOUNT	\$2,600.00	POSTMARKED: 08/24/2001
	TYPE	CHECK	RECEIVED: 08/27/2001
	CHECK NO	193	
	NAME	THE CORYELL LTD. PARTNERSHIP 1721 E PLACITA PADRE ISIDORO TUCSON AZ 85718	

REMARKS  
 PHONE: SEE DOC

CASE SERIAL NUMBER INFORMATION		
TRNS #	LINE #	CASES
384558	1	AMC39118/\$2600.00

This receipt was generated by the automated BLM Collections and Billings System and is a paper representation of a portion of the official electronic record contained therein.

RECEIVED  
 BUREAU OF LAND MANAGEMENT  
 2001 SEP 11 A 9:08



August 21, 2001

RECEIVED  
BUREAU OF  
LAND MANAGEMENT

2001 SEP 11 A 9:08

U.S. Department of Interior  
Bureau of Land Management,  
Arizona State Office  
222 N. Central Ave.  
Phoenix, AZ 85004-2203

ARIZONA  
STATE OFFICE  
PHOENIX, ARIZONA

**Serial No. AMC 39118, ET AL**

Enclosed is the claim maintenance fee payment of \$2,600.00 for the assessment year beginning 9-1-2001 for the 26 Kay mining claims in the Globe-Miami Mining District, Gila County, Arizona. Paid in behalf of Coryell Mines L.L.C.. The claims and respective AMC numbers are listed below:

Name	AMC No.	Name	AMC No.
Kay 28	39118	Kay 33	333016
Kay 30	39120	Kay 35	333017
Kay 31	39121	Kay 37	333018
Kay 32	39122	Kay 39	333019
Kay 34	39124	Kay 40	333020
Kay 36	39126	Kay 42	333021
Kay 38	39128	Kay 61	333022
Kay 65	39149	Kay 63	333023
Kay 67	39151	Kay 73	333024
Kay 69	39153	Kay 62	352049
Kay 70	39154	Kay 64	352050
Kay 71	39155	Kay 66	352051
Kay 72	39156	Kay 68	352052

RECEIVED  
BUREAU OF  
LAND MANAGEMENT  
2001 AUG 27 A 10:38

Kathryn Coryell Graham,  
Coryell Mines, L.L.C.  
1721 E. Placita Padre Isidoro  
Tucson, AZ 85718  
(520) 529-1392

c: John Lacy/DeConcini, MacDonald, Yetwin, and Lacy



August 21, 2000

U.S. Department of Interior  
Bureau of Land Management,  
Arizona State Office  
222 N. Central Ave.  
Phoenix, AZ 85004-2203

**Serial No. AMC 39118, ET AL**

Enclosed is the claim maintenance fee payment of \$2,600.00 for the assessment year beginning 9-1-2000 for the 26 Kay mining claims in the Globe-Miami Mining District, Gila County, Arizona. Paid in behalf of Kirby C. Coryell's estate. The claims and respective AMC numbers are listed below:

Name	AMC No.	Name	AMC No.
Kay 28	39118	Kay 33	333016
Kay 30	39120	Kay 35	333017
Kay 31	39121	Kay 37	333018
Kay 32	39122	Kay 39	333019
Kay 34	39124	Kay 40	333020
Kay 36	39126	Kay 42	333021
Kay 38	39128	Kay 61	333022
Kay 65	39149	Kay 63	333023
Kay 67	39151	Kay 73	333024
Kay 69	39153	Kay 62	352049
Kay 70	39154	Kay 64	352050
Kay 71	39155	Kay 66	352051
Kay 72	39156	Kay 68	352052

Kathryn Coryell Graham,  
Personal Representative  
1721 E. Placita Padre Isidoro  
Tucson, AZ 85718  
(520) 529-1392

01 SEP 2000

**ENTERED INTO COMPUTER**

AUG 24 2000

ARIZONA  
STATE OFFICE  
PHOENIX, ARIZONA

AUG 23 10 02 AM '00

RECEIVED  
BUREAU OF  
LAND MANAGEMENT

c: John Lacy/DeConcini, MacDonald, Yetwin, and Lacy

26 9M



**United States Department of the Interior**  
**Bureau of Land Management**  
 BUSINESS & SUPPORT SVCS DIV  
 222 N CENTRAL AVE  
 PHOENIX, AZ 85004 -2203  
 Phone: (602) 417-9200

Receipt	
No:	174897

**Transaction #:** 188110  
**Date of Transaction:** 08/23/2000

**CUSTOMER:** CORYELL LTD PTNRSH  
 1721 E PLACITA PADRE ISIDORO  
 TUCSON, AZ 85718

LINE #	QTY	COMMODITY / SUBJECT / ACTION / PRODUCT	REMARKS	UNIT PRICE	TOTAL
1	1	LOCATABLE MINERALS / MINING CLAIMS-ACCOUNTS/UNADJUDICATED / MINING CLAIM MONEY RECEIVED (455)	MAINT 2001 (26)	- n/a -	\$2,600.00
<b>TOTAL:</b>					<b>\$2,600.00</b>

PAYMENT INFORMATION			
1	AMOUNT:	\$2,600.00	POSTMARKED: 08/22/2000
	TYPE:	CHECK	RECEIVED: 08/23/2000
	CHECK NO:	159	
	NAME:	THE CORYELL LTD. PARTNERSHIP 1721 E PLACITA PADRE ISIDORO TUCSON AZ 85718	

**REMARKS**

PHONE #520-529-1392

CASE SERIAL NUMBER INFORMATION		
TRNS #	LINE #	CASES
188110	1	AMC39118

This receipt was generated by the automated BLM Collections and Billings System and is a paper representation of a portion of the official electronic record contained therein.

August 4, 1999

AMC 39092  
333016  
352049

U.S. Department of the Interior  
Bureau of Land Management, AZ. St. Office  
222 N. Central Ave.,  
Phoenix, AZ. 85004-2203

Enclosed is my check for \$2600. in payment for the assessment year beginning Sept. 1, 1999 for the 26 Kay Mining Claims in the Globe-Miami Mining District, Gila Co., AZ., owned by CanUS Ltd., 5751 N. Kolb Rd., #9105, Tucson, AZ. 85750. The claims and respective AMC Numbers are listed below.

Name of Claim AMC No.

Kay 28, Amended 39118 ✓

Kay 30, " 39120 ✓

Kay 31, " 39121 ✓

Kay 32, " 39122 ✓

Kay 34, " 39124 ✓

Kay 36, " 39126 ✓

Kay 38, " 39128 ✓

Kay 65, " 39149 ✓

Kay 67, " 39151 ✓

Kay 69, " 39153 ✓

Kay 70, " 39154 ✓

Kay 71, " 39155 ✓

Kay 72, " 39156 ✓

Kay 33 333016 ✓

Kay 35 333017 ✓

Kay 37 333018 ✓

Kay 39 333019 ✓

Kay 40 333020 ✓

Kay 42 333021 ✓

Name of Claim AMC No.

Kay 61 333022 ✓

Kay 63 333023 ✓

Kay 73 333024 ✓

Kay 62 352049 ✓

Kay 64 352050 ✓

Kay 66 352051 ✓

Kay 68 352052 ✓

Kirby C. Corbett, General Partner

CanUS Ltd.

5751 N. Kolb Rd., #9105

Tucson, AZ. 85750

520-299-5127

certified mail

PHOENIX  
STATE OFFICE

AUG 9 11 22 AM '99

VERIFIED

TK 2-10-00

ENTERED INTO COMPUTER

8/17/99

Wes 9  
16 50PM



UNITED STATES  
DEPARTMENT OF THE INTERIOR  
BUREAU OF LAND MANAGEMENT

RECEIPT AND ACCOUNTING ADVICE

SM/AZ NO. **2480646**  
08/10/99

04

Subject: CLAIM MAINTENANCE FEE 2000 (26)

2 3 13

2,600.00 ✓

Applicant:

KIRBY C. CORYELL  
5751 N. KOLB RD. #9105  
TUCSON, AZ 85750

SAME - CK #1799  
520-299-5127

Remitter:

Assignor:

LEASE MANAGEMENT DATA										<input type="checkbox"/> NEW		<input type="checkbox"/> UPDATE		<input type="checkbox"/> PAYMENT	
ORIGINAL SERIAL NO.		ASG.	TYPE	ST.	CTY.	FUND SYMBOL			ACRES/UNITS	RATE					
AMC 39118, ET AL															
AMOUNT	ANV. DATE	EXP. DATE	BILL CYC.	S/C	DISTRICT	NEXT BILL	MISC. DATA	U of M	ACTUAL UNITS						
ASSIGNMENT SERIAL NO.		ASG.	TYPE	ST.	CTY.	FUND SYMBOL			ACRES/UNITS	RATE					
AMOUNT	ANV. DATE	EXP. DATE	BILL CYC.	S/C	DISTRICT	NEXT BILL	MISC. DATA	U of M	ACTUAL UNITS						
APPLY REMITTANCE					Remarks:										
ACTION	FUND SYMBOL	CTY.	AMOUNT												
FILING FEE															
RENTAL															
UNEARNED															
REFUND															
TOTAL															
AMOUNT DUE															
<input type="checkbox"/> Lease in Escrow? <input type="checkbox"/> KGS? <input type="checkbox"/> Auto Escalates? <input type="checkbox"/> Auto Renew?					Of Interest? Operating Rights? Operator Bond Filed?										
					<b>FOR MMS USE ONLY</b>										
					BILLEE NUMBER		FOREST REFUGE								
					OCS SECTION CODE										





**CYPRUS AMAX  
MINERALS COMPANY**

Cyprus Amax Minerals Company  
9100 East Mineral Circle  
Post Office Box 3299  
Englewood, Colorado 80155-3299  
(303) 643-5000

325261  
97784  
24349  
312258

330826

39092

131760

265777

309608

293003

303011

299053

308180

327648

48023

35792

294702

294310

333428

50970

49212

52072

CERTIFIED MAIL  
July 30, 1999

US DEPT OF THE INTERIOR  
BUREAU OF LAND MANAGEMENT  
222 NORTH CENTRAL AVENUE  
PHOENIX, ARIZONA 85004-2203

RE: Maintenance Fees for Unpatented Mining Claims  
CYPRUS MIAMI MINING CORPORATION

Aug 2 10 58 AM '99

Dear Sir or Madam:

Pursuant to 43 CFR S 3833.1-5, as amended, CYPRUS MIAMI MINING CORPORATION desires to retain and maintain the 1,181 unpatented lode mining claims and mill sites which are listed on the attached Exhibit A. Also, enclosed is CYPRUS MIAMI MINING CORPORATION's check for \$118,100.00 (\$ 100.00 per claim) as payment of the required maintenance fees to retain and maintain the claims through the period ending 12:00 o'clock noon on September 1, 2000.

Please acknowledge receipt of this notice and payment by signing below and return one (1) copy of this letter, together with a date and time stamped copy of Exhibit A, to my attention, care of Land Administration, 253S, at the above letterhead address.

Should you need to contact me please call 303-643-5315. Thank you.

Sincerely,

ALICE EVANS  
Land Administrator

Enclosures  
File Copy: MIA-900-0001-0000

Received and acknowledged this 2 day of August 1999.  
By: Courtney Davidson  
Title: acct Tech

**EXHIBIT "A"**

Attached to and made a part of that certain Letter dated the 30 day of July, 1999, covering the following described unpatented mining claims and mill sites located in the Counties of Gila and Pinal, State of Arizona, to-wit:

<u>NAME OF CLAIM</u>	<u>ORIGINAL RECORDATION</u>		<u>AMENDED RECORDATION</u>		<u>BLM SERIAL NO.</u>	
	<u>BOOK</u>	<u>PAGE</u>	<u>BOOK</u>	<u>PAGE</u>		
HERB MILL SITE 12	301	796			A MC	51294
HERB MILL SITE 14	301	798			A MC	51295
JOAN MILL SITE 25	288	737	291	81	A MC	51319
JOAN MILL SITE 34	288	746	637	799	A MC	51320
JOAN MILL SITE 42	288	754	637	802	A MC	51321
JOAN MILL SITE 43	288	755	637	805	A MC	51322
JOAN MILL SITE 48	288	760	637	808	A MC	51323
JOAN MILL SITE 49	288	761	637	811	A MC	51324
JOAN MILL SITE 53	288	765	637	814	A MC	51325
JOAN MILL SITE 54	288	766	637	817	A MC	51326
IL 81	216	449			A MC	49312
IL 82	216	450			A MC	49313
IL 92	216	520			A MC	49318
IL 94	216	522			A MC	49320
IL 103	216	531			A MC	49329
IL 110	216	538			A MC	49334
IL 111	216	539			A MC	49335
IL 112	216	540			A MC	49336
IL 113	216	541			A MC	49337
IL 114	216	542			A MC	49338
IL 115	216	543			A MC	49339
IL 116	216	544			A MC	49340
IL 117	216	545			A MC	49341
IL 118	216	546			A MC	49342
IL 119	216	547			A MC	49343
IL 120	216	550			A MC	49344
IL 121	216	551	305	422	A MC	49345
IL 122	216	552			A MC	49346
IL 123	216	553	305	421	A MC	49347
IL 124	216	554			A MC	49348
IL 125	216	555			A MC	49349
IL 126	216	556			A MC	49350
IL 127	216	557			A MC	49351
IL 128	216	558			A MC	49352
IL 129	216	559			A MC	49353
IL 130	216	560			A MC	49354
IL 131	216	561			A MC	49355
IL 132	216	562			A MC	49356

ENTERED INTO COMPUTER

AUG 13 1999

**VERIFIED**

510

## EXHIBIT "A" (Continued)

NAME OF CLAIM	ORIGINAL RECORDATION		AMENDED RECORDATION		BLM	
	BOOK	PAGE	BOOK	PAGE	SERIAL	NO.
IL 133	216	563			A MC	49357
IL 134	216	564			A MC	49358
IL 135	216	565			A MC	49359
IL 136	216	566			A MC	49360
IL 137	216	567			A MC	49361
IL 138	216	568			A MC	49362
IL 139	216	569			A MC	49363
IL 143	216	573	305	420	A MC	49364
IL 144	216	574	305	419	A MC	49365
IL 145	216	575	305	418	A MC	49366
IL 146	216	576			A MC	49367
IL 147	216	577			A MC	49368
IL 154	216	583			A MC	49375
IL 156	216	585			A MC	49377
IL 158	216	587			A MC	49379
IL 159	216	588			A MC	49380
IL 160	216	589			A MC	49381
IL 162	216	591			A MC	49383
IL 168	216	597	305	417	A MC	49385
IL 200	216	548			A MC	49409
IL 201	216	549			A MC	49410
IL 202	230	605			A MC	49411
IL 203	230	606			A MC	49412
IL 204	230	607			A MC	49413
IL 205	230	608			A MC	49414
IL 206	230	609			A MC	49415
IL 207	230	610			A MC	49416
IL 208	230	611			A MC	49417
IL 209	230	612			A MC	49418
IL 210	230	613			A MC	49419
IL 211	230	614			A MC	49420
IL 212	230	615			A MC	49421
IL 213	230	616			A MC	49422
IL 214	230	617			A MC	49423
IL 215	230	618			A MC	49424
IL 216	230	619			A MC	49425
IL 217	230	620			A MC	49426
IL 218	230	621			A MC	49427
IL 219	230	622			A MC	49428
IL 304	299	216			A MC	49429
IL 305	299	217			A MC	49430
IL 306	299	218			A MC	49431

ENTERED INTO COMPUTER

AUG 12 1999

VERIFIED

50

## EXHIBIT "A" (Continued)

NAME OF CLAIM	ORIGINAL RECORDATION		AMENDED RECORDATION		BLM	
	BOOK	PAGE	BOOK	PAGE	SERIAL	NO.
IL 307	299	219			A MC	49432
IL 308	299	220			A MC	49433
IL 309	299	221			A MC	49434/
IL 311	305	415			A MC	49436/
IL 312	305	416			A MC	49437
IL 313	308	973			A MC	49438/
CONCHO NO. 3	35	172	211	71	A MC	52184/
CONCHO NO. 4	35	173	211	73	A MC	52185/
BLUEBIRD	46	580			A MC	52188/
SUNSHINE	48	8			A MC	52189
BUSY BEE	48	287	301	927	A MC	52190/
ROSCOE #3	69	76			A MC	52192
ROSCOE #9	69	425			A MC	52194/
CLAY NO. 3	176	103	301	929	A MC	52195/
CLAY NO. 5	176	105	299	163	A MC	52197/
CLAY NO. 6	201	571			A MC	52198/
CLAY 10	205	358			A MC	52202/
CLAY 11	205	359			A MC	52203
CLAY 12	205	360			A MC	52204
CLAY 13	205	613			A MC	52205
CLAY 14	205	614			A MC	52206
CLAY 15	205	615			A MC	52207
CLAY 16	205	616	299	165	A MC	52208
CLAY 17	205	617			A MC	52209
CLAY 18	205	618			A MC	52210/
MILLY	192	286			A MC	52212
ROBBY	192	289			A MC	52215
JANET	192	291			A MC	52217
ROSCOE 10	207	85			A MC	52220/
ROSCOE 11	205	355			A MC	52221
ROSCOE 12	205	356			A MC	52222
ROSCOE 13	205	357			A MC	52223
ROSCOE 14	206	455	208	201	A MC	52224/
BOSCOE 1	207	76			A MC	52226/
BOSCOE 2	207	77			A MC	52227
BOSCOE 3	205	351	207	78	A MC	52228
BOSCOE 4	207	79			A MC	52229
BOSCOE 5	205	353			A MC	52230
BOSCOE 6	207	80			A MC	52231
BOSCOE 7	207	81			A MC	52232
BOSCOE 8	207	82			A MC	52233
BOSCOE 9	207	83			A MC	52234

ENTERED INTO COMPUTER  
AUG 12 1999

66. 11 - 3 01 3 997

VERIFIED

SMB



EXHIBIT "A" (Continued)

NAME OF CLAIM	ORIGINAL RECORDATION		AMENDED RECORDATION		BLM	
	BOOK	PAGE	BOOK	PAGE	SERIAL	NO.
BOSCOE 10	207	84	208	200	A MC	52235
BOSCOE 24	207	106			A MC	52236
BOSCOE 25	208	202			A MC	52237
ROBBY ANNEX	207	86			A MC	52238
SUNSHINE ANNEX	207	87			A MC	52239
MILLY ANNEX	207	88			A MC	52240
LADY BIRD VISTA 1	224	450	757	305	A MC	52241
STANDARD NO. 15	227	483			A MC	52242
BILL SHAFT NO. 3	37	562	76	60	A MC	52246
BILL SHAFT NO. 4	37	563	76	61	A MC	52247
BILL SHAFT NO. 5	37	564	76	62	A MC	52248
AUGUST MINE FRACTION	757	303			A MC	293003
CMC-OX 001	793	262			A MC	303011
CMC-OX 002	793	265			A MC	303012
CMC-OX 003	793	268			A MC	303013
CMC-OX 004	793	271			A MC	303014
CMC-OX 005	793	274			A MC	303015
CMC-OX 006	793	277			A MC	303016
CMC-OX 007	793	280			A MC	303017
CMC-OX 008	793	283			A MC	303018
CMC-OX 009	793	286			A MC	303019
CMC-OX 010	823	821	95-660969		A MC	312258
CMC-OX 011	823	824	95-660970		A MC	312259
CMC-OX 012	823	827	95-660971		A MC	312260
CMC-OX 013	823	830	95-660972		A MC	312261
CMC-OX 014	823	833	95-660973		A MC	312262
VIEW	449	264	555	804	A MC	24349
LAKEVIEW	449	263	555	798	A MC	24350
OVERLOOK	449	262	555	801	A MC	24351
WEBSTER 1	320	548			A MC	49577
WEBSTER 2	320	550			A MC	49578
WEBSTER 3	320	552			A MC	49579
WEBSTER 4	320	554			A MC	49580
WEBSTER 5	320	556			A MC	49581
WEBSTER 6	320	558			A MC	49582
WEBSTER 7	320	560			A MC	49583
WEBSTER 8	320	562			A MC	49584
WEBSTER 9	320	564			A MC	49585
WEBSTER 10	320	566			A MC	49586
WEBSTER 11	320	568			A MC	49587
WEBSTER 12	320	570			A MC	49588
WEBSTER 13	320	572			A MC	49589

ENTERED INTO COMPUTER

AUG 22 1989

66, BY 40, 7, 534

VERIFIED

416

EXHIBIT "A" (Continued)

NAME OF CLAIM	ORIGINAL RECORDATION		AMENDED RECORDATION		BLM	
	BOOK	PAGE	BOOK	PAGE	SERIAL	NO.
WEBSTER 14	320	574			A MC	49590
WEBSTER 15	320	576			A MC	49591
WEBSTER 16	320	578			A MC	49592
WEBSTER 17	320	580			A MC	49593
WEBSTER 18	320	582			A MC	49594
WEBSTER 19	320	584			A MC	49595
WEBSTER 20	320	586			A MC	49596
WEBSTER 21	320	588			A MC	49597
WEBSTER 22	320	590			A MC	49598
WEBSTER 23	320	592			A MC	49599
WEBSTER 24	320	594			A MC	49600
WEBSTER 25	320	596			A MC	49601
WEBSTER 26	320	598			A MC	49602
WEBSTER 27	320	600			A MC	49603
WEBSTER 28	320	602			A MC	49604
WEBSTER 29	320	604			A MC	49605
WEBSTER 30	320	606			A MC	49606
WEBSTER 31	320	608			A MC	49607
WEBSTER 32	320	610			A MC	49608
WEBSTER 33	320	612			A MC	49609
WEBSTER 34	320	614			A MC	49610
WEBSTER 35	320	616			A MC	49611
WEBSTER 36	320	618			A MC	49612
WEBSTER 37	320	620			A MC	49613
WEBSTER 38	320	622			A MC	49614
WEBSTER 39	320	624			A MC	49615
WEBSTER 40	320	626			A MC	49616
WEBSTER 41	320	628			A MC	49617
WEBSTER 42	320	630			A MC	49618
WEBSTER 43	320	632			A MC	49619
WEBSTER 44	320	634			A MC	49620
WEBSTER 45	320	636			A MC	49621
WEBSTER 46	320	638			A MC	49622
WEBSTER 47	323	813			A MC	49623
WEBSTER 48	323	814			A MC	49624
LUCHILLA	22	76	75	164	A MC	52103
LUCHILLA NO. 2	18	56	75	163	A MC	52104
LUCHILLA FRACTION	38	624	42	167	A MC	52106
RAVEN	22	77	82	150	A MC	52107
MANZANITA NO. 2	17	85	75	162	A MC	52108
MANZANITA NO. 3	18	17	82	148	A MC	52109
I.C.	36	548	75	161	A MC	52110

ENTERED INTO COMPUTER  
AUG 12 1988

VERIFIED  
8/12

EXHIBIT "A" (Continued)

NAME OF CLAIM	ORIGINAL RECORDATION		AMENDED RECORDATION		BLM	
	BOOK	PAGE	BOOK	PAGE	SERIAL	NO.
BLACK EAGLE NO. 1	48	169	82	149	A MC	52114
F.C. NO. 5	494	457			A MC	97788
F.C. NO. 6	494	459			A MC	97789
F.C. NO. 7	494	461			A MC	97790
F.C. NO. 8	494	463			A MC	97791
F.C. NO. 9	494	465			A MC	97792
F.C. NO. 10	494	467			A MC	97793
CCWC-1	779	948			A MC	299053
CCWC-2	779	950			A MC	299054
CCWC-3	779	952			A MC	299055
CCWC-4	779	955			A MC	299056
CCWC-5	779	958			A MC	299057
CCWC-6	779	961			A MC	299058
CCWC-7	779	964			A MC	299059
CCWC-8	779	967			A MC	299060
CCWC-9	779	970			A MC	299061
CCWC-10	779	973			A MC	299062
CCWC-11	779	976			A MC	299063
CCWC-12	779	979			A MC	299064
CCWC-13	779	982			A MC	299065
CCWC-14	779	985			A MC	299066
CCWC-15	779	988			A MC	299067
CCWC-16	779	991			A MC	299068
CCWC-17	779	993			A MC	299069
CCWC-18	779	996			A MC	299070
CCWC-19	779	999			A MC	299071
CCWC-20	780	01			A MC	299072
RALSTON 15	337	61			A MC	49476
RALSTON 16	337	63			A MC	49477
RALSTON 25	337	81			A MC	49486
RALSTON 26	337	83			A MC	49487
RALSTON 27	337				A MC	49488
RALSTON 28	337	87			A MC	49489
RALSTON 29	337	89			A MC	49490
RALSTON 30	337	91			A MC	49491
RALSTON 31	337	845			A MC	49492
RALSTON 37	337	857			A MC	49498
RALSTON 38	337	859			A MC	49499
RALSTON 39	337	861			A MC	49500
RALSTON 40	337	863			A MC	49501
RALSTON 50	337	883			A MC	49511
RALSTON 51	337	885			A MC	49512

ENTERED INTO COMPUTER

AUG 12 1999

66. NY 08 01 3 304

VERIFIED

80

## EXHIBIT "A" (Continued)

NAME OF CLAIM	ORIGINAL RECORDATION		AMENDED RECORDATION		BLM	
	BOOK	PAGE	BOOK	PAGE	SERIAL	NO.
RALSTON 52	337	887			A MC	49513
RALSTON 63	337	909			A MC	49524
RALSTON 64	337	911			A MC	49525
RALSTON 65	337	913			A MC	49526
RALSTON 74	337	931			A MC	49535
RALSTON 75	337	933			A MC	49536
RALSTON 76	337	935			A MC	49537
RALSTON 77	337	937			A MC	49538
RALSTON 78	337	939			A MC	49539
RALSTON 81	337	945			A MC	49542
RALSTON 82	337	947			A MC	49543
RALSTON 83	337	949			A MC	49544
COPPER DOOAR NO. 2	39	232	261	433	A MC	52086
DIVIDE #2	36	522	261	437	A MC	52088
DIVIDE #3	36	523	261	439	A MC	52089
DIVIDE #4	36	524	261	441	A MC	52090
DIVIDE #5	36	525	261	443	A MC	52091
DIVIDE #6	36	526	261	445	A MC	52092
DIVIDE #7	36	527	261	447	A MC	52093
DIVIDE #8	36	528	261	449	A MC	52094
DIVIDE #9	36	529	261	451	A MC	52095
DIVIDE #10	36	530	261	453	A MC	52096
DIVIDE #11	36	564	261	455	A MC	52097
B.C. 2	212	370			A MC	52099
B.C. 3	212	371			A MC	52100
B.C. 4	212	372			A MC	52101
LUCHILLA NO. 3	48	236	76	307	A MC	52105
I.C. #2	47	438			A MC	52111
GOLD COIN NO. 2	46	470	82	152	A MC	52112
GOLD COIN NO. 4	48	187	82	151	A MC	52113
GOLD BAR NO. 1	48	446			A MC	52115
GOLD BAR #2	48	446			A MC	52116
WARRIOR EXTENCTION #7	36	579	268	590	A MC	52118
RALSTON 2	261	458			A MC	52120
RALSTON 3	261	459			A MC	52121
RALSTON 4	261	460			A MC	52122
RALSTON 5	261	461			A MC	52123
RALSTON 6	261	462			A MC	52124
RALSTON 7	261	463			A MC	52125
RALSTON 8	261	464			A MC	52126
HOOPES #3	2	232	295	546	A MC	52173
HOOPES #4	2	233	295	548	A MC	52174

ENTERED INTO COMPUTER  
AUG 12 1999

VERIFIED

SB



## EXHIBIT "A" (Continued)

NAME OF CLAIM	ORIGINAL RECORDATION		AMENDED RECORDATION		BLM	
	BOOK	PAGE	BOOK	PAGE	SERIAL	NO.
HOOPES #5	2	234	295	550	A MC	52175
HOOPES #6	2	235	295	552	A MC	52176
PINK LIMESTONE #1	170	534	295	537	A MC	52177
PINK LIMESTONE #2	170	535	295	539	A MC	52178
PINK LIMESTONE 3	295	541			A MC	52179
PINK LIMESTONE 4	295	542			A MC	52180
PINK LIMESTONE 5	295	543			A MC	52181
PINK LIMESTONE 6	295	544			A MC	52182
PINK LIMESTONE 7	295	545			A MC	52183
MGO #ONE	170	532			A MC	52259
MGO #2	170	533			A MC	52260
MGO 3	295	554			A MC	52261
MGO 4	295	555			A MC	52262
MGO 5	314	487			A MC	52263
HOOPES PLACER NO. 2	190	347			A MC	52264
MGO #6	818	671			A MC	309608
G E 1	214	466	558	577	A MC	52072
G E 2	214	467	558	580	A MC	52073
G E 3	214	468	558	583	A MC	52074
G E 4	214	469	558	586	A MC	52075
G E 5	214	470	558	589	A MC	52076
G E 6	214	471	558	592	A MC	52077
G E 7	214	472	558	595	A MC	52078
G E 8	214	473	558	598	A MC	52079
G E 9	214	474	558	601	A MC	52080
G E 10	214	475	558	604	A MC	52081
G E 11	214	476			A MC	52082
G E 12	214	477			A MC	52083
G E 13	214	478			A MC	52084
RESCUE MILL	270	576			A MC	48129
VALLEY FORGE	6	401			A MC	48108
MIKADO	10	469			A MC	48109
K.C.	6	400	248	590	A MC	48116
CZAR	10	470	248	594	A MC	48117
FOR 3	209	234	255	593	A MC	48121
QUARTZ SITE NO. 6 (A)	466	186			A MC	35797
QUARTZ SITE NO. 7 (A)	466	185			A MC	35798
QUARTZ SITE NO. 8 (A)	466	184			A MC	35799
QUARTZ SITE #25 (A)	466	220			A MC	35817
QUARTZ SITE #26 (A)	466	221			A MC	35818
QUARTZ SITE #27 (A)	466	166			A MC	35819
HARDROCK NO. 1 (A)	466	200			A MC	35822

SS. 11 12 01 7 317  
 ENTERED INTO COMPUTER

AUG 12 1989

VERIFIED

85

## EXHIBIT "A" (Continued)

NAME OF CLAIM	ORIGINAL RECORDATION		AMENDED RECORDATION		BLM	
	BOOK	PAGE	BOOK	PAGE	SERIAL	NO.
HARDROCK NO. 2 (A)	466	193			A MC	35823
MOONLIGHT (A)	466	196			A MC	35826
BLACK OAK (A)	466	199			A MC	35827
BLACK OAK NO. 2 (A)	466	198			A MC	35828
BLACK OAK NO. 3 (A)	466	197			A MC	35829
PINTO COPPER FRACTION (A)	466	204			A MC	35837
PINTO COPPER NO. 1 (A)	466	210			A MC	35838
PINTO COPPER NO. 2 (A)	466	211			A MC	35839
PINTO COPPER NO. 3 (A)	466	212			A MC	35840
PINTO COPPER NO. 4 (A)	466	214			A MC	35841
PINTO COPPER NO. 5 (A)	466	214			A MC	35842
PINTO COPPER NO. 6 (A)	466	219			A MC	35843
PINTO COPPER NO. 7 (A)	466	222			A MC	35844
PINTO COPPER NO. 8 (A)	466	223			A MC	35845
PINTO COPPER NO. 9 (A)	466	205			A MC	35846
PINTO COPPER NO. 10 (A)	466	206			A MC	35847
PINTO COPPER NO. 11 (A)	466	207			A MC	35848
PINTO COPPER NO. 12 (A)	466	208			A MC	35849
PINTO COPPER NO. 13 (A)	466	209			A MC	35850
KAY 1	262	305	471	40	A MC	39092
KAY 2	262	306	471	41	A MC	39093
KAY 3	262	307	471	42	A MC	39094
KAY 4	262	308	471	43	A MC	39095
KAY 5	262	309	471	44	A MC	39096
KAY 6	262	310	471	45	A MC	39097
KAY 7	262	311	471	46	A MC	39098
KAY 8	262	312	471	47	A MC	39099
KAY 9	262	313	471	48	A MC	39100
KAY 10	262	314	471	49	A MC	39101
KAY 11	262	315	471	50	A MC	39102
KAY 12	262	316	471	51	A MC	39103
KAY 13	262	317	471	52	A MC	39104
KAY 14	262	318	471	53	A MC	39105
KAY 15	262	319	471	54	A MC	39106
KAY 16	262	320	471	55	A MC	39107
KAY 17	262	321	471	56	A MC	39108
KAY 18	262	322	471	57	A MC	39109
KAY 19	262	323	471	58	A MC	39110
KAY 20	262	324	471	59	A MC	39111
KAY 21	262	325	471	60	A MC	39112
KAY 22	262	326	471	61	A MC	39113
KAY 23	262	327	471	62	A MC	39114

ENTERED INTO COMPUTER  
AUG 12 1995

VERIFIED

## EXHIBIT "A" (Continued)

NAME OF CLAIM	ORIGINAL RECORDATION		AMENDED RECORDATION		BLM	
	BOOK	PAGE	BOOK	PAGE	SERIAL	NO.
KAY 50	262	352	471	85	A MC	39137
KAY 51	262	353	471	86	A MC	39138
KAY 57	262	359	471	92	A MC	39144
KAY 58	262	360	471	93	A MC	39145
KAY 81	264	328	471	110	A MC	39162
KAY 82	264	329	471	111	A MC	39163
KAY 85	262	373	471	113	A MC	39165
KAY 86	262	374	471	114	A MC	39166
KAY 87	262	375	471	115	A MC	39167
KAY 88	262	376	471	116	A MC	39168
KAY 89	262	377	471	117	A MC	39169
KAY 90	262	378	471	118	A MC	39170
KAY 91	262	379	471	119	A MC	39171
KAY 92	262	380	471	120	A MC	39172
KAY 93	262	381	471	121	A MC	39173
KAY 94	262	382	471	122	A MC	39174
KAY 95	262	383	471	123	A MC	39175
KAY 96	262	384	471	124	A MC	39176
KAY 97	262	385	471	125	A MC	39177
KAY 98	262	386	471	126	A MC	39178
KAY 99	262	387	471	127	A MC	39179
KAY 100	262	388	471	128	A MC	39180
KAY 101	262	389	471	129	A MC	39181
KAY 102	262	390	471	130	A MC	39182
KAY 103	262	391	471	131	A MC	39183
KAY 104	262	392	471	132	A MC	39184
KAY 108	262	396	471	133	A MC	39185
KAY 109	270	267	471	134	A MC	39186
KAY 110	270	268	471	135	A MC	39187
KAY 111	270	269	471	136	A MC	39188
KAY 112	270	270	471	137	A MC	39189
KAY 113	270	271	471	138	A MC	39190
KAY 114	270	272	471	139	A MC	39191
DESERTER	20	16	24	239	A MC	48124
CHIEF #3	25	79	24	240	A MC	48125
CHIEF #4	25	80	24	241	A MC	48126
CHIEF #5	25	81	24	242	A MC	48127
CHIEF #6	25	82	24	243	A MC	48128
KAY 142	536	11			A MC	131768
KAY 143	536	13			A MC	131769
CHIEF FRACTION	694	559			A MC	265777
QUARTZ SITE NO. 4 (A)	466	188			A MC	35795

ENTERED INTO COMPUTER  
AUG 12 1980

VERIFIED  
80

## EXHIBIT "A" (Continued)

NAME OF CLAIM	ORIGINAL RECORDATION		AMENDED RECORDATION		BLM	
	BOOK	PAGE	BOOK	PAGE	SERIAL	NO.
QUARTZ SITE NO. 5 (A)	466	187			A MC	35796
1511551	303	639			A MC	52132
1511552	303	640			A MC	52133
2211551	303	641			A MC	52134
2211552	303	642			A MC	52135
2211553	303	643			A MC	52136
2211554	303	644			A MC	52137
2211555	303	645			A MC	52138
2211556	303	646			A MC	52139
2211557	303	647			A MC	52140
2211558	303	648			A MC	52141
2211559	315	978	319	638	A MC	52142
22115510	315	979	319	640	A MC	52143
22115511	315	980	319	642	A MC	52144
2711551	303	674			A MC	52170
2711552	303	675			A MC	52171
2711553	303	676			A MC	52172
CMHR-2611557	809	724			A MC	308180
CMHR-2611558	809	726			A MC	308181
FUTURE 1 MILLSITE	93-637242				A MC	327648
FUTURE 2 MILLSITE	93-637243				A MC	327649
FUTURE 3 MILLSITE	93-637244				A MC	327650
FUTURE 4 MILLSITE	93-637245				A MC	327651
FUTURE 5 MILLSITE	93-637246				A MC	327652
FUTURE 6 MILLSITE	93-637247				A MC	327653
FUTURE 7 MILLSITE	93-637248				A MC	327654
FUTURE 8 MILLSITE	93-637249				A MC	327655
FUTURE 9 MILLSITE	93-637250				A MC	327657
FUTURE 10 MILLSITE	93-637251				A MC	327658
FUTURE 11 MILLSITE	93-637252				A MC	327659
FUTURE 12 MILLSITE	93-637253				A MC	327660
FUTURE 13 MILLSITE	93-637254				A MC	327661
FUTURE 14 MILLSITE	93-637255				A MC	327662
FUTURE 15 MILLSITE	93-637256				A MC	327663
FUTURE 16 MILLSITE	93-637257				A MC	327664
FUTURE 17 MILLSITE	93-637258				A MC	327665
FUTURE 18 MILLSITE	93-637259				A MC	327666
FUTURE 19 MILLSITE	93-637260				A MC	327667
FUTURE 20 MILLSITE	93-637261				A MC	327668
FUTURE 21 MILLSITE	93-637262				A MC	327669
FUTURE 22 MILLSITE	93-637263				A MC	327670
FUTURE 23 MILLSITE	93-637264				A MC	327671

ENTERED INTO COMPUTER

AUG 17 1988

SS. AUG 23 1988

VERIFIED

EXHIBIT "A" (Continued)

NAME OF CLAIM	ORIGINAL RECORDATION		AMENDED RECORDATION		BLM	
	BOOK	PAGE	BOOK	PAGE	SERIAL	NO.
FUTURE 24 MILLSITE	93-637265				A MC	327672
FUTURE 25 MILLSITE	93-637266				A MC	327673
FUTURE 26 MILLSITE	93-637267				A MC	327674
FUTURE 27 MILLSITE	93-637268				A MC	327675
FUTURE 28 MILLSITE	93-637269				A MC	327676
FUTURE 29 MILLSITE	93-637270				A MC	327677
FUTURE 30 MILLSITE	93-637271				A MC	327678
FUTURE 31 MILLSITE	93-637272				A MC	327679
FUTURE 32 MILLSITE	93-637273				A MC	327680
FUTURE 33 MILLSITE	93-637274				A MC	327681
FUTURE 34 MILLSITE	93-637275				A MC	327682
FUTURE 35 MILLSITE	93-637276				A MC	327683
FUTURE 36 MILLSITE	93-637277				A MC	327684
FUTURE 37 MILLSITE	93-637278				A MC	327685
FUTURE 38 MILLSITE	93-637279				A MC	327686
FUTURE 39 MILLSITE	93-637280				A MC	327687
FUTURE 40 MILLSITE	93-637281				A MC	327688
FUTURE 41 MILLSITE	93-637282				A MC	327689
FUTURE 42 MILLSITE	93-637283				A MC	327690
FUTURE 43 MILLSITE	93-637284				A MC	327691
FUTURE 44 MILLSITE	93-637285				A MC	327692
FUTURE 45 MILLSITE	93-637286				A MC	327693
FUTURE 46 MILLSITE	93-637287				A MC	327694
FUTURE 47 MILLSITE	93-637288				A MC	327695
FUTURE 48 MILLSITE	93-637289				A MC	327696
FUTURE 49 MILLSITE	93-637290				A MC	327697
FUTURE 50 MILLSITE	93-637291				A MC	327698
FUTURE 51 MILLSITE	93-637292				A MC	327699
FUTURE 52 MILLSITE	93-637293				A MC	327700
FUTURE 53 MILLSITE	93-637294				A MC	327701
FUTURE 54 MILLSITE	93-637295				A MC	327702
FUTURE 55 MILLSITE	93-637296				A MC	327703
FUTURE 56 MILLSITE	93-637297				A MC	327704
FUTURE 57 MILLSITE	93-637298				A MC	327705
FUTURE 58 MILLSITE	93-637299				A MC	327706
FUTURE 59 MILLSITE	93-637300				A MC	327707
FUTURE 60 MILLSITE	93-637301				A MC	327708
FUTURE 61 MILLSITE	93-637302				A MC	327709
FUTURE 62 MILLSITE	93-637303				A MC	327710
FUTURE 63 MILLSITE	93-637304				A MC	327711
FUTURE 64 MILLSITE	93-637305				A MC	327712
FUTURE 65 MILLSITE	93-637306				A MC	327713

ENTERED INTO COMPUTER

APR 12 1994

65. 100-25-61 7 207

VERIFIED  
40



## EXHIBIT "A" (Continued)

NAME OF CLAIM	ORIGINAL RECORDATION		AMENDED RECORDATION		BLM	
	BOOK	PAGE	BOOK	PAGE	SERIAL	NO.
FUTURE 66 MILLSITE	93-637307				A MC	327714
FUTURE 67 MILLSITE	93-637308				A MC	327715
FUTURE 68 MILLSITE	93-637309				A MC	327716
FUTURE 69 MILLSITE	93-637310				A MC	327717
FUTURE 70 MILLSITE	93-637311				A MC	327718
FUTURE 71 MILLSITE	93-637312				A MC	327719
FUTURE 72 MILLSITE	93-637313				A MC	327720
FUTURE 73 MILLSITE	93-637314				A MC	327721
FUTURE 74 MILLSITE	93-637315				A MC	327722
FUTURE 75 MILLSITE	93-637316				A MC	327723
FUTURE 76 MILLSITE	93-637317				A MC	327724
FUTURE 77 MILLSITE	93-637318				A MC	327725
FUTURE 78 MILLSITE	93-637319				A MC	327726
FUTURE 79 MILLSITE	93-637320				A MC	327727
FUTURE 80 MILLSITE	93-637321				A MC	327728
FUTURE 81 MILLSITE	93-637322				A MC	327729
FUTURE 82 MILLSITE	93-637323				A MC	327730
FUTURE 83 MILLSITE	93-637324				A MC	327731
FUTURE 84 MILLSITE	93-637325				A MC	327732
FUTURE 85 MILLSITE	93-637326				A MC	327733
FUTURE 86 MILLSITE	93-637327				A MC	327734
FUTURE 87 MILLSITE	93-637328				A MC	327735
FUTURE 88 MILLSITE	93-637329				A MC	327736
FUTURE 89 MILLSITE	93-637330				A MC	327737
FUTURE 90 MILLSITE	93-637331				A MC	327738
FUTURE 91 MILLSITE	93-637332				A MC	327739
FUTURE 92 MILLSITE	93-637333				A MC	327740
FUTURE 93 MILLSITE	93-637334				A MC	327741
FUTURE 94 MILLSITE	93-637335				A MC	327742
FUTURE 95 MILLSITE	93-637336				A MC	327743
FUTURE 96 MILLSITE	93-637337				A MC	327744
FUTURE 97 MILLSITE	93-637338				A MC	327745
FUTURE 98 MILLSITE	93-637339				A MC	327746
FUTURE 99 MILLSITE	93-637340				A MC	327747
FUTURE 100 MILLSITE	93-637341				A MC	327748
FUTURE 101 MILLSITE	93-637342				A MC	327749
FUTURE 102 MILLSITE	93-637343				A MC	327750
FUTURE 103 MILLSITE	93-637344				A MC	327751
FUTURE 104 MILLSITE	93-637345				A MC	327752
FUTURE 105 MILLSITE	93-637346				A MC	327753
FUTURE 107 MILLSITE	93-637348				A MC	327755
FUTURE 108 MILLSITE	93-637349				A MC	327756

ENTERED INTO COMPUTER

AUG 22 1999

SS. 87 08 01 7 007

VERIFIED

JB

EXHIBIT "A" (Continued)

NAME OF CLAIM	ORIGINAL RECORDATION		AMENDED RECORDATION		BLM	
	BOOK	PAGE	BOOK	PAGE	SERIAL	NO.
FUTURE 109 MILLSITE	93-637350				A MC	327757
FUTURE 110 MILLSITE	93-637351				A MC	327758
FUTURE 111 MILLSITE	93-637352				A MC	327759
FUTURE 112 MILLSITE	93-637353				A MC	327760
FUTURE 113 MILLSITE	93-637354				A MC	327761
FUTURE 114 MILLSITE	93-637355				A MC	327762
FUTURE 115 MILLSITE	93-637356				A MC	327763
FUTURE 116 MILLSITE	93-637357				A MC	327764
FUTURE 117 MILLSITE	93-637358				A MC	327765
FUTURE 118 MILLSITE	93-637359				A MC	327766
FUTURE 119 MILLSITE	93-637360				A MC	327767
FUTURE 120 MILLSITE	93-637361				A MC	327768
FUTURE 121 MILLSITE	93-637362				A MC	327769
FUTURE 122 MILLSITE	93-637363				A MC	327770
FUTURE 123 MILLSITE	93-637364				A MC	327771
FUTURE 124 MILLSITE	93-637365				A MC	327772
FUTURE 125 MILLSITE	93-637366				A MC	327773
FUTURE 126 MILLSITE	93-637367				A MC	327774
FUTURE 127 MILLSITE	93-637368				A MC	327775
FUTURE 128 MILLSITE	93-637369				A MC	327776
FUTURE 129 MILLSITE	93-637370				A MC	327777
FUTURE 130 MILLSITE	93-637371				A MC	327778
FUTURE 131 MILLSITE	93-637372				A MC	327779
FUTURE 132 MILLSITE	93-637373				A MC	327780
FUTURE 133 MILLSITE	93-637374				A MC	327781
FUTURE 134 MILLSITE	93-637375				A MC	327782
FUTURE 135 MILLSITE	93-637376				A MC	327783
FUTURE 136 MILLSITE	93-637377				A MC	327784
FUTURE 137 MILLSITE	93-637378				A MC	327785
FUTURE 138 MILLSITE	93-637379				A MC	327786
FUTURE 139 MILLSITE	93-637380				A MC	327787
FUTURE 140 MILLSITE	93-637381				A MC	327788
FUTURE 141 MILLSITE	93-637382				A MC	327789
FUTURE 142 MILLSITE	93-637383				A MC	327790
FUTURE 143 MILLSITE	93-637384				A MC	327791
FUTURE 144 MILLSITE	93-637385				A MC	327792
FUTURE 145 MILLSITE	93-637386				A MC	327793
FUTURE 146 MILLSITE	93-637387				A MC	327794
FUTURE 147 MILLSITE	93-637388				A MC	327795
FUTURE 148 MILLSITE	93-637389				A MC	327796
FUTURE 149 MILLSITE	93-637390				A MC	327797
FUTURE 150 MILLSITE	93-637391				A MC	327798

ENTERED INTO COMPUTER  
AUG 12 1998

SS. NY 92 01 7 917

VERIFIED  
SJB

## EXHIBIT "A" (Continued)

NAME OF CLAIM	ORIGINAL RECORDATION		AMENDED RECORDATION		BLM	
	BOOK	PAGE	BOOK	PAGE	SERIAL	NO.
FUTURE 151 MILLSITE	93-637392				A MC	327799
FUTURE 152 MILLSITE	93-637393				A MC	327800
FUTURE 153 MILLSITE	93-637394				A MC	327801
FUTURE 154 MILLSITE	93-637395				A MC	327802
FUTURE 155 MILLSITE	93-637396				A MC	327803
FUTURE 156 MILLSITE	93-637397				A MC	327804
FUTURE 157 MILLSITE	93-637398				A MC	327805
FUTURE 162 MILLSITE	93-637403				A MC	327810
FUTURE 163 MILLSITE	93-637404				A MC	327811
FUTURE 164 MILLSITE	93-637405				A MC	327812
FUTURE 165 MILLSITE	93-637406				A MC	327813
FUTURE 166 MILLSITE	93-637407				A MC	327814
FUTURE 167 MILLSITE	93-637408				A MC	327815
FUTURE 168 MILLSITE	93-637409				A MC	327816
FUTURE 169 MILLSITE	93-637410				A MC	327817
FUTURE 170 MILLSITE	93-637411				A MC	327818
FUTURE 171 MILLSITE	93-637412				A MC	327819
FUTURE 172 MILLSITE	93-637413				A MC	327820
FUTURE 173 MILLSITE	93-637414				A MC	327821
FUTURE 174 MILLSITE	93-637415				A MC	327822
FUTURE 179 MILLSITE	93-637420				A MC	327827
FUTURE 180 MILLSITE	93-637421				A MC	327828
FUTURE 181 MILLSITE	93-637422				A MC	327829
FUTURE 182 MILLSITE	93-637423				A MC	327830
FUTURE 183 MILLSITE	93-637424				A MC	327831
FUTURE 184 MILLSITE	93-637425				A MC	327832
FUTURE 185 MILLSITE	93-637426				A MC	327833
FUTURE 186 MILLSITE	93-637427				A MC	327834
FUTURE 187 MILLSITE	93-637428				A MC	327835
FUTURE 188 MILLSITE	93-637429				A MC	327836
FUTURE 189 MILLSITE	93-637430				A MC	327837
FUTURE 190 MILLSITE	93-637431				A MC	327838
FUTURE 191 MILLSITE	93-637432				A MC	327839
FUTURE 192 MILLSITE	93-637433				A MC	327840
FUTURE 193 MILLSITE	93-637434				A MC	327841
FUTURE 195 MILLSITE	93-637436				A MC	327843
FUTURE 196 MILLSITE	93-637437				A MC	327844
FUTURE 197 MILLSITE	93-637438				A MC	327845
FUTURE 198 MILLSITE	93-637439				A MC	327846
FUTURE 199 MILLSITE	93-637440				A MC	327847
FUTURE 200 MILLSITE	93-637441				A MC	327848
FUTURE 201 MILLSITE	93-637442				A MC	327849

ENTERED INTO COMPUTER

AUG 14 1981

66. 07 22 01 7 507

VERIFIED

SD

EXHIBIT "A" (Continued)

NAME OF CLAIM	ORIGINAL RECORDATION		AMENDED RECORDATION		BLM	
	BOOK	PAGE	BOOK	PAGE	SERIAL	NO.
FUTURE 202 MILLSITE	93-637443				A MC	327850
FUTURE 203 MILLSITE	93-637444				A MC	327851
FUTURE 204 MILLSITE	93-637445				A MC	327852
FUTURE 206 MILLSITE	93-637447				A MC	327854
FUTURE 207 MILLSITE	93-637448				A MC	327855
CMC-OX 15	94-647102				A MC	330826
CMC-OX 16	94-647103				A MC	330827
CMC-OX 17	94-647104				A MC	330828
CMC-OX 18	94-647105				A MC	330829
CMC-OX 19	94-647106				A MC	330830
CMC-OX 20	94-647107				A MC	330831
CMC-OX 21	94-647108				A MC	330832
CMC-OX 22	94-647109				A MC	330833
CMC-OX 23	94-647110				A MC	330834
CMC-OX 24	94-647111				A MC	330835
CMC-OX 25	94-647112		94-650891		A MC	330836
CMC-OX 26	94-647113		94-650892		A MC	330837
CMC-OX 27	94-647114		94-650893		A MC	330838
CMC-OX 31	94-647115				A MC	330839
CMC-OX 32	94-647116				A MC	330840
CMC-OX 33	94-647117				A MC	330841
CMC-OX 34	94-647118				A MC	330842
CMC-OX 35	94-647119				A MC	330843
CMC-OX 36	94-647120				A MC	330844
CMC-OX 37	94-647121				A MC	330845
CMC-OX 38	94-647122				A MC	330846
CMC-OX 39	94-647123				A MC	330847
CMC-OX 40	94-647124				A MC	330848
CMC-OX 41	94-647125				A MC	330849
CMC-OX 45	94-647126				A MC	330850
CMC-OX 46	94-647127				A MC	330851
CMC-OX 47	94-647128				A MC	330852
CMC-OX 48	94-647129				A MC	330853
CMC-OX 49	94-647130				A MC	330854
CMC-OX 50	94-647131				A MC	330855
CMC-OX 51	94-647132				A MC	330856
CMC-OX 52	94-647133				A MC	330857
CMC-OX 53	94-647134				A MC	330858
CMC-OX 54	94-647135				A MC	330859
CMC-OX 55	94-647136				A MC	330860
QUARTZ SITE 102	95-660238				A MC	333430
QUARTZ SITE 103	95-660239				A MC	333431

ENTERED INTO COMPUTER

AUG 18 1986

66, 107 89 7 897

VERIFIED  
10

## EXHIBIT "A" (Continued)

NAME OF CLAIM	ORIGINAL RECORDATION		AMENDED RECORDATION		BLM	
	BOOK	PAGE	BOOK	PAGE	SERIAL	NO.
QUARTZ SITE 104		95-660240			A MC	333432
QUARTZ SITE 105		95-660241			A MC	333433
QUARTZ SITE 106		95-660242			A MC	333434
QUARTZ SITE 107		95-660243			A MC	333435
QUARTZ SITE 108		95-660244			A MC	333436
QUARTZ SITE 109		95-660245			A MC	333437
QUARTZ SITE 121		95-660256			A MC	333438
QUARTZ SITE 126		95-660261			A MC	333443
QUARTZ SITE 127		95-660262			A MC	333444
QUARTZ SITE NO. 11 (A)	466	181			A MC	35802
QUARTZ SITE NO. 12 (A)	466	180			A MC	35803
QUARTZ SITE NO. 13 (A)	466	179			A MC	35804
QUARTZ SITE NO. 14 (A)	466	178			A MC	35805
TAILING MILL SITE NO. 1	290	396			A MC	48023
TAILING MILL SITE NO. 2	290	397			A MC	48024
TAILING MILL SITE NO. 3	290	398			A MC	48025
TAILING MILL SITE NO. 4	290	399			A MC	48026
TAILING MILL SITE NO. 5	290	400			A MC	48027
TAILING MILL SITE NO. 6	290	401			A MC	48028
TAILING MILL SITE NO. 7	290	402			A MC	48029
TAILING MILL SITE NO. 8	290	403			A MC	48030
TAILING MILL SITE NO. 9	290	404			A MC	48031
TAILING MILL SITE NO. 10	290	405			A MC	48032
TAILING MILL SITE NO. 11	290	406			A MC	48033
TAILING MILL SITE NO. 12	290	407			A MC	48034
TAILING MILL SITE NO. 13	290	408			A MC	48035
TAILING MILL SITE NO. 14	290	409			A MC	48036
TAILING MILL SITE NO. 15	290	410			A MC	48037
TAILING MILL SITE NO. 16	290	411			A MC	48038
TAILING MILL SITE NO. 17	290	412			A MC	48039
TAILING MILL SITE NO. 18	290	413			A MC	48040
TAILING MILL SITE NO. 19	290	414			A MC	48041
TAILING MILL SITE NO. 20	290	415			A MC	48042
TAILING MILL SITE NO. 21	290	416			A MC	48043
TAILING MILL SITE NO. 22	290	417			A MC	48044
TAILING MILL SITE NO. 23	290	418			A MC	48045
TAILING MILL SITE NO. 24	290	419			A MC	48046
TAILING MILL SITE NO. 25	290	420			A MC	48047
TAILING MILL SITE NO. 26	290	421			A MC	48048
TAILING MILL SITE NO. 27	290	422			A MC	48049
TAILING MILL SITE NO. 28	290	423			A MC	48050
TAILING MILL SITE NO. 29	290	424			A MC	48051

ENTERED INTO COMPUTER

AUG 2 1980

66, MC 68 21 7 007

VERIFIED



EXHIBIT "A" (Continued)

NAME OF CLAIM	ORIGINAL RECORDATION		AMENDED RECORDATION		BLM	
	BOOK	PAGE	BOOK	PAGE	SERIAL	NO.
TAILING MILL SITE NO. 30	290	425			A MC	48052
TAILING MILL SITE NO. 31	290	426			A MC	48053
TAILING MILL SITE NO. 32	290	427			A MC	48054
TAILING MILL SITE NO. 33	290	428			A MC	48055
TAILING MILL SITE NO. 34	290	429			A MC	48056
TAILING MILL SITE NO. 35	290	430			A MC	48057
TAILING MILL SITE NO. 36	290	431			A MC	48058
TAILING MILL SITE NO. 37	290	432			A MC	48059
TAILING MILL SITE NO. 38	290	433			A MC	48060
TAILING MILL SITE NO. 39	290	434			A MC	48061
TAILING MILL SITE NO. 40	290	435			A MC	48062
TAILING MILL SITE NO. 41	290	436			A MC	48063
TAILING MILL SITE NO. 42	336	871			A MC	48064
XMAS 1	314	955			A MC	48065
XMAS 2	314	956			A MC	48066
XMAS 3	314	957			A MC	48067
XMAS 4	314	958			A MC	48068
XMAS 5	314	959			A MC	48069
XMAS 6	314	960			A MC	48070
XMAS 7	314	961			A MC	48071
XMAS 8	314	962			A MC	48072
XMAS 9	314	963			A MC	48073
XMAS 10	314	964			A MC	48074
XMAS 11	314	965			A MC	48075
XMAS 12	314	966			A MC	48076
XMAS 14	314	967			A MC	48077
XMAS 15	314	968			A MC	48078
XMAS 16	314	969			A MC	48079
XMAS 17	314	970			A MC	48080
XMAS 18	314	971			A MC	48081
XMAS 19	314	972			A MC	48082
XMAS 20	314	973			A MC	48083
XMAS 21	314	974			A MC	48084
XMAS 22	314	975			A MC	48085
XMAS 23	314	976			A MC	48086
XMAS 24	314	977			A MC	48087
XMAS 25	314	978			A MC	48088
XMAS 26	314	979			A MC	48089
XMAS 27	314	980			A MC	48090
XMAS 28	314	981			A MC	48091
XMAS 29	314	982			A MC	48092
XMAS 30	314	983			A MC	48093

ENTERED INTO COMPUTER

AUG 2 1988

AUG 2 1988

**VERIFIED**  
915

## EXHIBIT "A" (Continued)

NAME OF CLAIM	ORIGINAL RECORDATION		AMENDED RECORDATION		BLM	
	BOOK	PAGE	BOOK	PAGE	SERIAL	NO.
XMAS 31	314	984			A MC	48094
XMAS 32	314	985			A MC	48095
XMAS 33	314	986			A MC	48096
XMAS 34	314	987			A MC	48097
XMAS 35	314	988			A MC	48098
XMAS 36	314	989			A MC	48099
XMAS 38	314	990			A MC	48100
XMAS 39	314	991			A MC	48101
XMAS 40	314	992			A MC	48102
XMAS 41	314	993			A MC	48103
XMAS 42	314	994			A MC	48104
XMAS 43	314	995			A MC	48105
XMAS 44	314	996			A MC	48106
XMAS 45	314	997			A MC	48107
TITANIUM 1	63	435			A MC	48130
TITANIUM 2	63	436			A MC	48131
TITANIUM 3	63	437			A MC	48132
SQUAW PEAK NO. 2	8	440			A MC	48133
MISSCAL	8	439	14	354	A MC	48134
RIM	8	438			A MC	48135
RIM NO. 2	8	439			A MC	48136
LAST CHANCE	14	82			A MC	48137
J.C.	14	84			A MC	48138
S.P.	14	83			A MC	48139
SEEDER	8	35			A MC	48140
SEEDER NO. 2	8	439			A MC	48141
WHITE MOUNTAIN MINE	8	32			A MC	48142
HAPPY HOOLIGAN	8	31	14	353	A MC	48143
FAIR VIEW	13	628	14	352	A MC	48144
SHAMROCK	8	467			A MC	48145
CATHRINE	14	393			A MC	48146
FRACTION	14	392			A MC	48147
BLUFF	8	42	41	219	A MC	48148
PACKARD NO. 1	16	515	41	220	A MC	48149
PACKARD NO. 2	240	231			A MC	48150
WEDGE	8	47	48	328	A MC	48151
WALLACE	8	231	41	219	A MC	48152
CHRISTMAS NO. 1	40	575	322	514	A MC	48153
CHRISTMAS NO. 3	40	577	41	211	A MC	48154
CHRISTMAS NO. 4	40	578	250	474	A MC	48155
BYRD	43	391	41	209	A MC	48156
LINDBERGH	43	392	41	215	A MC	48157

ENTERED INTO COMPUTER

AUG 12 1983

VERIFIED

58

## EXHIBIT "A" (Continued)

NAME OF CLAIM	ORIGINAL RECORDATION		AMENDED RECORDATION		BLM	
	BOOK	PAGE	BOOK	PAGE	SERIAL	NO.
FINESSE	43	459	41	212	A MC	48158
TONTO	43	460	41	216	A MC	48159
FLAMINGO	43	461	41	213	A MC	48160
HOT SHOT	43	462	41	215	A MC	48161
BLACK HAWK	16	559	41	218	A MC	48162
BEVERLY NO. 1	44	117	41	205	A MC	48163
BEVERLY NO. 2	44	118	41	206	A MC	48164
BEVERLY NO. 3	44	119	41	207	A MC	48165
BEVERLY NO. 4	240	232			A MC	48166
BEVERLY NO. 5	44	240	41	208	A MC	48167
BEVERLY NO. 6	44	241	48	328	A MC	48168
O'BRIEN NO. 1	239	189			A MC	48169
O'BRIEN NO. 2	49	547			A MC	48170
O'BRIEN NO. 3	49	548			A MC	48171
O'BRIEN NO. 4	49	548			A MC	48172
O'BRIEN NO. 5	49	549			A MC	48173
O'BRIEN NO. 6	240	233			A MC	48174
BALLARD	43	469	41	205	A MC	48175
HIGH BALL	43	468	41	214	A MC	48176
SPOTTED PUP	43	465	41	216	A MC	48177
FLAPPER	43	495	41	214	A MC	48178
COQUETTE	43	494	41	212	A MC	48179
LIME	42	243			A MC	48180
CHRISTMAS 5	29	198			A MC	48181
CHRISTMAS 6	29	199			A MC	48182
CHRISTMAS 7	29	200			A MC	48183
CHRISTMAS 8	29	201			A MC	48184
CHRISTMAS 9	29	202			A MC	48185
CHRISTMAS 10	29	203			A MC	48186
CHRISTMAS 11	29	204			A MC	48187
CHRISTMAS 12	29	205			A MC	48188
CHRISTMAS 13	29	206			A MC	48189
CHRISTMAS 14	29	207			A MC	48190
CHRISTMAS 15	29	208			A MC	48191
CHRISTMAS 16	29	209			A MC	48192
CHRISTMAS 17	29	210			A MC	48193
CHRISTMAS 18	29	211			A MC	48194
CHRISTMAS 19	29	212			A MC	48195
CHRISTMAS 20	29	213			A MC	48196
CHRISTMAS 22	215	164			A MC	48197
CHRISTMAS 23	215	165			A MC	48198
CHRISTMAS 24	215	166			A MC	48199

ENTERED INTO COMPUTER

AUG 12 1986

66. 117 42 71 7 804

VERIFIED

SB

EXHIBIT "A" (Continued)

NAME OF CLAIM	ORIGINAL RECORDATION		AMENDED RECORDATION		BLM	
	BOOK	PAGE	BOOK	PAGE	SERIAL	NO.
CHRISTMAS 25	215	167			A MC	48200
INSPIRATION 1	25	438	181	120	A MC	48201
INSPIRATION 4	24	187			A MC	48202
INSPIRATION 5	24	188			A MC	48203
INSPIRATION 45	59	122			A MC	48204
INSPIRATION 47	182	578	238	256	A MC	48205
INSPIRATION 48	182	579			A MC	48206
INSPIRATION 49	182	580			A MC	48207
INSPIRATION 50	182	581			A MC	48208
INSPIRATION 51	182	582			A MC	48209
INSPIRATION 56	217	279			A MC	48210
INSPIRATION 57	217	280			A MC	48211
INSPIRATION 58	230	75			A MC	48212
INSPIRATION 59	230	76			A MC	48213
INSPIRATION 60	259	345			A MC	48214
INSPIRATION 61	259	346			A MC	48215
INSPIRATION 62	259	347			A MC	48216
INSPIRATION 63	259	348			A MC	48217
INSPIRATION 64	259	349			A MC	48218
INSPIRATION 65	259	350			A MC	48219
INSPIRATION 66	259	351			A MC	48220
INSPIRATION 67	259	352			A MC	48221
INSPIRATION 68	259	353			A MC	48222
INSPIRATION 69	259	354			A MC	48223
INSPIRATION 70	259	355			A MC	48224
INSPIRATION 71	259	356			A MC	48225
INSPIRATION 72	259	357			A MC	48226
INSPIRATION 73	259	358			A MC	48227
INSPIRATION 74	259	359			A MC	48228
INSPIRATION 75	259	360			A MC	48229
INSPIRATION 76	259	361			A MC	48230
INSPIRATION 77	259	362			A MC	48231
INSPIRATION 78	259	363			A MC	48232
INSPIRATION 79	259	364			A MC	48233
INSPIRATION 80	259	365			A MC	48234
INSPIRATION 81	259	366			A MC	48235
INSPIRATION 82	259	367			A MC	48236
INSPIRATION 83	259	368			A MC	48237
INSPIRATION 84	259	369			A MC	48238
INSPIRATION 85	259	370			A MC	48239
INSPIRATION 86	259	371			A MC	48240
INSPIRATION 87	259	372			A MC	48241

ENTERED INTO COMPUTER

AUG 28 1988

66. 11/22/87 7 897

VERIFIED

55

## EXHIBIT "A" (Continued)

NAME OF CLAIM	ORIGINAL RECORDATION		AMENDED RECORDATION		BLM	
	BOOK	PAGE	BOOK	PAGE	SERIAL	NO.
INSPIRATION 88	259	373			A MC	48242
INSPIRATION 89	259	374			A MC	48243
INSPIRATION 90	259	375			A MC	48244
INSPIRATION 91	259	376			A MC	48245
INSPIRATION 92	259	377			A MC	48246
INSPIRATION 93	259	378			A MC	48247
INSPIRATION 94	259	379			A MC	48248
INSPIRATION 95	259	380			A MC	48249
INSPIRATION 96	259	381			A MC	48250
INSPIRATION 97	259	382			A MC	48251
INSPIRATION 98	259	383			A MC	48252
INSPIRATION 103	259	384			A MC	48253
INSPIRATION 104	259	385			A MC	48254
INSPIRATION 105	259	386			A MC	48255
INSPIRATION 106	259	387			A MC	48256
INSPIRATION 107	292	523			A MC	48257
INSPIRATION 108	292	524			A MC	48258
INSPIRATION 109	292	525			A MC	48259
INSPIRATION 110	315	657			A MC	48260
INSPIRATION 111	315	658			A MC	48261
INSPIRATION 112	315	659			A MC	48262
INSPIRATION 113	316	132			A MC	48263
INSPIRATION 56A	292	522			A MC	48264
WALLDUCE	181	126			A MC	48265
FRACTION NO. 1	192	146	192	285	A MC	48266
P.E.F.	475	189			A MC	48267
R.T.F.	475	188			A MC	48268
R.E.F.	475	190			A MC	48269
P.S.F.	475	192			A MC	48270
RIVER	475	191			A MC	48271
RIVER 1	467	544			A MC	48272
RIVER 2	467	545			A MC	48273
RIVER 3	467	546			A MC	48274
RIVER 4	467	547			A MC	48275
PINAL 1	429	513	475	194	A MC	48276
PINAL 2	429	514	475	193	A MC	48277
PINAL 3	467	548			A MC	48278
PINAL 4	467	549			A MC	48279
PINAL 5	467	550			A MC	48280
PINAL 6	467	551			A MC	48281
PINAL 7	467	552			A MC	48282
PINAL 8	467	553			A MC	48283

ENTERED INTO COMPUTER  
AUG 12 1989

66. 17 92 91 7 883

VERIFIED

SB



EXHIBIT "A" (Continued)

NAME OF CLAIM	ORIGINAL RECORDATION		AMENDED RECORDATION		BLM	
	BOOK	PAGE	BOOK	PAGE	SERIAL	NO.
PINAL 9	467	554			A MC	48284
PINAL 10	467	555			A MC	48285
PINAL 11	467	556			A MC	48286
PINAL 12	623	538			A MC	48287
PINAL 13	623	539			A MC	48288
PINAL 14	623	540			A MC	48289
PINAL 15	623	541			A MC	48290
PINAL 16	623	542			A MC	48291
PINAL 17	623	543			A MC	48292
PINAL 18	623	544			A MC	48293
PINAL 19	623	545			A MC	48294
PINAL 20	623	546			A MC	48295
PINAL 21	623	547			A MC	48296
PINAL 22	623	548			A MC	48297
PINAL 23	623	549			A MC	48298
PINAL 24	623	550			A MC	48299
PINAL 25	623	551			A MC	48300
PINAL 26	623	552			A MC	48301
PINAL 27	623	553			A MC	48302
PINAL 28	623	554			A MC	48303
PINAL 29	623	555			A MC	48304
PINAL 30	623	556			A MC	48305
PINAL 31	623	557			A MC	48306
PINAL 32	623	558			A MC	48307
PINAL 33	623	559			A MC	48308
PINAL 34	623	560			A MC	48309
PINAL 35	657	191			A MC	48310
PINAL 36	657	192			A MC	48311
PINAL 37	657	193			A MC	48312
PINAL 38	657	194			A MC	48313
PINAL 39	657	195			A MC	48314
PINAL 40	657	196			A MC	48315
PINAL 41	657	197			A MC	48316
PINAL 42	657	198			A MC	48317
PINAL 43	657	199			A MC	48318
PINAL 44	657	200			A MC	48319
PINAL 45	657	201			A MC	48320
PINAL 46	657	202			A MC	48321
PINAL 47	657	203			A MC	48322
G.P.	623	561			A MC	48323
G.P. 2	623	562			A MC	48324
G.P. 3	623	563			A MC	48325

ENTERED INTO COMPUTER  
AUG 18 1999

SS. NY 62 01 7 507

VERIFIED

*SB*

## EXHIBIT "A" (Continued)

NAME OF CLAIM	ORIGINAL RECORDATION		AMENDED RECORDATION		BLM	
	BOOK	PAGE	BOOK	PAGE	SERIAL	NO.
G.P. 4	623	564			A MC	48326
G.P. 5	623	537			A MC	48327
H.A.	48	180			A MC	48328
LITTLE EMMA	48	180			A MC	48329
PEDRO	48	181			A MC	48330
PLUG	48	181			A MC	48331
TICKET CHOPPER	48	181			A MC	48332
UNCLE DAN	48	182			A MC	48333
ATLAS	48	193			A MC	48334
ATLAS NO. 1	48	193			A MC	48335
ATLAS NO. 2	48	193			A MC	48336
BLAINE	48	194			A MC	48337
CALUMET	48	194			A MC	48338
COBRE HIERRO	48	194			A MC	48339
CUPRITE	48	195			A MC	48340
EMERALD	48	195			A MC	48341
GOV. CURTIN	48	195			A MC	48342
LORRAINE	48	196			A MC	48343
LOGAN	48	196			A MC	48344
O'CARROL	48	196			A MC	48345
OLD HAYSEED	48	197			A MC	48346
OXIDE	48	197			A MC	48347
MARYLAND	48	197			A MC	48348
MISSOURI	48	198			A MC	48349
RIDGE	48	198			A MC	48350
RINGTAIL SNORTER	48	198			A MC	48351
WAHOLOTE	48	199			A MC	48352
WHISTLER	48	199			A MC	48353
DISPATCHER	48	209			A MC	48354
COBRE RICO	48	23	48	215	A MC	48355
RIGHT ANGLE	48	28			A MC	48356
BLUE BIRD	48	22	42	138	A MC	48357
LOUIS	49	23			A MC	48358
FRONTIER	49	23			A MC	48359
ANGLES WHISPER	49	22			A MC	48360
SPION KOP	49	22			A MC	48361
IRON	49	22			A MC	48362
TORNADO	49	15			A MC	48363
BISCUIT	49	15			A MC	48364
SLEEPING BEAUTY	49	15			A MC	48365
WILD WEST	49	14			A MC	48366
MID WEST	49	14			A MC	48367

ENTERED INTO COMPUTER

SS. NY 53 01 7 804

VERIFIED

SB

AMENDED RECORDATION  
48 215  
42 138

## EXHIBIT "A" (Continued)

NAME OF CLAIM	ORIGINAL RECORDATION		AMENDED RECORDATION		BLM	
	BOOK	PAGE	BOOK	PAGE	SERIAL	NO.
WAY UP	48	29	42	144	A MC	48368
STEMWINDER	48	29	42	143	A MC	48369
QUARTZITE	48	27	42	142	A MC	48370
PIRATE	48	27	386	770	A MC	48371
JUNCTION	48	24	42	140	A MC	48372
GRAND VIEW	48	24	42	139	A MC	48373
COLORADO	49	23			A MC	48374
NATIONAL	49	24			A MC	48375
BANK	49	24			A MC	48376
PALO CHRISTIE	49	24			A MC	48377
CEDRO	49	25			A MC	48378
ALASKA	49	25			A MC	48379
LU LU	49	25			A MC	48380
FRATION	49	26			A MC	48381
POLECAT	49	26			A MC	48382
PALMETTO	49	26			A MC	48383
OUT-LOOK	49	28			A MC	48384
CRACKER	49	29			A MC	48385
QUAIL	49	29			A MC	48386
SAMPLE	49	29			A MC	48387
CORAL	49	30			A MC	48388
VERITAS	49	30			A MC	48389
HARVARD	49	30			A MC	48390
FRONTSIDE	49	31			A MC	48391
RATTLER	119	333			A MC	48392
RATTLER EXTENSION 1	273	708			A MC	48393
RATTLER EXTENSION 2	273	708			A MC	48394
RATTLER EXTENSION 3	273	710			A MC	48395
RATTLER EXTENSION 4	273	711			A MC	48396
RATTLER EXTENSION 5	273	712			A MC	48397
RATTLER EXTENSION 6	273	713			A MC	48398
RATTLER EXTENSION 7	273	714			A MC	48399
FRACTION NO. 2	244	24			A MC	48400
OC - AC 98	763	140			A MC	294310
OC - AC 99	763	142			A MC	294311
OC - AC 100	763	144			A MC	294312
OC - AC 101	763	146			A MC	294313
OC - AC 102	763	148			A MC	294314
OC - AC 103	763	150			A MC	294315
CCMC 1	763	701			A MC	294702
CCMC 2	763	703			A MC	294703
CCMC 3	763	705			A MC	294704

ENTERED INTO COMPUTER

AUG 12 1981

66. 117 62 01 7 any

VERIFIED

815

EXHIBIT "A" (Continued)

NAME OF CLAIM	ORIGINAL RECORDATION		AMENDED RECORDATION		BLM	
	BOOK	PAGE	BOOK	PAGE	SERIAL	NO.
CCMC 4	763	707			A MC	294705
CCMC 5	763	709			A MC	294706
CCMC 6	763	711			A MC	294707
CCMC 7	763	713			A MC	294708
CCMC 8	763	715			A MC	294709
CCMC 9	763	717			A MC	294710
CCMC 10	763	719			A MC	294711
CCMC 11	763	721			A MC	294712
CCMC 12	763	723			A MC	294713
CCMC 13	763	725			A MC	294714
CCMC 14	763	727			A MC	294715
CCMC 15	763	729			A MC	294716
CCMC 16	763	731			A MC	294717
CCMC 17	763	733			A MC	294718
CCMC 18	763	735			A MC	294719
CCMC 19	763	737			A MC	294720
CCMC 20	763	739			A MC	294721
CCMC 21	763	741			A MC	294722
CCMC 22	763	743			A MC	294723
CCMC 23	763	745			A MC	294724
CCMC 24	763	747			A MC	294725
CCMC 25	763	749			A MC	294726
CCMC 26	763	751			A MC	294727
CCMC 27	763	753			A MC	294728
CCMC 28	763	755			A MC	294729
CCMC 29	763	757			A MC	294730
CCMC 30	763	759			A MC	294731
CCMC 31	763	761			A MC	294732
CCMC 32	763				A MC	294733
CCMC 33	763				A MC	294734
CCMC 34	763	767			A MC	294735
CCMC 35	763	769			A MC	294736
CCMC 36	763	771			A MC	294737
CCMC 37	763	773			A MC	294738
CCMC 38	763	775			A MC	294739
CCMC 39	763	777			A MC	294740
CCMC 41	763	779			A MC	294741
CCMC 42	763	781			A MC	294742
CCMC 43	763	783			A MC	294743
CCMC 44	763	785			A MC	294744
CCMC 45	763	787			A MC	294745
CCMC 46	763	789			A MC	294746

ENTERED INTO COMPUTER

AUG 12 1986

66. 57 98 01 7 507

VERIFIED

80

EXHIBIT "A" (Continued)

NAME OF CLAIM	ORIGINAL RECORDATION		AMENDED RECORDATION		BLM	
	BOOK	PAGE	BOOK	PAGE	SERIAL	NO.
CCMC 47	763	791			A MC	294747
CCMC 48	763	793			A MC	294748
CCMC 49	763	795			A MC	294749
CCMC 50	763	797			A MC	294750
CCMC 51	763	799			A MC	294751
CCMC 52	763	801			A MC	294752
CCMC 53	763	803			A MC	294753
CCMC 54	763	805			A MC	294754
CCMC 55	763	807			A MC	294755
CCMC 56	763	809			A MC	294756
CCMC 57	763	811			A MC	294757
CCMC 58	763	813			A MC	294758
CCMC 59	763	815			A MC	294759
CCMC 60	763	817			A MC	294760
CCMC 61	763	819			A MC	294761
CCMC 62	763	821			A MC	294762
CCMC 63	763	823			A MC	294763
CCMC 64	763	825			A MC	294764
CCMC 65	763	827			A MC	294765
CCMC 66	763	829			A MC	294766
CCMC 67	763	831			A MC	294767
CCMC 68	763	833			A MC	294768
CCMC 69	763	835			A MC	294769
CCMC 70	763	837			A MC	294770
CCMC 71	763	839			A MC	294771
CCMC 72	763	841			A MC	294772
CCMC 73	763	843			A MC	294773
CCMC 74	763	845			A MC	294774
CCMC 75	763	847			A MC	294775
CCMC 76	763	849			A MC	294776
CCMC 77	763	851			A MC	294777
CCMC 78	763	853			A MC	294778
CCMC 79	763	855			A MC	294779
CCMC 80	763	857			A MC	294780
CCMC 81	763	859			A MC	294781
CCMC 82	763	861			A MC	294782
CCMC 83	763	863			A MC	294783
CCMC 84	763	865			A MC	294784
CCMC 85	763	867			A MC	294785
CCMC 86	763	869			A MC	294786
CCMC 87	763	871			A MC	294787
CCMC 88	763	873			A MC	294788

ENTERED INTO COMPUTER

AUG 12 1989

65. 11 28 01 7 587

JUL 21 1989

VERIFIED

AD



EXHIBIT "A" (Continued)

NAME OF CLAIM	ORIGINAL RECORDATION		AMENDED RECORDATION		BLM	
	BOOK	PAGE	BOOK	PAGE	SERIAL	NO.
CCMC 89	763	875			A MC	294789
CCMC 90	763	877			A MC	294790
CCMC 91	763	879	886	66	A MC	294791
CCMC 92	763	881	886	69	A MC	294792
CCMC 93	763	883	886	72	A MC	294793
CCMC 94	763	885	886	75	A MC	294794
CCMC 95	763	887			A MC	294795
CCMC 96	763	889			A MC	294796
CCMC 97	763	891			A MC	294797
CCMC 98	763	893			A MC	294798
CCMC 99	763	895			A MC	294799
CCMC 100	763	897			A MC	294800
CCMC 101	763	899			A MC	294801
CCMC 102	763	901			A MC	294802
CCMC 103	763	903	886	78	A MC	294803
CCMC 104	763	905	886	81	A MC	294804
CCMC 105	763	907	886	84	A MC	294805
CCMC 106	763	909	886	87	A MC	294806
CCMC 107	763	911	886	90	A MC	294807
CCMC 108	763	913			A MC	294808
CCMC 109	763	915			A MC	294809
CCMC 111	763	917			A MC	294810
CCMC 112	763	919			A MC	294811
CCMC 113	763	921			A MC	294812
CCMC 114	763	923			A MC	294813
CCMC 115	763	925			A MC	294814
CCMC 116	763	927			A MC	294815
CCMC 117	763	929			A MC	294816
CCMC 118	763	931			A MC	294817
CCMC 119	763	933			A MC	294818
CCMC 120	763	935			A MC	294819
CCMC 121	763	937	886	93	A MC	294820
CCMC 122	763	939			A MC	294821
CCMC 123	763	941	886	96	A MC	294822
CCMC 124	763	943			A MC	294823
CCMC 125	763	945			A MC	294824
CCMC 126	763	947			A MC	294825
CCMC 127	763	949			A MC	294826
CCMC 128	763	951			A MC	294827
CCMC 129	886	99			A MC	325261
CCMC 130	886	102			A MC	325262
CCMC 131	886	105			A MC	325263

ENTERED INTO COMPUTER  
 AUG 12 1998

SS. NY 90 11 7 2007

VERIFIED

*(Handwritten mark)*

## EXHIBIT "A" (Continued)

NAME OF CLAIM	ORIGINAL RECORDATION		AMENDED RECORDATION		BLM	
	BOOK	PAGE	BOOK	PAGE	SERIAL	NO.
CCMC 132	886	108			A MC	325264
CCMC 133	886	111			A MC	325265
CCMC 134	886	114			A MC	325266
CCMC 135	886	117			A MC	325267
CCMC 136	886	120			A MC	325268
CCMC 137	886	123			A MC	325269
CCMC 138	886	126			A MC	325270
CCMC 139	886	129			A MC	325271
CCMC 140	886	132			A MC	325272

**VERIFIED**  
5/0

**ENTERED INTO COMPUTER**

JUN 12 1998

66 JUN 11 7 50 PM '98

JUN 11 1998

UNITED STATES  
DEPARTMENT OF THE INTERIOR  
BUREAU OF LAND MANAGEMENT  
RECEIPT AND ACCOUNTING ADVICE

CD/AZ No. **2480562**  
08/02/99

Subject: CLAIM MAINTENANCE FEE 2000 2 20 13 118,100.00  
1181 CLAIMS

Applicant: CYPRUS AMAX MINERAL CO  
9100 E MINERAL CIRCLE  
ENGLEWOOD CO 80155-3299 CK 0315841

Remitter:

Assignor:

LEASE MANAGEMENT DATA									
<input type="checkbox"/> NEW <input type="checkbox"/> UPDATE <input type="checkbox"/> PAYMENT									
ORIGINAL SERIAL NO.	ASG.	TYPE	ST.	CTY.	FUND SYMBOL			ACRES/UNITS	RATE
AMC 51294 ET AL									
AMOUNT	ANV. DATE	EXP. DATE	BILL CYC.	S/C	DISTRICT	NEXT BILL	MISC. DATA	U of M	ACTUAL UNITS
ASSIGNMENT SERIAL NO.	ASG.	TYPE	ST.	CTY.	FUND SYMBOL			ACRES/UNITS	RATE
AMOUNT	ANV. DATE	EXP. DATE	BILL CYC.	S/C	DISTRICT	NEXT BILL	MISC. DATA	U of M	ACTUAL UNITS

APPLY REMITTANCE			
ACTION	FUND SYMBOL	CTY.	AMOUNT
FILING FEE			
RENTAL			
UNEARNED			
REFUND			
TOTAL			
AMOUNT DUE			

Remarks:

BY: \_\_\_\_\_ DATE: \_\_\_\_\_

- Lease in Escrow?
- KGS?                      Of Interest?
- Auto Escalates?            Operating Rights?
- Auto Renew?                Operator
- Bond Filed?

FOR MMS USE ONLY		
BILLEE	FOREST REFUGE	
NUMBER		
OCS SECTION		
CODE		

39092

333016

August 5, 1998

U.S. Department of the Interior  
Bureau of Land Management, Arizona State Office  
222 North Central Avenue  
Phoenix, AZ. 85004-2203

As General Partner of CanUS Ltd, owners of the Kay  
Claims situated in sections 16, 17, 20, and 21, T1N14E,  
in the Globe-Miami Mining District, Gila Co., AZ, I submit  
a list of 22 claims for which the rental fee for 1999  
is being paid, my check for \$2200. enclosed herewith.

Claim Name	BLM AMC No.
Kay #28 and 28 Amended	39118
Kay #30 and 30 Amended	39120
Kay #31 and 31 Amended	39121
Kay #32 and 32 Amended	39122
Kay #34 and 34 Amended	39124
Kay #36 and 36 Amended	39126
Kay #38 and 38 Amended	39128
Kay #65 and 65 Amended	39149
Kay #67 and 67 Amended	39151
Kay #69 and 69 Amended	39153
Kay #70 and 70 Amended	39154
Kay #71 and 71 Amended	39155
Kay #72 and 72 Amended	39156
Kay #33, 35, 37, 39, 40, 42, 61, 63, 73	333016-333024

Also please be advised of, and please consider this  
letter official notification of, change of address of  
the Partnership and myself.

CanUS Ltd. and Kirby C. Coryell, General Partner  
5751 N. Kolb Rd., Apt. # 9105  
9105

8/12/98 NEW ADDRESS

Tucson, AZ. 85750

Kirby C. Coryell

RECEIVED  
BUREAU OF  
LAND MANAGEMENT

AUG 7 9 32 AM '98



ARIZONA  
STATE OFFICE  
PHOENIX, ARIZONA

VERIFIED ENTERED IN COMPUTER


AUG 12 1998

8/12/98

22  
YMC



Kirby C. Coryell  
 5751 N. Kolb Rd., #9105  
 Tucson AZ 85750



U.S. Department of the Interior  
 Bureau of Land Management, Lands & Minerals Adj.  
 Arizona State Office  
 222 N. Central Avenue  
 Phoenix, AZ., 85004-2203

RECEIVED  
 BUREAU OF  
 LAND MANAGEMENT

AUG 7 9 32 AM '98

STATE OFFICE  
 PHOENIX, ARIZONA

85004/2203 22





UNITED STATES  
DEPARTMENT OF THE INTERIOR  
BUREAU OF LAND MANAGEMENT

RECEIPT AND ACCOUNTING ADVICE

NO. 2389208 04

TC/AZ 08/07/98

Subject: CLAIM MAINTENANCE FEE 1999 - 22

2 4 13

2,200.00

Applicant:

KIRBY C CORYELL  
5751 N KOLB RD APT 9105  
TUCSON AZ 85750-3715

CK 1597

Remitter:

Assignor:

LEASE MANAGEMENT DATA  NEW  UPDATE  PAYMENT

ORIGINAL SERIAL NO.	ASG.	TYPE	ST.	CTY.	FUND SYMBOL	ACRES/UNITS	RATE
AMC 39118, ET AL							

AMOUNT	ANV. DATE	EXP. DATE	BILL CYC.	S/C	DISTRICT	NEXT BILL	MISC. DATA	U of M	ACTUAL UNITS

ASSIGNMENT SERIAL NO.	ASG.	TYPE	ST.	CTY.	FUND SYMBOL	ACRES/UNITS	RATE

AMOUNT	ANV. DATE	EXP. DATE	BILL CYC.	S/C	DISTRICT	NEXT BILL	MISC. DATA	U of M	ACTUAL UNITS

APPLY REMITTANCE

ACTION	FUND SYMBOL	CTY.	AMOUNT
FILING FEE			
RENTAL			
UNEARNED			
REFUND			
TOTAL			
AMOUNT DUE			

Remarks:

BY: \_\_\_\_\_ DATE: \_\_\_\_\_

Lease in Escrow?  
 KGS? Of Interest?  
 Auto Escalates? Operating Rights?  
 Auto Renew? Operator  
 Bond Filed?

**FOR MMS USE ONLY**

BILLEE	FOREST REFUGE
NUMBER	
OCS SECTION	
CODE	



35792

39092

131760

265777

308180

327648

330826

24349  
97784  
299053  
309608  
48023

333428  
50970  
49212  
52072  
293003  
303011  
312258

Cyprus Amax Minerals Company  
9100 East Mineral Circle  
Post Office Box 3299  
Englewood, Colorado 80155-3299  
(303) 643-5000

SR



**CYPRUS AMAX  
MINERALS COMPANY**

Certified Mail

August 1, 1997

U.S. Department of the Interior  
Bureau of Land Management  
3707 North 7th Street  
Siete Square Building  
Phoenix, Arizona 85014

**Maintenance Fees for Unpatented Mining Claims**  
Cyprus Miami Mining Corporation

Gentlemen:

Pursuant to 43 CFR § 3833.1-5, as amended, Cyprus Miami Mining Corporation desires to retain/maintain the 689 unpatented lode mining claims and mill sites which are listed on the attached Exhibit "A". Also, enclosed is our check in the amount of \$68,900.00 (\$100.00 per claim) to cover the required maintenance fees necessary to retain/maintain the claims through the period ending 12:00 noon on September 1, 1998.

Please acknowledge receipt by dating and signing where indicated below and return one (1) copy of this letter, together with a date and time stamped copy of Exhibit "A", to the attention of the **Land Management Department** at the above letterhead address.

Should you have any questions, please contact me at (303) 643-5140. Thank you for your assistance.

Yours truly,

Lynn Taets  
Land Administrator

/lmt

Enclosures

RECEIVED  
BUREAU OF  
LAND MANAGEMENT  
ARIZONA  
STATE OFFICE  
PHOENIX, ARIZONA  
Aug 11 10 10 AM '97

RECEIVED AND ACKNOWLEDGED THIS 14 DAY OF AUGUST, 1997

BY: Juan M. Taets

TITLE: ACTS #

ENTERED IN COMPUTER  
SR  
9/8/97

VERIFIED  
11/21/98

**EXHIBIT "A"**

Attached to and made a part of that certain letter dated the   /   day of August, 1997, covering the following described unpatented lode claims and mill sites located in the State of Arizona, County of Gila, to-wit:

NAME OF CLAIM	ORIGINAL RECORDATION		AMENDED RECORDATION		BLM SERIAL NO.	
	BOOK	PAGE	BOOK	PAGE		
HERB MILL SITE 12	301	796			A MC	51294
HERB MILL SITE 14	301	798			A MC	51295
JOAN MILL SITE 25	288	737	291	81	A MC	51319
JOAN MILL SITE 34	288	746	637	799	A MC	51320
JOAN MILL SITE 42	288	754	637	802	A MC	51321
JOAN MILL SITE 43	288	755	637	805	A MC	51322
JOAN MILL SITE 48	288	760	637	808	A MC	51323
JOAN MILL SITE 49	288	761	637	811	A MC	51324
JOAN MILL SITE 53	288	765	637	814	A MC	51325
JOAN MILL SITE 54	288	766	637	817	A MC	51326
IL 81	216	449			A MC	49312
IL 82	216	450			A MC	49313
IL 92	216	520			A MC	49318
IL 94	216	522			A MC	49320
IL 103	216	531			A MC	49329
IL 110	216	538			A MC	49334
IL 111	216	539			A MC	49335
IL 112	216	540			A MC	49336
IL 113	216	541			A MC	49337
IL 114	216	542			A MC	49338
IL 115	216	543			A MC	49339
IL 116	216	544			A MC	49340
IL 117	216	545			A MC	49341
IL 118	216	546			A MC	49342
IL 119	216	547			A MC	49343
IL 120	216	550			A MC	49344
IL 121	216	551	305	422	A MC	49345
IL 122	216	552			A MC	49346
IL 123	216	553	305	421	A MC	49347
IL 124	216	554			A MC	49348
IL 125	216	555			A MC	49349
IL 126	216	556			A MC	49350
IL 127	216	557			A MC	49351
IL 128	216	558			A MC	49352
IL 129	216	559			A MC	49353
IL 130	216	560			A MC	49354
IL 131	216	561			A MC	49355
IL 132	216	562			A MC	49356

*Handwritten notes:*  
 49318  
 49320  
 49329

ARIZONA  
 STATE OFFICE  
 PHOENIX, ARIZONA

Aug 11 10 11 AM '97

RECEIVED  
 BUREAU OF  
 LAND MANAGEMENT

MIAMICLM.LND

EXHIBIT "A" (Continued)

NAME OF CLAIM	ORIGINAL RECORDATION		AMENDED RECORDATION		BLM SERIAL NO.	
	BOOK	PAGE	BOOK	PAGE	SERIAL	NO.
IL 133	216	563			A MC	49357
IL 134	216	564			A MC	49358
IL 135	216	565			A MC	49359
IL 136	216	566			A MC	49360
IL 137	216	567			A MC	49361
IL 138	216	568			A MC	49362
IL 139	216	569			A MC	49363
IL 143	216	573	305	420	A MC	49364
IL 144	216	574	305	419	A MC	49365
IL 145	216	575	305	418	A MC	49366
IL 146	216	576			A MC	49367
IL 147	216	577			A MC	49368
IL 154	216	583			A MC	49375 -
IL 156	216	585			A MC	49377 -
IL 158	216	587			A MC	49379
IL 159	216	588			A MC	49380
IL 160	216	589			A MC	49381
IL 162	216	591			A MC	49383
IL 168	216	597	305	417	A MC	49385 -
IL 200	216	548			A MC	49409
IL 201	216	549			A MC	49410
IL 202	230	605			A MC	49411
IL 203	230	606			A MC	49412
IL 204	230	607			A MC	49413
IL 205	230	608			A MC	49414
IL 206	230	609			A MC	49415
IL 207	230	610			A MC	49416
IL 208	230	611			A MC	49417
IL 209	230	612			A MC	49418
IL 210	230	613			A MC	49419
IL 211	230	614			A MC	49420
IL 212	230	615			A MC	49421
IL 213	230	616			A MC	49422
IL 214	230	617			A MC	49423
IL 215	230	618			A MC	49424
IL 216	230	619			A MC	49425
IL 217	230	620			A MC	49426
IL 218	230	620			A MC	49427

MIAMICLM.LND

Aug 11 10 11 AM '97

RECEIVED  
BUREAU OF  
LAND MANAGEMENT

RECEIVED  
BUREAU OF  
LAND MANAGEMENT

AUG 11 10 11 AM '97

EXHIBIT "A" (Continued)

ARIZONA  
STATE OFFICE  
PHOENIX, ARIZONA

NAME OF CLAIM	ORIGINAL RECORDATION		AMENDED RECORDATION		BLM SERIAL NO.	
	BOOK	PAGE	BOOK	PAGE	SERIAL	NO.
IL 219	230	622			A MC	49428
IL 304	299	216			A MC	49429
IL 305	299	217			A MC	49430
IL 306	299	218			A MC	49431
IL 307	299	219			A MC	49432
IL 308	299	220			A MC	49433
IL 309	299	221			A MC	49434
IL 311	305	415			A MC	49436
IL 312	305	416			A MC	49437
IL 313	308	973			A MC	49438
CONCHO NO. 3	35	172	211	71	A MC	52184
CONCHO NO. 4*	35	173	211	73	A MC	52185
BLUEBIRD	46	580			A MC	52188
SUNSHINE	48	8			A MC	52189
BUSY BEE	48	287	301	927	A MC	52190
ROSCOE #3	69	76			A MC	52192
ROSCOE #9	69	425			A MC	52194
CLAY NO. 3	176	103	301	929	A MC	52195
CLAY NO. 5	176	105	299	163	A MC	52197
CLAY NO. 6	201	571			A MC	52198
CLAY 10	205	358			A MC	52202
CLAY 11	205	359			A MC	52203
CLAY 12	205	360			A MC	52204
CLAY 13	205	613			A MC	52205
CLAY 14	205	614			A MC	52206
CLAY 15	205	615			A MC	52207
CLAY 16	205	616	299	165	A MC	52208
CLAY 17	205	617			A MC	52209
CLAY 18	205	618			A MC	52210
MILLY	192	286			A MC	52212
ROBBY	192	289			A MC	52215
JANET	192	291			A MC	52217
ROSCOE 10	207	85			A MC	52220
ROSCOE 11	205	355			A MC	52221
ROSCOE 12	205	356			A MC	52222
ROSCOE 13	205	357			A MC	52223
ROSCOE 14	206	455	208	201	A MC	52224
BOSCOE 1	207	76			A MC	52226

MIAMICLM.LND



RECEIVED  
BUREAU OF  
LAND MANAGEMENT

AUG 11 10 11 AM '97

EXHIBIT "A" (Continued)

ARIZONA  
STATE OFFICE  
PHOENIX, ARIZONA

NAME OF CLAIM	ORIGINAL RECORDATION		AMENDED RECORDATION		BLM SERIAL NO.	
	BOOK	PAGE	BOOK	PAGE	SERIAL	NO.
BOSCOE 2	207	77			A MC	52227
BOSCOE 3	205	351	207	78	A MC	52228
BOSCOE 4	207	79			A MC	52229
BOSCOE 5	205	353			A MC	52230
BOSCOE 6	207	80			A MC	52231
BOSCOE 7	207	81			A MC	52232
BOSCOE 8	207	82			A MC	52233
BOSCOE 9	207	83			A MC	52234
BOSCOE 10	207	84	208	200	A MC	52235
BOSCOE 24	207	106			A MC	52236
BOSCOE 25	208	202			A MC	52237
ROBBY ANNEX	207	86			A MC	52238
SUNSHINE ANNEX	207	87			A MC	52239
MILLY ANNEX	207	88			A MC	52240
LADY BIRD VISTA 1	224	450	757	305	A MC	52241
STANDARD NO. 15	227	483			A MC	52242
BILL SHAFT NO. 3	37	562	76	60	A MC	52246
BILL SHAFT NO. 4	37	563	76	61	A MC	52247
BILL SHAFT NO. 5	37	564	76	62	A MC	52248
AUGUST MINE FRACTION	757	303			A MC	293003
CMC-OX 001	793	262			A MC	303011
CMC-OX 002	793	265			A MC	303012
CMC-OX 003	793	268			A MC	303013
CMC-OX 004	793	271			A MC	303014
CMC-OX 005	793	274			A MC	303015
CMC-OX 006	793	277			A MC	303016
CMC-OX 007	793	280			A MC	303017
CMC-OX 008	793	283			A MC	303018
CMC-OX 009	793	286			A MC	303019
CMC-OX 010	823	821	95-660969		A MC	312258
CMC-OX 011	823	824	95-660970		A MC	312259
CMC-OX 012	823	827	95-660971		A MC	312260
CMC-OX 013	823	830	95-660972		A MC	312261
CMC-OX 014	823	833	95-660973		A MC	312262
VIEW	449	264	555	804	A MC	24349
LAKEVIEW	449	263	555	798	A MC	24350
OVERLOOK	449	262	555	801	A MC	24351
WEBSTER 1	320	548			A MC	49577

MIAMICLM.LND

RECEIVED  
BUREAU OF  
LAND MANAGEMENT

PAGE 5

AUG 11 10 11 AM '97

EXHIBIT "A" (Continued)

ARIZONA  
STATE OFFICE  
PHOENIX, ARIZONA  
NAME OF CLAIM

NAME OF CLAIM	ORIGINAL RECORDATION		AMENDED RECORDATION		BLM
	BOOK	PAGE	BOOK	PAGE	SERIAL NO.
WEBSTER 2	320	550			A MC 49578
WEBSTER 3	320	552			A MC 49579
WEBSTER 4	320	554			A MC 49580
WEBSTER 5	320	556			A MC 49581
WEBSTER 6	320	558			A MC 49582
WEBSTER 7	320	560			A MC 49583
WEBSTER 8	320	562			A MC 49584
WEBSTER 9	320	564			A MC 49585
WEBSTER 10	320	566			A MC 49586
WEBSTER 11	320	568			A MC 49587
WEBSTER 12	320	570			A MC 49588
WEBSTER 13	320	572			A MC 49589
WEBSTER 14	320	574			A MC 49590
WEBSTER 15	320	576			A MC 49591
WEBSTER 16	320	578			A MC 49592
WEBSTER 17	320	580			A MC 49593
WEBSTER 18	320	582			A MC 49594
WEBSTER 19	320	584			A MC 49595
WEBSTER 20	320	586			A MC 49596
WEBSTER 21	320	588			A MC 49597
WEBSTER 22	320	590			A MC 49598
WEBSTER 23	320	592			A MC 49599
WEBSTER 24	320	594			A MC 49600
WEBSTER 25	320	596			A MC 49601
WEBSTER 26	320	598			A MC 49602
WEBSTER 27	320	600			A MC 49603
WEBSTER 28	320	602			A MC 49604
WEBSTER 29	320	604			A MC 49605
WEBSTER 30	320	606			A MC 49606
WEBSTER 31	320	608			A MC 49607
WEBSTER 32	320	610			A MC 49608
WEBSTER 33	320	612			A MC 49609
WEBSTER 34	320	614			A MC 49610
WEBSTER 35	320	616			A MC 49611
WEBSTER 36	320	618			A MC 49612
WEBSTER 37	320	620			A MC 49613
WEBSTER 38	320	622			A MC 49614
WEBSTER 39	320	624			A MC 49615

MIAMICLM.LND

RECEIVED  
BUREAU OF  
LAND MANAGEMENT

AUG 11 10 11 AM '97

EXHIBIT "A" (Continued)

ARIZONA  
STATE OFFICE  
PHOENIX, ARIZONA

NAME OF CLAIM	ORIGINAL RECORDATION		AMENDED RECORDATION		BLM SERIAL NO.	
	BOOK	PAGE	BOOK	PAGE	SERIAL	NO.
WEBSTER 40	320	626			A MC	49616
WEBSTER 41	320	628			A MC	49617
WEBSTER 42	320	630			A MC	49618
WEBSTER 43	320	632			A MC	49619
WEBSTER 44	320	634			A MC	49620
WEBSTER 45	320	636			A MC	49621
WEBSTER 46	320	638			A MC	49622
WEBSTER 47	323	813			A MC	49623
WEBSTER 48	323	814			A MC	49624
LUCHILLA	22	76	75	164	A MC	52103
LUCHILLA NO. 2	18	56	75	163	A MC	52104
LUCHILLA FRACTION	38	624	42	167	A MC	52106
RAVEN	22	77	82	150	A MC	52107
MANZANITA NO. 2	17	85	75	162	A MC	52108
MANZANITA NO. 3	18	17	82	148	A MC	52109
I.C.	36	548	75	161	A MC	52110
BLACK EAGLE NO. 1	48	169	82	149	A MC	52114
F.C. NO. 5	494	457			A MC	97788
F.C. NO. 6	494	459			A MC	97789
F.C. NO. 7	494	461			A MC	97790
F.C. NO. 8	494	463			A MC	97791
F.C. NO. 9	494	465			A MC	97792
F.C. NO. 10	494	467			A MC	97793
CCWC-1	779	948			A MC	299053
CCWC-2	779	950			A MC	299054
CCWC-3	779	952			A MC	299055
CCWC-4	779	955			A MC	299056
CCWC-5	779	958			A MC	299057
CCWC-6	779	961			A MC	299058
CCWC-7	779	964			A MC	299059
CCWC-8	779	967			A MC	299060
CCWC-9	779	970			A MC	299061
CCWC-10	779	973			A MC	299062
CCWC-11	779	976			A MC	299063
CCWC-12	779	979			A MC	299064
CCWC-13	779	982			A MC	299065
CCWC-14	779	985			A MC	299066
CCWC-15	779	988			A MC	299067

MIAMICLM.LND

RECEIVED  
BUREAU OF  
LAND MANAGEMENT

AUG 11 10 11 AM '97

EXHIBIT "A" (Continued)

ARIZONA  
STATE OFFICE  
PHOENIX, ARIZONA

NAME OF CLAIM	ORIGINAL RECORDATION		AMENDED RECORDATION		BLM SERIAL NO.
	BOOK	PAGE	BOOK	PAGE	
CCWC-16	779	991			A MC 299068
CCWC-17	779	993			A MC 299069
CCWC-18	779	996			A MC 299070
CCWC-19	779	999			A MC 299071
CCWC-20	780	01			A MC 299072
RALSTON 15	337	61			A MC 49476
RALSTON 16	337	63			A MC 49477
RALSTON 25	337	81			A MC 49486
RALSTON 26	337	83			A MC 49487
RALSTON 27	337	85			A MC 49488
RALSTON 28	337	87			A MC 49489
RALSTON 29	337	89			A MC 49490
RALSTON 30	337	91			A MC 49491
RALSTON 31	337	845			A MC 49492
RALSTON 37	337	857			A MC 49498
RALSTON 38	337	859			A MC 49499
RALSTON 39	337	861			A MC 49500
RALSTON 40	337	863			A MC 49501
RALSTON 50	337	883			A MC 49511
RALSTON 51	337	885			A MC 49512
RALSTON 52	337	887			A MC 49513
RALSTON 63	337	909			A MC 49524
RALSTON 64	337	911			A MC 49525
RALSTON 65	337	913			A MC 49526
RALSTON 74	337	931			A MC 49535
RALSTON 75	337	933			A MC 49536
RALSTON 76	337	935			A MC 49537
RALSTON 77	337	937			A MC 49538
RALSTON 78	337	939			A MC 49539
RALSTON 81	337	945			A MC 49542
RALSTON 82	337	947			A MC 49543
RALSTON 83	337	949			A MC 49544
COPPER DOOAR NO. 2	39	232	261	433	A MC 52086
DIVIDE #2	36	522	261	437	A MC 52088
DIVIDE #3	36	523	261	439	A MC 52089
DIVIDE #4	36	524	261	441	A MC 52090
DIVIDE #5	36	525	261	443	A MC 52091
DIVIDE #6	36	526	261	445	A MC 52092

RECEIVED  
BUREAU OF  
LAND MANAGEMENT

AUG 11 10 11 AM '97

EXHIBIT "A" (Continued)

ARIZONA  
STATE OFFICE  
PHOENIX, ARIZONA  
NAME OF CLAIM

NAME OF CLAIM	ORIGINAL RECORDATION		AMENDED RECORDATION		BLM SERIAL NO.	
	BOOK	PAGE	BOOK	PAGE	SERIAL	NO.
DIVIDE #7	36	527	261	447	A MC	52093
DIVIDE #8	36	528	261	449	A MC	52094
DIVIDE #9	36	529	261	451	A MC	52095
DIVIDE #10	36	530	261	453	A MC	52096
DIVIDE #11	36	564	261	455	A MC	52097
B.C. 2	212	370			A MC	52099
B.C. 3	212	371			A MC	52100
B.C. 4	212	372			A MC	52101
LUCHILLA NO. 3	48	236	76	307	A MC	52105
I.C. #2	47	438			A MC	52111
GOLD COIN NO. 2	46	470	82	152	A MC	52112
GOLD COIN NO. 4	48	187	82	151	A MC	52113
GOLD BAR NO. 1	48	446			A MC	52115
GOLD BAR #2	48	446			A MC	52116
WARRIOR EXTENCTION #7	36	579	268	590	A MC	52118
RALSTON 2	261	458			A MC	52120
RALSTON 3	261	459			A MC	52121
RALSTON 4	261	460			A MC	52122
RALSTON 5	261	461			A MC	52123
RALSTON 6	261	462			A MC	52124
RALSTON 7	261	463			A MC	52125
RALSTON 8	261	464			A MC	52126
HOOPES #3	2	232	295	546	A MC	52173
HOOPES #4	2	233	295	548	A MC	52174
HOOPES #5	2	234	295	550	A MC	52175
HOOPES #6	2	235	295	552	A MC	52176
PINK LIMESTONE #1	170	534	295	537	A MC	52177
PINK LIMESTONE #2	170	535	295	539	A MC	52178
PINK LIMESTONE 3	295	541			A MC	52179
PINK LIMESTONE 4	295	542			A MC	52180
PINK LIMESTONE 5	295	543			A MC	52181
PINK LIMESTONE 6	295	544			A MC	52182
PINK LIMESTONE 7	295	545			A MC	52183
MGO #ONE	170	532			A MC	52259
MGO #2	170	533			A MC	52260
MGO 3	295	554			A MC	52261
MGO 4	295	555			A MC	52262
MGO 5	314	487			A MC	52263

28



RECEIVED  
BUREAU OF  
LAND MANAGEMENT

AUG 11 10 11 AM '97

EXHIBIT "A" (Continued)

ARIZONA  
STATE OFFICE  
PHOENIX, ARIZONA

NAME OF CLAIM	ORIGINAL RECORDATION		AMENDED RECORDATION		BLM SERIAL NO.	
	BOOK	PAGE	BOOK	PAGE	SERIAL	NO.
HOOPES PLACER NO. 2	190	347			A MC	52264 ✓
MGO #6	818	671			A MC	309608 ✓
GE 1	214	466	558	577	A MC	52072
GE 2	214	467	558	580	A MC	52073
GE 3	214	468	558	583	A MC	52074
GE 4	214	469	558	586	A MC	52075
GE 5	214	470	558	589	A MC	52076
GE 6	214	471	558	592	A MC	52077
GE 7	214	472	558	595	A MC	52078
GE 8	214	473	558	598	A MC	52079
GE 9	214	474	558	601	A MC	52080
GE 10	214	475	558	604	A MC	52081
GE 11	214	476			A MC	52082
GE 12	214	477			A MC	52083
GE 13	214	478			A MC	52084
RESCUE MILL	270	576			A MC	48129 -
VALLEY FORGE	6	401			A MC	48108 )
MIKADO	10	469			A MC	48109 )
K.C.	6	400	248	590	A MC	48116 )
CZAR	10	470	248	594	A MC	48117 )
FOR 3	209	234	255	593	A MC	48121 -
QUARTZ SITE NO. 6 (A)	466	186			A MC	35797 )
QUARTZ SITE NO. 7 (A)	466	185			A MC	35798 )
QUARTZ SITE NO. 8 (A)	466	184			A MC	35799 )
QUARTZ SITE #25 (A)	466	220			A MC	35817 )
QUARTZ SITE #26 (A)	466	221			A MC	35818 )
QUARTZ SITE #27 (A)	466	166			A MC	35819 )
HARDROCK NO. 1 (A)	466	200			A MC	35822 >
HARDROCK NO. 2 (A)	466	193			A MC	35823 >
MOONLIGHT (A)	466	196			A MC	35826 }
BLACK OAK (A)	466	199			A MC	35827 }
BLACK OAK NO. 2 (A)	466	198			A MC	35828 }
BLACK OAK NO. 3 (A)	466	197			A MC	35829 }
PINTO COPPER FRACTION (A)	466	204			A MC	35837 }
PINTO COPPER NO. 1 (A)	466	210			A MC	35838 }
PINTO COPPER NO. 2 (A)	466	211			A MC	35839 }
PINTO COPPER NO. 3 (A)	466	212			A MC	35840 }
PINTO COPPER NO. 4 (A)	466	213			A MC	35841 }

RECEIVED  
BUREAU OF  
LAND MANAGEMENT

AUG 11 10 11 AM '97

EXHIBIT "A" (Continued)

ARIZONA  
STATE OFFICE  
PHOENIX, ARIZONA

NAME OF CLAIM

ORIGINAL  
RECORDATION  
BOOK PAGE

AMENDED  
RECORDATION  
BOOK PAGE

BLM  
SERIAL NO.

PINTO COPPER NO. 5 (A)	466	214			A MC	35842
PINTO COPPER NO. 6 (A)	466	219			A MC	35843
PINTO COPPER NO. 7 (A)	466	222			A MC	35844
PINTO COPPER NO. 8 (A)	466	223			A MC	35845
PINTO COPPER NO. 9 (A)	466	205			A MC	35846
PINTO COPPER NO. 10 (A)	466	206			A MC	35847
PINTO COPPER NO. 11 (A)	466	207			A MC	35848
PINTO COPPER NO. 12 (A)	466	208			A MC	35849
PINTO COPPER NO. 13 (A)	466	209			A MC	35850
KAY 1	262	305	471	40	A MC	39092
KAY 2	262	306	471	41	A MC	39093
KAY 3	262	307	471	42	A MC	39094
KAY 4	262	308	471	43	A MC	39095
KAY 5	262	309	471	44	A MC	39096
KAY 6	262	310	471	45	A MC	39097
KAY 7	262	311	471	46	A MC	39098
KAY 8	262	312	471	47	A MC	39099
KAY 9	262	313	471	48	A MC	39100
KAY 10	262	314	471	49	A MC	39101
KAY 11	262	315	471	50	A MC	39102
KAY 12	262	316	471	51	A MC	39103
KAY 13	262	317	471	52	A MC	39104
KAY 14	262	318	471	53	A MC	39105
KAY 15	262	319	471	54	A MC	39106
KAY 16	262	320	471	55	A MC	39107
KAY 17	262	321	471	56	A MC	39108
KAY 18	262	322	471	57	A MC	39109
KAY 19	262	323	471	58	A MC	39110
KAY 20	262	324	471	59	A MC	39111
KAY 21	262	325	471	60	A MC	39112
KAY 22	262	326	471	61	A MC	39113
KAY 23	262	327	471	62	A MC	39114
KAY 50	262	352	471	85	A MC	39137
KAY 51	262	353	471	86	A MC	39138
KAY 57	262	359	471	92	A MC	39144
KAY 58	262	360	471	93	A MC	39145
KAY 81	264	328	471	110	A MC	39162
KAY 82	264	329	471	111	A MC	39163

RECEIVED  
BUREAU OF  
LAND MANAGEMENT

AUG 11 10 11 AM '97

PAGE 11

EXHIBIT "A" (Continued)

ARIZONA  
STATE OFFICE  
PHOENIX, ARIZONA

NAME OF CLAIM	ORIGINAL RECORDATION		AMENDED RECORDATION		BLM SERIAL NO.	
	BOOK	PAGE	BOOK	PAGE	SERIAL	NO.
KAY 85	262	373	471	113	A MC	39165
KAY 86	262	374	471	114	A MC	39166
KAY 87	262	375	471	115	A MC	39167
KAY 88	262	376	471	116	A MC	39168
KAY 89	262	377	471	117	A MC	39169
KAY 90	262	378	471	118	A MC	39170
KAY 91	262	379	471	119	A MC	39171
KAY 92	262	380	471	120	A MC	39172
KAY 93	262	381	471	121	A MC	39173
KAY 94	262	382	471	122	A MC	39174
KAY 95	262	383	471	123	A MC	39175
KAY 96	262	384	471	124	A MC	39176
KAY 97	262	385	471	125	A MC	39177
KAY 98	262	386	471	126	A MC	39178
KAY 99	262	387	471	127	A MC	39179
KAY 100	262	388	471	128	A MC	39180
KAY 101	262	389	471	129	A MC	39181
KAY 102	262	390	471	130	A MC	39182
KAY 103	262	391	471	131	A MC	39183
KAY 104	262	392	471	132	A MC	39184
KAY 108	262	396	471	133	A MC	39185
KAY 109	270	267	471	134	A MC	39186
KAY 110	270	268	471	135	A MC	39187
KAY 111	270	269	471	136	A MC	39188
KAY 112	270	270	471	137	A MC	39189
KAY 113	270	271	471	138	A MC	39190
KAY 114	270	272	471	139	A MC	39191
DESERTER	20	16	24	239	A MC	48124
CHIEF #3	25	79	24	240	A MC	48125
CHIEF #4	25	80	24	241	A MC	48126
CHIEF #5	25	81	24	242	A MC	48127
CHIEF #6	25	82	24	243	A MC	48128
KAY 142	536	11			A MC	131768
KAY 143	536	13			A MC	131769
CHIEF FRACTION	694	559			A MC	265777
QUARTZ SITE NO. 4 (A)	466	188			A MC	35795
QUARTZ SITE NO. 5 (A)	466	187			A MC	35796
1511551	303	639			A MC	52132

MIAMICLM.LND

RECEIVED  
BUREAU OF  
LAND MANAGEMENT

AUG 11 10 11 AM '97

PAGE 12

EXHIBIT "A" (Continued)

ARIZONA  
STATE OFFICE  
PHOENIX, ARIZONA  
NAME OF CLAIM

NAME OF CLAIM	ORIGINAL RECORDATION		AMENDED RECORDATION		BLM
	BOOK	PAGE	BOOK	PAGE	SERIAL NO.
1511552	303	640			A MC 52133
2211551	303	641			A MC 52134
2211552	303	642			A MC 52135
2211553	303	643			A MC 52136
2211554	303	644			A MC 52137
2211555	303	645			A MC 52138
2211556	303	646			A MC 52139
2211557	303	647			A MC 52140
2211558	303	648			A MC 52141
2211559	315	978	319	638	A MC 52142
22115510	315	979	319	640	A MC 52143
22115511	315	980	319	642	A MC 52144
2711551	303	674			A MC 52170
2711552	303	675			A MC 52171
2711553	303	676			A MC 52172
CMHR-2611557	809	724			A MC 308180
CMHR-2611558	809	726			A MC 308181
FUTURE 1 MILLSITE	93-637242				A MC 327648
FUTURE 2 MILLSITE	93-637243				A MC 327649
FUTURE 3 MILLSITE	93-637244				A MC 327650
FUTURE 4 MILLSITE	93-637245				A MC 327651
FUTURE 5 MILLSITE	93-637246				A MC 327652
FUTURE 6 MILLSITE	93-637247				A MC 327653
FUTURE 7 MILLSITE	93-637248				A MC 327654
FUTURE 8 MILLSITE	93-637249				A MC 327655
FUTURE 9 MILLSITE	93-637250				A MC 327657
FUTURE 10 MILLSITE	93-637251				A MC 327658
FUTURE 11 MILLSITE	93-637252				A MC 327659
FUTURE 12 MILLSITE	93-637253				A MC 327660
FUTURE 13 MILLSITE	93-637254				A MC 327661
FUTURE 14 MILLSITE	93-637255				A MC 327662
FUTURE 15 MILLSITE	93-637256				A MC 327663
FUTURE 16 MILLSITE	93-637257				A MC 327664
FUTURE 17 MILLSITE	93-637258				A MC 327665
FUTURE 18 MILLSITE	93-637259				A MC 327666
FUTURE 19 MILLSITE	93-637260				A MC 327667
FUTURE 20 MILLSITE	93-637261				A MC 327668
FUTURE 21 MILLSITE	93-637262				A MC 327669

MIAMICLM.LND

RECEIVED  
BUREAU OF  
LAND MANAGEMENT

AUG 11 10 11 AM '97

ARIZONA  
STATE OFFICE  
PHOENIX, ARIZONA

PAGE 13

EXHIBIT "A" (Continued)

NAME OF CLAIM	ORIGINAL RECORDATION		AMENDED RECORDATION		BLM SERIAL NO.
	BOOK	PAGE	BOOK	PAGE	
FUTURE 22 MILLSITE	93-637263				A MC 327670
FUTURE 23 MILLSITE	93-637264				A MC 327671
FUTURE 24 MILLSITE	93-637265				A MC 327672
FUTURE 25 MILLSITE	93-637266				A MC 327673
FUTURE 26 MILLSITE	93-637267				A MC 327674
FUTURE 27 MILLSITE	93-637268				A MC 327675
FUTURE 28 MILLSITE	93-637269				A MC 327676
FUTURE 29 MILLSITE	93-637270				A MC 327677
FUTURE 30 MILLSITE	93-637271				A MC 327678
FUTURE 31 MILLSITE	93-637272				A MC 327679
FUTURE 32 MILLSITE	93-637273				A MC 327680
FUTURE 33 MILLSITE	93-637274				A MC 327681
FUTURE 34 MILLSITE	93-637275				A MC 327682
FUTURE 35 MILLSITE	93-637276				A MC 327683
FUTURE 36 MILLSITE	93-637277				A MC 327684
FUTURE 37 MILLSITE	93-637278				A MC 327685
FUTURE 38 MILLSITE	93-637279				A MC 327686
FUTURE 39 MILLSITE	93-637280				A MC 327687
FUTURE 40 MILLSITE	93-637281				A MC 327688
FUTURE 41 MILLSITE	93-637282				A MC 327689
FUTURE 42 MILLSITE	93-637283				A MC 327690
FUTURE 43 MILLSITE	93-637284				A MC 327691
FUTURE 44 MILLSITE	93-637285				A MC 327692
FUTURE 45 MILLSITE	93-637286				A MC 327693
FUTURE 46 MILLSITE	93-637287				A MC 327694
FUTURE 47 MILLSITE	93-637288				A MC 327695
FUTURE 48 MILLSITE	93-637289				A MC 327696
FUTURE 49 MILLSITE	93-637290				A MC 327697
FUTURE 50 MILLSITE	93-637291				A MC 327698
FUTURE 51 MILLSITE	93-637292				A MC 327699
FUTURE 52 MILLSITE	93-637293				A MC 327700
FUTURE 53 MILLSITE	93-637294				A MC 327701
FUTURE 54 MILLSITE	93-637295				A MC 327702
FUTURE 55 MILLSITE	93-637296				A MC 327703
FUTURE 56 MILLSITE	93-637297				A MC 327704
FUTURE 57 MILLSITE	93-637298				A MC 327705
FUTURE 58 MILLSITE	93-637299				A MC 327706
FUTURE 59 MILLSITE	93-637300				A MC 327707

MIAMICLM.LND



RECEIVED  
BUREAU OF  
LAND MANAGEMENT

AUG 11 10 11 AM '97

EXHIBIT "A" (Continued)

ARIZONA  
STATE OFFICE  
PHOENIX, ARIZONA

NAME OF CLAIM

ORIGINAL  
RECORDATION  
BOOK PAGE

AMENDED  
RECORDATION  
BOOK PAGE

BLM  
SERIAL NO.

FUTURE 60 MILLSITE	93-637301		A MC 327708
FUTURE 61 MILLSITE	93-637302		A MC 327709
FUTURE 62 MILLSITE	93-637303		A MC 327710
FUTURE 63 MILLSITE	93-637304		A MC 327711
FUTURE 64 MILLSITE	93-637305		A MC 327712
FUTURE 65 MILLSITE	93-637306		A MC 327713
FUTURE 66 MILLSITE	93-637307		A MC 327714
FUTURE 67 MILLSITE	93-637308		A MC 327715
FUTURE 68 MILLSITE	93-637309		A MC 327716
FUTURE 69 MILLSITE	93-637310		A MC 327717
FUTURE 70 MILLSITE	93-637311		A MC 327718
FUTURE 71 MILLSITE	93-637312		A MC 327719
FUTURE 72 MILLSITE	93-637313		A MC 327720
FUTURE 73 MILLSITE	93-637314		A MC 327721
FUTURE 74 MILLSITE	93-637315		A MC 327722
FUTURE 75 MILLSITE	93-637316		A MC 327723
FUTURE 76 MILLSITE	93-637317		A MC 327724
FUTURE 77 MILLSITE	93-637318		A MC 327725
FUTURE 78 MILLSITE	93-637319		A MC 327726
FUTURE 79 MILLSITE	93-637320		A MC 327727
FUTURE 80 MILLSITE	93-637321		A MC 327728
FUTURE 81 MILLSITE	93-637322		A MC 327729
FUTURE 82 MILLSITE	93-637323		A MC 327730
FUTURE 83 MILLSITE	93-637324		A MC 327731
FUTURE 84 MILLSITE	93-637325		A MC 327732
FUTURE 85 MILLSITE	93-637326		A MC 327733
FUTURE 86 MILLSITE	93-637327		A MC 327734
FUTURE 87 MILLSITE	93-637328		A MC 327735
FUTURE 88 MILLSITE	93-637329		A MC 327736
FUTURE 89 MILLSITE	93-637330		A MC 327737
FUTURE 90 MILLSITE	93-637331		A MC 327738
FUTURE 91 MILLSITE	93-637332		A MC 327739
FUTURE 92 MILLSITE	93-637333		A MC 327740
FUTURE 93 MILLSITE	93-637334		A MC 327741
FUTURE 94 MILLSITE	93-637335		A MC 327742
FUTURE 95 MILLSITE	93-637336		A MC 327743
FUTURE 96 MILLSITE	93-637337		A MC 327744
FUTURE 97 MILLSITE	93-637338		A MC 327745

MIAMICLM.LND

RECEIVED  
BUREAU OF  
LAND MANAGEMENT

AUG 11 10 11 AM '97

ARIZONA  
STATE OFFICE  
PHOENIX, ARIZONA

PAGE 15

EXHIBIT "A" (Continued)

NAME OF CLAIM	ORIGINAL RECORDATION		AMENDED RECORDATION		BLM SERIAL NO.
	BOOK	PAGE	BOOK	PAGE	
FUTURE 98 MILLSITE	93-637339				A MC 327746
FUTURE 99 MILLSITE	93-637340				A MC 327747
FUTURE 100 MILLSITE	93-637341				A MC 327748
FUTURE 101 MILLSITE	93-637342				A MC 327749
FUTURE 102 MILLSITE	93-637343				A MC 327750
FUTURE 103 MILLSITE	93-637344				A MC 327751
FUTURE 104 MILLSITE	93-637345				A MC 327752
FUTURE 105 MILLSITE	93-637346				A MC 327753
FUTURE 107 MILLSITE	93-637348				A MC 327755
FUTURE 108 MILLSITE	93-637349				A MC 327756
FUTURE 109 MILLSITE	93-637350				A MC 327757
FUTURE 110 MILLSITE	93-637351				A MC 327758
FUTURE 111 MILLSITE	93-637352				A MC 327759
FUTURE 112 MILLSITE	93-637353				A MC 327760
FUTURE 113 MILLSITE	93-637354				A MC 327761
FUTURE 114 MILLSITE	93-637355				A MC 327762
FUTURE 115 MILLSITE	93-637356				A MC 327763
FUTURE 116 MILLSITE	93-637357				A MC 327764
FUTURE 117 MILLSITE	93-637358				A MC 327765
FUTURE 118 MILLSITE	93-637359				A MC 327766
FUTURE 119 MILLSITE	93-637360				A MC 327767
FUTURE 120 MILLSITE	93-637361				A MC 327768
FUTURE 121 MILLSITE	93-637362				A MC 327769
FUTURE 122 MILLSITE	93-637363				A MC 327770
FUTURE 123 MILLSITE	93-637364				A MC 327771
FUTURE 124 MILLSITE	93-637365				A MC 327772
FUTURE 125 MILLSITE	93-637366				A MC 327773
FUTURE 126 MILLSITE	93-637367				A MC 327774
FUTURE 127 MILLSITE	93-637368				A MC 327775
FUTURE 128 MILLSITE	93-637369				A MC 327776
FUTURE 129 MILLSITE	93-637370				A MC 327777
FUTURE 130 MILLSITE	93-637371				A MC 327778
FUTURE 131 MILLSITE	93-637372				A MC 327779
FUTURE 132 MILLSITE	93-637373				A MC 327780
FUTURE 133 MILLSITE	93-637374				A MC 327781
FUTURE 134 MILLSITE	93-637375				A MC 327782
FUTURE 135 MILLSITE	93-637376				A MC 327783
FUTURE 136 MILLSITE	93-637377				A MC 327784

MIAMICLM.LND

RECEIVED  
BUREAU OF  
LAND MANAGEMENT

AUG 11 10 11 AM '97

ARIZONA  
STATE OFFICE  
PHOENIX, ARIZONA

PAGE 16

EXHIBIT "A" (Continued)

<u>NAME OF CLAIM</u>	<u>ORIGINAL RECORDATION BOOK PAGE</u>	<u>AMENDED RECORDATION BOOK PAGE</u>	<u>BLM SERIAL NO.</u>
FUTURE 137 MILLSITE	93-637378		A MC 327785
FUTURE 138 MILLSITE	93-637379		A MC 327786
FUTURE 139 MILLSITE	93-637380		A MC 327787
FUTURE 140 MILLSITE	93-637381		A MC 327788
FUTURE 141 MILLSITE	93-637382		A MC 327789
FUTURE 142 MILLSITE	93-637383		A MC 327790
FUTURE 143 MILLSITE	93-637384		A MC 327791
FUTURE 144 MILLSITE	93-637385		A MC 327792
FUTURE 145 MILLSITE	93-637386		A MC 327793
FUTURE 146 MILLSITE	93-637387		A MC 327794
FUTURE 147 MILLSITE	93-637388		A MC 327795
FUTURE 148 MILLSITE	93-637389		A MC 327796
FUTURE 149 MILLSITE	93-637390		A MC 327797
FUTURE 150 MILLSITE	93-637391		A MC 327798
FUTURE 151 MILLSITE	93-637392		A MC 327799
FUTURE 152 MILLSITE	93-637393		A MC 327800
FUTURE 153 MILLSITE	93-637394		A MC 327801
FUTURE 154 MILLSITE	93-637395		A MC 327802
FUTURE 155 MILLSITE	93-637396		A MC 327803
FUTURE 156 MILLSITE	93-637397		A MC 327804
FUTURE 157 MILLSITE	93-637398		A MC 327805
FUTURE 162 MILLSITE	93-637403		A MC 327810
FUTURE 163 MILLSITE	93-637404		A MC 327811
FUTURE 164 MILLSITE	93-637405		A MC 327812
FUTURE 165 MILLSITE	93-637406		A MC 327813
FUTURE 166 MILLSITE	93-637407		A MC 327814
FUTURE 167 MILLSITE	93-637408		A MC 327815
FUTURE 168 MILLSITE	93-637409		A MC 327816
FUTURE 169 MILLSITE	93-637410		A MC 327817
FUTURE 170 MILLSITE	93-637411		A MC 327818
FUTURE 171 MILLSITE	93-637412		A MC 327819
FUTURE 172 MILLSITE	93-637413		A MC 327820
FUTURE 173 MILLSITE	93-637414		A MC 327821
FUTURE 174 MILLSITE	93-637415		A MC 327822
FUTURE 179 MILLSITE	93-637420		A MC 327827
FUTURE 180 MILLSITE	93-637421		A MC 327828
FUTURE 181 MILLSITE	93-637422		A MC 327829
FUTURE 182 MILLSITE	93-637423		A MC 327830

MIAMICLM.LND

RECEIVED  
BUREAU OF  
LAND MANAGEMENT

AUG 11 10 11 AM '97

ARIZONA  
STATE OFFICE  
PHOENIX, ARIZONA

PAGE 17

EXHIBIT "A" (Continued)

NAME OF CLAIM	ORIGINAL RECORDATION		AMENDED RECORDATION		BLM SERIAL NO.
	BOOK	PAGE	BOOK	PAGE	
FUTURE 183 MILLSITE	93-637424				A MC 327831
FUTURE 184 MILLSITE	93-637425				A MC 327832
FUTURE 185 MILLSITE	93-637426				A MC 327833
FUTURE 186 MILLSITE	93-637427				A MC 327834
FUTURE 187 MILLSITE	93-637428				A MC 327835
FUTURE 188 MILLSITE	93-637429				A MC 327836
FUTURE 189 MILLSITE	93-637430				A MC 327837
FUTURE 190 MILLSITE	93-637431				A MC 327838
FUTURE 191 MILLSITE	93-637432				A MC 327839
FUTURE 192 MILLSITE	93-637433				A MC 327840
FUTURE 193 MILLSITE	93-637434				A MC 327841
FUTURE 195 MILLSITE	93-637436				A MC 327843
FUTURE 196 MILLSITE	93-637437				A MC 327844
FUTURE 197 MILLSITE	93-637438				A MC 327845
FUTURE 198 MILLSITE	93-637439				A MC 327846
FUTURE 199 MILLSITE	93-637440				A MC 327847
FUTURE 200 MILLSITE	93-637441				A MC 327848
FUTURE 201 MILLSITE	93-637442				A MC 327849
FUTURE 202 MILLSITE	93-637443				A MC 327850
FUTURE 203 MILLSITE	93-637444				A MC 327851
FUTURE 204 MILLSITE	93-637445				A MC 327852
FUTURE 206 MILLSITE	93-637447				A MC 327854
FUTURE 207 MILLSITE	93-637448				A MC 327855
CMC-OX 15	94-647102				A MC 330826
CMC-OX 16	94-647103				A MC 330827
CMC-OX 17	94-647104				A MC 330828
CMC-OX 18	94-647105				A MC 330829
CMC-OX 19	94-647106				A MC 330830
CMC-OX 20	94-647107				A MC 330831
CMC-OX 21	94-647108				A MC 330832
CMC-OX 22	94-647109				A MC 330833
CMC-OX 23	94-647110				A MC 330834
CMC-OX 24	94-647111				A MC 330835
CMC-OX 25	94-647112		94-650891		A MC 330836
CMC-OX 26	94-647113		94-650892		A MC 330837
CMC-OX 27	94-647114		94-650893		A MC 330838
CMC-OX 31	94-647115				A MC 330839
CMC-OX 32	94-647116				A MC 330840

MIAMICLM.LND

RECEIVED  
BUREAU OF  
LAND MANAGEMENT

AUG 11 10 12 AM '97

EXHIBIT "A" (Continued)

ARIZONA  
STATE OFFICE  
PHOENIX, ARIZONA

NAME OF CLAIM

ORIGINAL  
RECORDATION  
BOOK PAGE

AMENDED  
RECORDATION  
BOOK PAGE

BLM  
SERIAL NO.

CMC-OX 33	94-647117		A MC 330841
CMC-OX 34	94-647118		A MC 330842
CMC-OX 35	94-647119		A MC 330843
CMC-OX 36	94-647120		A MC 330844
CMC-OX 37	94-647121		A MC 330845
CMC-OX 38	94-647122		A MC 330846
CMC-OX 39	94-647123		A MC 330847
CMC-OX 40	94-647124		A MC 330848
CMC-OX 41	94-647125		A MC 330849
CMC-OX 45	94-647126		A MC 330850
CMC-OX 46	94-647127		A MC 330851
CMC-OX 47	94-647128		A MC 330852
CMC-OX 48	94-647129		A MC 330853
CMC-OX 49	94-647130		A MC 330854
CMC-OX 50	94-647131		A MC 330855
CMC-OX 51	94-647132		A MC 330856
CMC-OX 52	94-647133		A MC 330857
CMC-OX 53	94-647134		A MC 330858
CMC-OX 54	94-647135		A MC 330859
CMC-OX 55	94-647136		A MC 330860
QUARTZ SITE 100	95-660236		A MC 333428
QUARTZ SITE 101	95-660237		A MC 333429
QUARTZ SITE 102	95-660238		A MC 333430
QUARTZ SITE 103	95-660239		A MC 333431
QUARTZ SITE 104	95-660240		A MC 333432
QUARTZ SITE 105	95-660241		A MC 333433
QUARTZ SITE 106	95-660242		A MC 333434
QUARTZ SITE 107	95-660243		A MC 333435
QUARTZ SITE 108	95-660244		A MC 333436
QUARTZ SITE 109	95-660245		A MC 333437
QUARTZ SITE 121	95-660256		A MC 333438
QUARTZ SITE 122	95-660257		A MC 333439
QUARTZ SITE 123	95-660258		A MC 333440
QUARTZ SITE 124	95-660259		A MC 333441
QUARTZ SITE 125	95-660260		A MC 333442
QUARTZ SITE 126	95-660261		A MC 333443
QUARTZ SITE 127	95-660262		A MC 333444
QUARTZ SITE 130	95-660263		A MC 333445
QUARTZ SITE 131	95-660264		A MC 333446



EXHIBIT "A" (Continued)

NAME OF CLAIM	ORIGINAL RECORDATION		AMENDED RECORDATION		BLM SERIAL NO.	
	BOOK	PAGE	BOOK	PAGE		
QUARTZ SITE NO. 11 (A)	466	181			A MC	35802
QUARTZ SITE NO. 12 (A)	466	180			A MC	35803
QUARTZ SITE NO. 13 (A)	466	179			A MC	35804
QUARTZ SITE NO. 14 (A)	466	178			A MC	35805

RECEIVED  
BUREAU OF  
LAND MANAGEMENT  
Aug 11 10 12 AM '97  
ARIZONA  
STATE OFFICE  
PHOENIX, ARIZONA

1

Form 1370-4  
(March 1984)

UNITED STATES  
DEPARTMENT OF THE INTERIOR  
BUREAU OF LAND MANAGEMENT

RECEIPT AND ACCOUNTING ADVICE

No. 2315242 04

Subject: CLAIM MAINTENANCE FEE 1998 - 689

TC/AZ 08/11/97

Applicant:  
CYPRUS AMAX  
9100 E MINERAL CIR  
BOX 3299  
ENGLEWOOD CO 80155-3299

2 17 13 68,900.00

Remitter: CK 024746  
303-643-5000

Assignor:

LEASE MANAGEMENT DATA  NEW  UPDATE  PAYMENT

ORIGINAL SERIAL NO.	ASG.	TYPE	ST.	CTY.	FUND SYMBOL	ACRES/UNITS	RATE
AMC 51294, ET AL							

AMOUNT	ANV. DATE	EXP. DATE	BILL CYC.	S/C	DISTRICT	NEXT BILL	MISC. DATA	U of M	ACTUAL UNITS

ASSIGNMENT SERIAL NO.	ASG.	TYPE	ST.	CTY.	FUND SYMBOL	ACRES/UNITS	RATE

AMOUNT	ANV. DATE	EXP. DATE	BILL CYC.	S/C	DISTRICT	NEXT BILL	MISC. DATA	U of M	ACTUAL UNITS

APPLY REMITTANCE			
ACTION	FUND SYMBOL	CTY.	AMOUNT
FILING FEE			
RENTAL			
UNEARNED			
REFUND			
TOTAL			
AMOUNT DUE			

Remarks:

BY:

DATE:

- Lease in Escrow?
  - KGS?
  - Auto Escalates?
  - Auto Renew?
- Of Interest?  
Operating Rights?  
Operator  
Bond Filed?

FOR MMS USE ONLY

BILLEE NUMBER	FOREST REFUGE
OCS SECTION CODE	

CASE FOLDER COPY

MC.  
333016.

39092

RB

U.S. Bureau of Land Management  
Arizona State Office, Branch of Mining Law Administration  
3707 N. 7th St. Phoenix, AZ, 85014

August 6, 1997

As General Partner of CanUS Ltd, owners of the Kay Claims situated in Sections 16, 17, 20, and 21, T14R14E, in the Globe-Miami Mining District, Gila Co, AZ, I submit a list of 22 claims for which the rental fee for 1998 is being paid, my check for \$2200. enclosed herewith.

Claim Name	BLM AMC No.
Kay # 28 and 28 Amended	39118
Kay # 30 and 30 Amended	39120
Kay # 31 and 31 Amended	39121
Kay # 32 and 32 Amended	39122
Kay # 34 and 34 Amended	39124
Kay # 36 and 36 Amended	39126
Kay # 38 and 38 Amended	39128
Kay # 65 and 65 Amended	39149
Kay # 67 and 67 Amended	39151
Kay # 69 and 69 Amended	39153
Kay # 70 and 70 Amended	39154
Kay # 71 and 71 Amended	39155
Kay # 72 and 72 Amended	39156 - B
Kay # 33, 35, 37, 39, 40, 42, 61, 63, 73	333016-333024 - 9

Also, please be advised of, and please consider this letter official notification of change of address of the Partnership and myself.

CanUS Ltd. and

KIRBY C. CORYELL, General Partner

NEW ADDRESS →

2028 NE 104th St.

Seattle, WA, 98125-7649

Kirby C. Coryell

RECEIVED  
BUREAU OF  
LAND MANAGEMENT  
AUG 14 10 11 AM '97  
ARIZONA  
STATE OFFICE  
PHOENIX, ARIZONA

ENTERED IN COMPUTER  
PB 9/10/97

23  
GMS



August 6, 1997

U.S. Bureau of Land Management

My check for \$100. is enclosed in payment of the fee for 1998 for the Don # 56 (Amended) lode mining claim, Serial Number 283527, located in Pinal County, AZ., owned by The CORYELL Limited Partnership, of which I am the General Partner. The new address for this partnership is 2028 NE 104<sup>th</sup> Seattle, WA. 98125-7649, please treat this as official notification of change of address.

Kirby P. Coryell  
General Partner,  
The Coryell Limited Partnership

RECEIVED  
BUREAU OF  
LAND MANAGEMENT  
Aug 14 10 20 AM '97  
ARIZONA  
STATE OFFICE  
PHOENIX, ARIZONA

*DM*



UNITED STATES  
DEPARTMENT OF THE INTERIOR  
BUREAU OF LAND MANAGEMENT

RECEIPT AND ACCOUNTING ADVICE

NO. 2315314 04

TC/AZ

08/14/97

Subject: CLAIM MAINTENANCE FEE 1998 - 23

2 21 13

2,300.00

Applicant:  
  
KIRBY C CORYELL  
GENERAL PARTNER  
2028 NE 104TH ST  
SEATTLE WA 98125-7649

Remitter: CK 198 - \$2200.00  
CK 1426 - \$100.00

Assignor:

LEASE MANAGEMENT DATA									
<input type="checkbox"/> NEW <input type="checkbox"/> UPDATE <input type="checkbox"/> PAYMENT									
ORIGINAL SERIAL NO.	ASG.	TYPE	ST.	CTY.	FUND SYMBOL			ACRES/UNITS	RATE
AMC 39118, ET AL.									
AMOUNT	ANV. DATE	EXP. DATE	BILL CYC.	S/C	DISTRICT	NEXT BILL	MISC. DATA	U of M	ACTUAL UNITS
ASSIGNMENT SERIAL NO.	ASG.	TYPE	ST.	CTY.	FUND SYMBOL			ACRES/UNITS	RATE
AMOUNT	ANV. DATE	EXP. DATE	BILL CYC.	S/C	DISTRICT	NEXT BILL	MISC. DATA	U of M	ACTUAL UNITS

APPLY REMITTANCE			
ACTION	FUND SYMBOL	CTY.	AMOUNT
FILING FEE			
RENTAL			
UNEARNED			
REFUND			
TOTAL			
AMOUNT DUE			

Remarks:

BY: \_\_\_\_\_ DATE: \_\_\_\_\_

Lease in Escrow?  
 KGS?                      Of Interest?  
 Auto Escalates?            Operating Rights?  
 Auto Renew?                Operator  
    Bond Filed?

FOR MMS USE ONLY		
BILLEE	NUMBER	FOREST REFUGE
OCS SECTION		
CODE		



UNITED STATES  
DEPARTMENT OF THE INTERIOR  
BUREAU OF LAND MANAGEMENT

333016

RECEIPT AND ACCOUNTING ADVICE

NO. 2315314 04

TC/AZ 08/14/97

Subject: CLAIM MAINTENANCE FEE 1998 - 23 2 21 13 2,300.00

Applicant:  
KIRBY C CORVELL  
GENERAL PARTNER  
2028 NE 104TH ST  
SEATTLE WA 98125-7649

Remitter: CK 198 - \$2200.00  
CK 1426 - \$100.00

Assignor:

LEASE MANAGEMENT DATA									
<input type="checkbox"/> NEW <input type="checkbox"/> UPDATE <input type="checkbox"/> PAYMENT									
ORIGINAL SERIAL NO.	ASG.	TYPE	ST.	CTY.	FUND SYMBOL			ACRES/UNITS	RATE
AMC 39118, ET AL									

AMOUNT	ANV. DATE	EXP. DATE	BILL CYC.	S/C	DISTRICT	NEXT BILL	MISC. DATA	U of M	ACTUAL UNITS

ASSIGNMENT SERIAL NO.	ASG.	TYPE	ST.	CTY.	FUND SYMBOL			ACRES/UNITS	RATE

AMOUNT	ANV. DATE	EXP. DATE	BILL CYC.	S/C	DISTRICT	NEXT BILL	MISC. DATA	U of M	ACTUAL UNITS

APPLY REMITTANCE

ACTION	FUND SYMBOL	CTY.	AMOUNT
FILING FEE			
RENTAL			
UNEARNED			
REFUND			
TOTAL			
AMOUNT DUE			

Remarks:


BY: \_\_\_\_\_ DATE: \_\_\_\_\_

- Lease in Escrow?
- KGS?                      Of Interest?
- Auto Escalates?            Operating Rights?
- Auto Renew?                Operator
- Bond Filed?

FOR MMS USE ONLY		
BILLEE		FOREST REFUGE
NUMBER		
OCS SECTION		
CODE		



24349  
 35792  
 39092  
 48023  
 49212  
 50970  
 52072  
 97784  
 131760  
 265777  
 293003  
 299053  
 303011  
 309608  
 308180  
 327648  
 333428  
 330826; 312258 SR  
 Cyprus Amax Minerals Company  
 9100 East Mineral Circle  
 Post Office Box 3299  
 Englewood, Colorado 80155-3299  
 (303) 643-5000



Certified Mail

August 12, 1996

U.S. Department of the Interior  
 Bureau of Land Management  
 3707 North 7th Street  
 Siete Square Building  
 Phoenix, Arizona 85014

**Maintenance Fees for Unpatented Mining Claims**  
 Cyprus Miami Mining Corporation


Gentlemen:

Pursuant to 43 CFR § 3833.1-5, as amended, Cyprus Miami Mining Corporation desires to retain/maintain the 689 unpatented lode mining claims and mill sites which are listed on the attached Exhibit "A". Also, enclosed is our check in the amount of \$68,900.00 (\$100.00 per claim) to cover the required maintenance fees necessary to retain/maintain the claims through the period ending 12:00 noon on September 1, 1997.

Please acknowledge receipt by dating and signing where indicated below and return one (1) copy of this letter, together with a date and time stamped copy of Exhibit "A", to the attention of the **Land Management Department** at the above letterhead address.

Should you have any questions, please contact me at (303) 643-5140. Thank you for your assistance.

Yours truly,

  
 Kim Aaron  
 Land Administrator

/kaa

Enclosures

RECEIVED  
 BUREAU OF  
 LAND MANAGEMENT  
 AUG 14 9 15 AM '96  
 ARIZONA  
 STATE OFFICE  
 PHOENIX, ARIZONA

ENTERED IN COMPUTER

9-11-96 *SKinas*

RECEIVED AND ACKNOWLEDGED THIS 14 DAY OF AUGUST, 1996

BY: *Uma M. Gato*

TITLE: *Accts Tech.*

RECEIVED  
BUREAU OF  
LAND MANAGEMENT

EXHIBIT "A"

AUG 14 9 15 AM '96

Attached to and made a part of that certain letter dated the 12th day of August, 1996, covering the following described unpatented lode claims and mill sites located in the State of Arizona, County of Gila, to-wit:

NAME OF CLAIM	ORIGINAL RECORDATION		AMENDED RECORDATION		BLM SERIAL NO.	
	BOOK	PAGE	BOOK	PAGE	SERIAL	NO.
HERB MILL SITE 12	301	796			A MC	51294
HERB MILL SITE 14	301	798			A MC	51295
JOAN MILL SITE 25	288	737	291	81	A MC	51319
JOAN MILL SITE 34	288	746	637	799	A MC	51320
JOAN MILL SITE 42	288	754	637	802	A MC	51321
JOAN MILL SITE 43	288	755	637	805	A MC	51322
JOAN MILL SITE 48	288	760	637	808	A MC	51323
JOAN MILL SITE 49	288	761	637	811	A MC	51324
JOAN MILL SITE 53	288	765	637	814	A MC	51325
JOAN MILL SITE 54	288	766	637	817	A MC	51326
IL 81	216	449			A MC	49312
IL 82	216	450			A MC	49313
IL 92	216	520			A MC	49318
IL 94	216	522			A MC	49320
IL 103	216	531			A MC	49329
IL 110	216	538			A MC	49334
IL 111	216	539			A MC	49335
IL 112	216	540			A MC	49336
IL 113	216	541			A MC	49337
IL 114	216	542			A MC	49338
IL 115	216	543			A MC	49339
IL 116	216	544			A MC	49340
IL 117	216	545			A MC	49341
IL 118	216	546			A MC	49342
IL 119	216	547			A MC	49343
IL 120	216	550			A MC	49344
IL 121	216	551	305	422	A MC	49345
IL 122	216	552			A MC	49346
IL 123	216	553	305	421	A MC	49347
IL 124	216	554			A MC	49348
IL 125	216	555			A MC	49349
IL 126	216	556			A MC	49350
IL 127	216	557			A MC	49351
IL 128	216	558			A MC	49352
IL 129	216	559			A MC	49353

MIAMICLM.LND

RECEIVED  
BUREAU OF  
LAND MANAGEMENT

AUG 14 9 15 AM '96

PAGE 2

EXHIBIT "A" (Continued)

ARIZONA  
STATE OFFICE  
PHOENIX, ARIZONA

<u>NAME OF CLAIM</u>	<u>ORIGINAL RECORDATION</u>		<u>AMENDED RECORDATION</u>		<u>BLM SERIAL NO.</u>	
	<u>BOOK</u>	<u>PAGE</u>	<u>BOOK</u>	<u>PAGE</u>		
IL 130	216	560			A MC	49354
IL 131	216	561			A MC	49355
IL 132	216	562			A MC	49356
IL 133	216	563			A MC	49357
IL 134	216	564			A MC	49358
IL 135	216	565			A MC	49359
IL 136	216	566			A MC	49360
IL 137	216	567			A MC	49361
IL 138	216	568			A MC	49362
IL 139	216	569			A MC	49363
IL 143	216	573	305	420	A MC	49364
IL 144	216	574	305	419	A MC	49365
IL 145	216	575	305	418	A MC	49366
IL 146	216	576			A MC	49367
IL 147	216	577			A MC	49368
IL 154	216	583			A MC	49375
IL 156	216	585			A MC	49377
IL 158	216	587			A MC	49379
IL 159	216	588			A MC	49380
IL 160	216	589			A MC	49381
IL 162	216	591			A MC	49383
IL 168	216	597	305	417	A MC	49385
IL 200	216	548			A MC	49409
IL 201	216	549			A MC	49410
IL 202	230	605			A MC	49411
IL 203	230	606			A MC	49412
IL 204	230	607			A MC	49413
IL 205	230	608			A MC	49414
IL 206	230	609			A MC	49415
IL 207	230	610			A MC	49416
IL 208	230	611			A MC	49417
IL 209	230	612			A MC	49418
IL 210	230	613			A MC	49419
IL 211	230	614			A MC	49420
IL 212	230	615			A MC	49421
IL 213	230	616			A MC	49422
IL 214	230	617			A MC	49423
IL 215	230	618			A MC	49424

MIAMICLM.LND

RECEIVED  
BUREAU OF  
LAND MANAGEMENT

Aug 14 9 15 AM '96

PAGE 3

EXHIBIT "A" (Continued)

ARIZONA  
STATE OFFICE  
PHOENIX, ARIZONA

NAME OF CLAIM	ORIGINAL RECORDATION		AMENDED RECORDATION		BLM SERIAL NO.	
	BOOK	PAGE	BOOK	PAGE	SERIAL	NO.
IL 216	230	619			A MC	49425
IL 217	230	620			A MC	49426
IL 218	230	621			A MC	49427
IL 219	230	622			A MC	49428
IL 304	299	216			A MC	49429
IL 305	299	217			A MC	49430
IL 306	299	218			A MC	49431
IL 307	299	219			A MC	49432
IL 308	299	220			A MC	49433
IL 309	299	221			A MC	49434
IL 311	305	415			A MC	49436
IL 312	305	416			A MC	49437
IL 313	308	973			A MC	49438
CONCHO NO. 3	35	172	211	71	A MC	52184
CONCHO NO. 4	35	173	211	73	A MC	52185
BLUEBIRD	46	580			A MC	52188
SUNSHINE	48	8			A MC	52189
BUSY BEE	48	287	301	927	A MC	52190
ROSCOE #3	69	76			A MC	52192
ROSCOE #9	69	425			A MC	52194
CLAY NO. 3	176	103	301	929	A MC	52195
CLAY NO. 5	176	105	299	163	A MC	52197
CLAY NO. 6	201	571			A MC	52198
CLAY 10	205	358			A MC	52202
CLAY 11	205	359			A MC	52203
CLAY 12	205	360			A MC	52204
CLAY 13	205	613			A MC	52205
CLAY 14	205	614			A MC	52206
CLAY 15	205	615			A MC	52207
CLAY 16	205	616	299	165	A MC	52208
CLAY 17	205	617			A MC	52209
CLAY 18	205	618			A MC	52210
MILLY	192	286			A MC	52212
ROBBY	192	289			A MC	52215
JANET	192	291			A MC	52217
ROSCOE 10	207	85			A MC	52220
ROSCOE 11	205	355			A MC	52221
ROSCOE 12	205	356			A MC	52222

MIAMICLM.LND

38



RECEIVED  
BUREAU OF  
LAND MANAGEMENT

AUG 14 9 16 AM '96

EXHIBIT "A" (Continued)

ARIZONA  
STATE OFFICE  
PHOENIX, ARIZONA  
NAME OF CLAIM

<u>NAME OF CLAIM</u>	<u>ORIGINAL RECORDATION</u>		<u>AMENDED RECORDATION</u>		<u>BLM SERIAL NO.</u>	
	<u>BOOK</u>	<u>PAGE</u>	<u>BOOK</u>	<u>PAGE</u>		
ROSCOE 13	205	357			A MC	52223
ROSCOE 14	206	455	208	201	A MC	52224
BOSCOE 1	207	76			A MC	52226
BOSCOE 2	207	77			A MC	52227
BOSCOE 3	205	351	207	78	A MC	52228
BOSCOE 4	207	79			A MC	52229
BOSCOE 5	205	353			A MC	52230
BOSCOE 6	207	80			A MC	52231
BOSCOE 7	207	81			A MC	52232
BOSCOE 8	207	82			A MC	52233
BOSCOE 9	207	83			A MC	52234
BOSCOE 10	207	84	208	200	A MC	52235
BOSCOE 24	207	106			A MC	52236
BOSCOE 25	208	202			A MC	52237
ROBBY ANNEX	207	86			A MC	52238
SUNSHINE ANNEX	207	87			A MC	52239
MILLY ANNEX	207	88			A MC	52240
LADY BIRD VISTA 1	224	450	757	305	A MC	52241
STANDARD NO. 15	227	483			A MC	52242
BILL SHAFT NO. 3	37	562	76	60	A MC	52246
BILL SHAFT NO. 4	37	563	76	61	A MC	52247
BILL SHAFT NO. 5	37	564	76	62	A MC	52248
AUGUST MINE FRACTION	757	303			A MC	293003
CMC-OX 001	793	262			A MC	303011
CMC-OX 002	793	265			A MC	303012
CMC-OX 003	793	268			A MC	303013
CMC-OX 004	793	271			A MC	303014
CMC-OX 005	793	274			A MC	303015
CMC-OX 006	793	277			A MC	303016
CMC-OX 007	793	280			A MC	303017
CMC-OX 008	793	283			A MC	303018
CMC-OX 009	793	286			A MC	303019
CMC-OX 010	823	821	95-660969		A MC	312258
CMC-OX 011	823	824	95-660970		A MC	312259
CMC-OX 012	823	827	95-660971		A MC	312260
CMC-OX 13	823	830	95-660972		A MC	312261
CMC-OX 14	823	833	95-660973		A MC	312262
VIEW	449	264	555	804	A MC	24349

MIAMICLM.LND

RECEIVED  
BUREAU OF  
LAND MANAGEMENT

AUG 14 9 16 AM '96

PAGE 5

EXHIBIT "A" (Continued)

ARIZONA  
STATE OFFICE  
PHOENIX, ARIZONA

<u>NAME OF CLAIM</u>	<u>ORIGINAL RECORDATION</u>		<u>AMENDED RECORDATION</u>		<u>BLM SERIAL NO.</u>	
	<u>BOOK</u>	<u>PAGE</u>	<u>BOOK</u>	<u>PAGE</u>		
LAKEVIEW	449	263	555	798	A MC	24350
OVERLOOK	449	262	555	801	A MC	24351
WEBSTER 1	320	548			A MC	49577
WEBSTER 2	320	550			A MC	49578
WEBSTER 3	320	552			A MC	49579
WEBSTER 4	320	554			A MC	49580
WEBSTER 5	320	556			A MC	49581
WEBSTER 6	320	558			A MC	49582
WEBSTER 7	320	560			A MC	49583
WEBSTER 8	320	562			A MC	49584
WEBSTER 9	320	564			A MC	49585
WEBSTER 10	320	566			A MC	49586
WEBSTER 11	320	568			A MC	49587
WEBSTER 12	320	570			A MC	49588
WEBSTER 13	320	572			A MC	49589
WEBSTER 14	320	574			A MC	49590
WEBSTER 15	320	576			A MC	49591
WEBSTER 16	320	578			A MC	49592
WEBSTER 17	320	580			A MC	49593
WEBSTER 18	320	582			A MC	49594
WEBSTER 19	320	584			A MC	49595
WEBSTER 20	320	586			A MC	49596
WEBSTER 21	320	588			A MC	49597
WEBSTER 22	320	590			A MC	49598
WEBSTER 23	320	592			A MC	49599
WEBSTER 24	320	594			A MC	49600
WEBSTER 25	320	596			A MC	49601
WEBSTER 26	320	598			A MC	49602
WEBSTER 27	320	600			A MC	49603
WEBSTER 28	320	602			A MC	49604
WEBSTER 29	320	604			A MC	49605
WEBSTER 30	320	606			A MC	49606
WEBSTER 31	320	608			A MC	49607
WEBSTER 32	320	610			A MC	49608
WEBSTER 33	320	612			A MC	49609
WEBSTER 34	320	614			A MC	49610
WEBSTER 35	320	616			A MC	49611
WEBSTER 36	320	618			A MC	49612

MIAMICLM.LND

RECEIVED  
BUREAU OF  
LAND MANAGEMENT

PAGE 6

AUG 14 9 16 AM '96

EXHIBIT "A" (Continued)

ARIZONA  
STATE OFFICE  
PHOENIX, ARIZONA

NAME OF CLAIM

ORIGINAL  
RECORDATION  
BOOK PAGE

AMENDED  
RECORDATION  
BOOK PAGE

BLM  
SERIAL NO.

WEBSTER 37	320	620			A MC	49613
WEBSTER 38	320	622			A MC	49614
WEBSTER 39	320	624			A MC	49615
WEBSTER 40	320	626			A MC	49616
WEBSTER 41	320	628			A MC	49617
WEBSTER 42	320	630			A MC	49618
WEBSTER 43	320	632			A MC	49619
WEBSTER 44	320	634			A MC	49620
WEBSTER 45	320	636			A MC	49621
WEBSTER 46	320	638			A MC	49622
WEBSTER 47	323	813			A MC	49623
WEBSTER 48	323	814			A MC	49624
LUCHILLA	22	76	75	164	A MC	52103
LUCHILLA NO. 2	18	56	75	163	A MC	52104
LUCHILLA FRACTION	38	624	42	167	A MC	52106
RAVEN	22	77	82	150	A MC	52107
MANZANITA NO. 2	17	85	75	162	A MC	52108
MANZANITA NO. 3	18	17	82	148	A MC	52109
I.C.	36	548	75	161	A MC	52110
BLACK EAGLE NO. 1	48	169	82	149	A MC	52114
F.C. NO. 5	494	457			A MC	97788
F.C. NO. 6	494	459			A MC	97789
F.C. NO. 7	494	461			A MC	97790
F.C. NO. 8	494	463			A MC	97791
F.C. NO. 9	494	465			A MC	97792
F.C. NO. 10	494	467			A MC	97793
CCWC-1	779	948			A MC	299053
CCWC-2	779	950			A MC	299054
CCWC-3	779	952			A MC	299055
CCWC-4	779	955			A MC	299056
CCWC-5	779	958			A MC	299057
CCWC-6	779	961			A MC	299058
CCWC-7	779	964			A MC	299059
CCWC-8	779	967			A MC	299060
CCWC-9	779	970			A MC	299061
CCWC-10	779	973			A MC	299062
CCWC-11	779	976			A MC	299063
CCWC-12	779	979			A MC	299064

MIAMICLM.LND

38

RECEIVED  
BUREAU OF  
LAND MANAGEMENT

PAGE 7

AUG 14 9 16 AM '96

EXHIBIT "A" (Continued)

ARIZONA  
STATE OFFICE  
PHOENIX, ARIZONA

NAME OF CLAIM	ORIGINAL RECORDATION		AMENDED RECORDATION		BLM	
	BOOK	PAGE	BOOK	PAGE	SERIAL	NO.
CCWC-13	779	982			A MC	299065
CCWC-14	779	985			A MC	299066
CCWC-15	779	988			A MC	299067
CCWC-16	779	991			A MC	299068
CCWC-17	779	993			A MC	299069
CCWC-18	779	996			A MC	299070
CCWC-19	779	999			A MC	299071
CCWC-20	780	01			A MC	299072
RALSTON 15	337	61			A MC	49476
RALSTON 16	337	63			A MC	49477
RALSTON 25	337	81			A MC	49486
RALSTON 26	337	83			A MC	49487
RALSTON 27	337	85			A MC	49488
RALSTON 28	337	87			A MC	49489
RALSTON 29	337	89			A MC	49490
RALSTON 30	337	91			A MC	49491
RALSTON 31	337	845			A MC	49492
RALSTON 37	337	857			A MC	49498
RALSTON 38	337	859			A MC	49499
RALSTON 39	337	861			A MC	49500
RALSTON 40	337	863			A MC	49501
RALSTON 50	337	883			A MC	49511
RALSTON 51	337	885			A MC	49512
RALSTON 52	337	887			A MC	49513
RALSTON 63	337	909			A MC	49524
RALSTON 64	337	911			A MC	49525
RALSTON 65	337	913			A MC	49526
RALSTON 74	337	931			A MC	49535
RALSTON 75	337	933			A MC	49536
RALSTON 76	337	935			A MC	49537
RALSTON 77	337	937			A MC	49538
RALSTON 78	337	939			A MC	49539
RALSTON 81	337	945			A MC	49542
RALSTON 82	337	947			A MC	49543
RALSTON 83	337	949			A MC	49544
COPPER DOOAR NO. 2	39	232	261	433	A MC	52086
DIVIDE #2	36	522	261	437	A MC	52088
DIVIDE #3	36	523	261	439	A MC	52089

MIAMICLM.LND

RECEIVED  
BUREAU OF  
LAND MANAGEMENT

AUG 14 9 16 AM '96

EXHIBIT "A" (Continued)

ARIZONA  
STATE OFFICE  
PHOENIX, ARIZONA  
NAME OF CLAIM

<u>NAME OF CLAIM</u>	<u>ORIGINAL RECORDATION</u>		<u>AMENDED RECORDATION</u>		<u>BLM SERIAL NO.</u>	
	<u>BOOK</u>	<u>PAGE</u>	<u>BOOK</u>	<u>PAGE</u>	<u>SERIAL</u>	<u>NO.</u>
DIVIDE #4	36	524	261	441	A MC	52090
DIVIDE #5	36	525	261	443	A MC	52091
DIVIDE #6	36	526	261	445	A MC	52092
DIVIDE #7	36	527	261	447	A MC	52093
DIVIDE #8	36	528	261	449	A MC	52094
DIVIDE #9	36	529	261	451	A MC	52095
DIVIDE #10	36	530	261	453	A MC	52096
DIVIDE #11	36	564	261	455	A MC	52097
B.C. 2	212	370			A MC	52099
B.C. 3	212	371			A MC	52100
B.C. 4	212	372			A MC	52101
LUCHILLA NO. 3	48	236	76	307	A MC	52105
I.C. #2	47	438			A MC	52111
GOLD COIN NO. 2	46	470	82	152	A MC	52112
GOLD COIN NO. 4	48	187	82	151	A MC	52113
GOLD BAR NO. 1	48	446			A MC	52115
GOLD BAR #2	48	446			A MC	52116
WARRIOR EXTENCTION #7	36	579	268	590	A MC	52118
RALSTON 2	261	458			A MC	52120
RALSTON 3	261	459			A MC	52121
RALSTON 4	261	460			A MC	52122
RALSTON 5	261	461			A MC	52123
RALSTON 6	261	462			A MC	52124
RALSTON 7	261	463			A MC	52125
RALSTON 8	261	464			A MC	52126
HOOPES #3	2	232	295	546	A MC	52173
HOOPES #4	2	233	295	548	A MC	52174
HOOPES #5	2	234	295	550	A MC	52175
HOOPES #6	2	235	295	552	A MC	52176
PINK LIMESTONE #1	170	534	295	537	A MC	52177
PINK LIMESTONE #2	170	535	295	539	A MC	52178
PINK LIMESTONE 3	295	541			A MC	52179
PINK LIMESTONE 4	295	542			A MC	52180
PINK LIMESTONE 5	295	543			A MC	52181
PINK LIMESTONE 6	295	544			A MC	52182
PINK LIMESTONE 7	295	545			A MC	52183
MGO #ONE	170	532			A MC	52259
MGO #2	170	533			A MC	52260

MIAMICLM.LND

30



RECEIVED  
BUREAU OF  
LAND MANAGEMENT

AUG 14 9 16 AM '96

PAGE 9

EXHIBIT "A" (Continued)

ARIZONA  
STATE OFFICE  
PHOENIX, ARIZONA

NAME OF CLAIM	ORIGINAL RECORDATION		AMENDED RECORDATION		BLM SERIAL NO.	
	BOOK	PAGE	BOOK	PAGE	SERIAL	NO.
MGO 3	295	554			A MC	52261
MGO 4	295	555			A MC	52262
MGO 5	314	487			A MC	52263
HOOPES PLACER NO. 2	190	347			A MC	52264
MGO #6	818	671			A MC	309608
GE 1	214	466	558	577	A MC	52072
GE 2	214	467	558	580	A MC	52073
GE 3	214	468	558	583	A MC	52074
GE 4	214	469	558	586	A MC	52075
GE 5	214	470	558	589	A MC	52076
GE 6	214	471	558	592	A MC	52077
GE 7	214	472	558	595	A MC	52078
GE 8	214	473	558	598	A MC	52079
GE 9	214	474	558	601	A MC	52080
GE 10	214	475	558	604	A MC	52081
GE 11	214	476			A MC	52082
GE 12	214	477			A MC	52083
GE 13	214	478			A MC	52084
RESCUE MILL	270	576			A MC	48129
VALEY FORGE	6	401			A MC	48108
MAKADO	10	469			A MC	48109
K.C.	6	400	248	590	A MC	48116
CZAR	10	470	248	594	A MC	48117
FOR 3	209	234	255	593	A MC	48121
QUARTZ SITE NO. 6 (A)	466	186			A MC	35797
QUARTZ SITE NO. 7 (A)	466	185			A MC	35798
QUARTZ SITE NO. 8 (A)	466	184			A MC	35799
QUARTZ SITE #25 (A)	466	220			A MC	35817
QUARTZ SITE #26 (A)	466	221			A MC	35818
QUARTZ SITE #27 (A)	466	166			A MC	35819
HARDROCK NO. 1 (A)	466	200			A MC	35822
HARDROCK NO. 2 (A)	466	193			A MC	35823
MOONLIGHT (A)	466	196			A MC	35826
BLACK OAK (A)	466	199			A MC	35827
BLACK OAK NO. 2 (A)	466	198			A MC	35828
BLACK OAK NO. 3 (A)	466	197			A MC	35829
PINTO COPPER FRACTION (A)	466	204			A MC	35837
PINTO COPPER NO. 1 (A)	466	210			A MC	35838

MIAMICLM.LND

28

RECEIVED  
BUREAU OF  
LAND MANAGEMENT

AUG 14 9 16 AM '96

PAGE 10

EXHIBIT "A" (Continued)

ARIZONA  
STATE OFFICE  
PHOENIX, ARIZONA

<u>NAME OF CLAIM</u>	<u>ORIGINAL RECORDATION</u>		<u>AMENDED RECORDATION</u>		<u>BLM SERIAL NO.</u>	
	<u>BOOK</u>	<u>PAGE</u>	<u>BOOK</u>	<u>PAGE</u>		
PINTO COPPER NO. 2 (A)	466	211			A MC	35839
PINTO COPPER NO. 3 (A)	466	212			A MC	35840
PINTO COPPER NO. 4 (A)	466	213			A MC	35841
PINTO COPPER NO. 5 (A)	466	214			A MC	35842
PINTO COPPER NO. 6 (A)	466	219			A MC	35843
PINTO COPPER NO. 7 (A)	466	222			A MC	35844
PINTO COPPER NO. 8 (A)	466	223			A MC	35845
PINTO COPPER NO. 9 (A)	466	205			A MC	35846
PINTO COPPER NO. 10 (A)	466	206			A MC	35847
PINTO COPPER NO. 11 (A)	466	207			A MC	35848
PINTO COPPER NO. 12 (A)	466	208			A MC	35849
PINTO COPPER NO. 13 (A)	466	209			A MC	35850
KAY 1	262	305	471	40	A MC	39092
KAY 2	262	306	471	41	A MC	39093
KAY 3	262	307	471	42	A MC	39094
KAY 4	262	308	471	43	A MC	39095
KAY 5	262	309	471	44	A MC	39096
KAY 6	262	310	471	45	A MC	39097
KAY 7	262	311	471	46	A MC	39098
KAY 8	262	312	471	47	A MC	39099
KAY 9	262	313	471	48	A MC	39100
KAY 10	262	314	471	49	A MC	39101
KAY 11	262	315	471	50	A MC	39102
KAY 12	262	316	471	51	A MC	39103
KAY 13	262	317	471	52	A MC	39104
KAY 14	262	318	471	53	A MC	39105
KAY 15	262	319	471	54	A MC	39106
KAY 16	262	320	471	55	A MC	39107
KAY 17	262	321	471	56	A MC	39108
KAY 18	262	322	471	57	A MC	39109
KAY 19	262	323	471	58	A MC	39110
KAY 20	262	324	471	59	A MC	39111
KAY 21	262	325	471	60	A MC	39112
KAY 22	262	326	471	61	A MC	39113
KAY 23	262	327	471	62	A MC	39114
KAY 50	262	352	471	85	A MC	39137
KAY 51	262	353	471	86	A MC	39138
KAY 57	262	359	471	92	A MC	39144

MIAMICLM.LND

RECEIVED  
BUREAU OF  
LAND MANAGEMENT

PAGE 11

AUG 14 9 16 AM '96

EXHIBIT "A" (Continued)

ARIZONA  
STATE OFFICE  
PHOENIX, ARIZONA

<u>NAME OF CLAIM</u>	<u>ORIGINAL RECORDATION</u>		<u>AMENDED RECORDATION</u>		<u>BLM SERIAL NO.</u>	
	<u>BOOK</u>	<u>PAGE</u>	<u>BOOK</u>	<u>PAGE</u>		
KAY 58	262	360	471	93	A MC	39145 ✓
KAY 81	264	328	471	110	A MC	39162 ✓
KAY 82	264	329	471	111	A MC	39163 ✓
KAY 85	262	373	471	113	A MC	39165 ✓
KAY 86	262	374	471	114	A MC	39166 ✓
KAY 87	262	375	471	115	A MC	39167 ✓
KAY 88	262	376	471	116	A MC	39168 ✓
KAY 89	262	377	471	117	A MC	39169 ✓
KAY 90	262	378	471	118	A MC	39170 ✓
KAY 91	262	379	471	119	A MC	39171 ✓
KAY 92	262	380	471	120	A MC	39172 ✓
KAY 93	262	381	471	121	A MC	39173 ✓
KAY 94	262	382	471	122	A MC	39174 ✓
KAY 95	262	383	471	123	A MC	39175 ✓
KAY 96	262	384	471	124	A MC	39176 ✓
KAY 97	262	385	471	125	A MC	39177 ✓
KAY 98	262	386	471	126	A MC	39178 ✓
KAY 99	262	387	471	127	A MC	39179 ✓
KAY 100	262	388	471	128	A MC	39180 ✓
KAY 101	262	389	471	129	A MC	39181 ✓
KAY 102	262	390	471	130	A MC	39182 ✓
KAY 103	262	391	471	131	A MC	39183 ✓
KAY 104	262	392	471	132	A MC	39184 ✓
KAY 108	262	396	471	133	A MC	39185 ✓
KAY 109	270	267	471	134	A MC	39186 ✓
KAY 110	270	268	471	135	A MC	39187 ✓
KAY 111	270	269	471	136	A MC	39188 ✓
KAY 112	270	270	471	137	A MC	39189 ✓
KAY 113	270	271	471	138	A MC	39190 ✓
KAY 114	270	272	471	139	A MC	39191 ✓
DESERTER	20	16	24	239	A MC	48124 ✓
CHIEF #3	25	79	24	240	A MC	48125 ✓
CHIEF #4	25	80	24	241	A MC	48126 ✓
CHIEF #5	25	81	24	242	A MC	48127 ✓
CHIEF #6	25	82	24	243	A MC	48128 ✓
KAY 142	536	11			A MC	131768 ✓
KAY 143	536	13			A MC	131769 ✓
CHIEF FRACTION	694	559			A MC	265777 ✓

MIAMICLM.LND

1.8

RECEIVED  
BUREAU OF  
LAND MANAGEMENT

AUG 14 9 16 AM '96

EXHIBIT "A" (Continued)

ARIZONA  
STATE OFFICE  
PHOENIX, ARIZONA

NAME OF CLAIM	ORIGINAL RECORDATION		AMENDED RECORDATION		BLM SERIAL NO.	
	BOOK	PAGE	BOOK	PAGE	SERIAL	NO.
QUARTZ SITE NO. 4 (A)	466	188			A MC	35795
QUARTZ SITE NO. 5 (A)	466	187			A MC	35796
1511551	303	639			A MC	52132
1511552	303	640			A MC	52133
2211551	303	641			A MC	52134
2211552	303	642			A MC	52135
2211553	303	643			A MC	52136
2211554	303	644			A MC	52137
2211555	303	645			A MC	52138
2211556	303	646			A MC	52139
2211557	303	647			A MC	52140
2211558	303	648			A MC	52141
2211559	315	978	319	638	A MC	52142
22115510	315	979	319	640	A MC	52143
22115511	315	980	319	642	A MC	52144
2711551	303	674			A MC	52170
2711552	303	675			A MC	52171
2711553	303	676			A MC	52172
CMHR-2611557	809	724			A MC	308180
CMHR-2611558	809	726			A MC	308181
FUTURE 1 MILLSITE	93-637242				A MC	327648
FUTURE 2 MILLSITE	93-637243				A MC	327649
FUTURE 3 MILLSITE	93-637244				A MC	327650
FUTURE 4 MILLSITE	93-637245				A MC	327651
FUTURE 5 MILLSITE	93-637246				A MC	327652
FUTURE 6 MILLSITE	93-637247				A MC	327653
FUTURE 7 MILLSITE	93-637248				A MC	327654
FUTURE 8 MILLSITE	93-637249				A MC	327655
FUTURE 9 MILLSITE	93-637250				A MC	327657
FUTURE 10 MILLSITE	93-637251				A MC	327658
FUTURE 11 MILLSITE	93-637252				A MC	327659
FUTURE 12 MILLSITE	93-637253				A MC	327660
FUTURE 13 MILLSITE	93-637254				A MC	327661
FUTURE 14 MILLSITE	93-637255				A MC	327662
FUTURE 15 MILLSITE	93-637256				A MC	327663
FUTURE 16 MILLSITE	93-637257				A MC	327664
FUTURE 17 MILLSITE	93-637258				A MC	327665
FUTURE 18 MILLSITE	93-637259				A MC	327666

MIAMICLM.LND

36

RECEIVED  
BUREAU OF  
LAND MANAGEMENT

PAGE 13

AUG 14 9 16 AM '96

EXHIBIT "A" (Continued)

ARIZONA  
STATE OFFICE  
PHOENIX, ARIZONA

<u>NAME OF CLAIM</u>	<u>ORIGINAL RECORDATION BOOK PAGE</u>	<u>AMENDED RECORDATION BOOK PAGE</u>	<u>BLM SERIAL NO.</u>
FUTURE 19 MILLSITE	93-637260		A MC 327667
FUTURE 20 MILLSITE	93-637261		A MC 327668
FUTURE 21 MILLSITE	93-637262		A MC 327669
FUTURE 22 MILLSITE	93-637263		A MC 327670
FUTURE 23 MILLSITE	93-637264		A MC 327671
FUTURE 24 MILLSITE	93-637265		A MC 327672
FUTURE 25 MILLSITE	93-637266		A MC 327673
FUTURE 26 MILLSITE	93-637267		A MC 327674
FUTURE 27 MILLSITE	93-637268		A MC 327675
FUTURE 28 MILLSITE	93-637269		A MC 327676
FUTURE 29 MILLSITE	93-637270		A MC 327677
FUTURE 30 MILLSITE	93-637271		A MC 327678
FUTURE 31 MILLSITE	93-637272		A MC 327679
FUTURE 32 MILLSITE	93-637273		A MC 327680
FUTURE 33 MILLSITE	93-637274		A MC 327681
FUTURE 34 MILLSITE	93-637275		A MC 327682
FUTURE 35 MILLSITE	93-637276		A MC 327683
FUTURE 36 MILLSITE	93-637277		A MC 327684
FUTURE 37 MILLSITE	93-637278		A MC 327685
FUTURE 38 MILLSITE	93-637279		A MC 327686
FUTURE 39 MILLSITE	93-637280		A MC 327687
FUTURE 40 MILLSITE	93-637281		A MC 327688
FUTURE 41 MILLSITE	93-637282		A MC 327689
FUTURE 42 MILLSITE	93-637283		A MC 327690
FUTURE 43 MILLSITE	93-637284		A MC 327691
FUTURE 44 MILLSITE	93-637285		A MC 327692
FUTURE 45 MILLSITE	93-637286		A MC 327693
FUTURE 46 MILLSITE	93-637287		A MC 327694
FUTURE 47 MILLSITE	93-637288		A MC 327695
FUTURE 48 MILLSITE	93-637289		A MC 327696
FUTURE 49 MILLSITE	93-637290		A MC 327697
FUTURE 50 MILLSITE	93-673291		A MC 327698
FUTURE 51 MILLSITE	93-637292		A MC 327699
FUTURE 52 MILLSITE	93-637293		A MC 327700
FUTURE 53 MILLSITE	93-637294		A MC 327701
FUTURE 54 MILLSITE	93-637295		A MC 327702
FUTURE 55 MILLSITE	93-637296		A MC 327703
FUTURE 56 MILLSITE	93-637297		A MC 327704

MIAMICLM.LND



RECEIVED  
BUREAU OF  
LAND MANAGEMENT

AUG 14 9 16 AM '96

PAGE 14

EXHIBIT "A" (Continued)

ARIZONA  
STATE OFFICE  
PHOENIX, ARIZONA

<u>NAME OF CLAIM</u>	<u>ORIGINAL RECORDATION BOOK PAGE</u>	<u>AMENDED RECORDATION BOOK PAGE</u>	<u>BLM SERIAL NO.</u>
FUTURE 57 MILLSITE	93-637298		A MC 327705
FUTURE 58 MILLSITE	93-637299		A MC 327706
FUTURE 59 MILLSITE	93-637300		A MC 327707
FUTURE 60 MILLSITE	93-637301		A MC 327708
FUTURE 61 MILLSITE	93-637302		A MC 327709
FUTURE 62 MILLSITE	93-637303		A MC 327710
FUTURE 63 MILLSITE	93-637304		A MC 327711
FUTURE 64 MILLSITE	93-637305		A MC 327712
FUTURE 65 MILLSITE	93-637306		A MC 327713
FUTURE 66 MILLSITE	93-637307		A MC 327714
FUTURE 67 MILLSITE	93-637308		A MC 327715
FUTURE 68 MILLSITE	93-637309		A MC 327716
FUTURE 69 MILLSITE	93-637310		A MC 327717
FUTURE 70 MILLSITE	93-637311		A MC 327718
FUTURE 71 MILLSITE	93-637312		A MC 327719
FUTURE 72 MILLSITE	93-637313		A MC 327720
FUTURE 73 MILLSITE	93-637314		A MC 327721
FUTURE 74 MILLSITE	93-637315		A MC 327722
FUTURE 75 MILLSITE	93-637316		A MC 327723
FUTURE 76 MILLSITE	93-637317		A MC 327724
FUTURE 77 MILLSITE	93-637318		A MC 327725
FUTURE 78 MILLSITE	93-637319		A MC 327726
FUTURE 79 MILLSITE	93-637320		A MC 327727
FUTURE 80 MILLSITE	93-637321		A MC 327728
FUTURE 81 MILLSITE	93-637322		A MC 327729
FUTURE 82 MILLSITE	93-637323		A MC 327730
FUTURE 83 MILLSITE	93-637324		A MC 327731
FUTURE 84 MILLSITE	93-637325		A MC 327732
FUTURE 85 MILLSITE	93-637326		A MC 327733
FUTURE 86 MILLSITE	93-637327		A MC 327734
FUTURE 87 MILLSITE	93-637328		A MC 327735
FUTURE 88 MILLSITE	93-637329		A MC 327736
FUTURE 89 MILLSITE	93-637330		A MC 327737
FUTURE 90 MILLSITE	93-637331		A MC 327738
FUTURE 91 MILLSITE	93-637332		A MC 327739
FUTURE 92 MILLSITE	93-637333		A MC 327740
FUTURE 93 MILLSITE	93-637334		A MC 327741
FUTURE 94 MILLSITE	93-637335		A MC 327742

MIAMICLM.LND

58

RECEIVED  
BUREAU OF  
LAND MANAGEMENT

AUG 14 9 16 AM '96

EXHIBIT "A" (Continued)

ARIZONA  
STATE OFFICE  
PHOENIX, ARIZONA  
NAME OF CLAIM

ORIGINAL  
RECORDATION  
BOOK PAGE

AMENDED  
RECORDATION  
BOOK PAGE

BLM  
SERIAL NO.

FUTURE 95 MILLSITE	93-637336		A MC 327743
FUTURE 96 MILLSITE	93-637337		A MC 327744
FUTURE 97 MILLSITE	93-637338		A MC 327745
FUTURE 98 MILLSITE	93-637339		A MC 327746
FUTURE 99 MILLSITE	93-637340		A MC 327747
FUTURE 100 MILLSITE	93-637341		A MC 327748
FUTURE 101 MILLSITE	93-637342		A MC 327749
FUTURE 102 MILLSITE	93-637343		A MC 327750
FUTURE 103 MILLSITE	93-637344		A MC 327751
FUTURE 104 MILLSITE	93-637345		A MC 327752
FUTURE 105 MILLSITE	93-637346		A MC 327753
FUTURE 107 MILLSITE	93-637348		A MC 327755
FUTURE 108 MILLSITE	93-637349		A MC 327756
FUTURE 109 MILLSITE	93-637350		A MC 327757
FUTURE 110 MILLSITE	93-637351		A MC 327758
FUTURE 111 MILLSITE	93-637352		A MC 327759
FUTURE 112 MILLSITE	93-637353		A MC 327760
FUTURE 113 MILLSITE	93-637354		A MC 327761
FUTURE 114 MILLSITE	93-637355		A MC 327762
FUTURE 115 MILLSITE	93-637356		A MC 327763
FUTURE 116 MILLSITE	93-637357		A MC 327764
FUTURE 117 MILLSITE	93-637358		A MC 327765
FUTURE 118 MILLSITE	93-637359		A MC 327766
FUTURE 119 MILLSITE	93-637360		A MC 327767
FUTURE 120 MILLSITE	93-637361		A MC 327768
FUTURE 121 MILLSITE	93-637362		A MC 327769
FUTURE 122 MILLSITE	93-637363		A MC 327770
FUTURE 123 MILLSITE	93-637364		A MC 327771
FUTURE 124 MILLSITE	93-637365		A MC 327772
FUTURE 125 MILLSITE	93-637366		A MC 327773
FUTURE 126 MILLSITE	93-637367		A MC 327774
FUTURE 127 MILLSITE	93-637368		A MC 327775
FUTURE 128 MILLSITE	93-637369		A MC 327776
FUTURE 129 MILLSITE	93-637370		A MC 327777
FUTURE 130 MILLSITE	93-637371		A MC 327778
FUTURE 131 MILLSITE	93-637372		A MC 327779
FUTURE 132 MILLSITE	93-637373		A MC 327780
FUTURE 133 MILLSITE	93-637374		A MC 327781

MIAMICLM.LND

RECEIVED  
BUREAU OF  
LAND MANAGEMENT

AUG 14 9 16 AM '96

EXHIBIT "A" (Continued)

ARIZONA  
STATE OFFICE  
PHOENIX, ARIZONA

<u>NAME OF CLAIM</u>	<u>ORIGINAL RECORDATION BOOK PAGE</u>	<u>AMENDED RECORDATION BOOK PAGE</u>	<u>BLM SERIAL NO.</u>
FUTURE 134 MILLSITE	93-637375		A MC 327782
FUTURE 135 MILLSITE	93-637376		A MC 327783
FUTURE 136 MILLSITE	93-637377		A MC 327784
FUTURE 137 MILLSITE	93-637378		A MC 327785
FUTURE 138 MILLSITE	93-637379		A MC 327786
FUTURE 139 MILLSITE	93-637380		A MC 327787
FUTURE 140 MILLSITE	93-637381		A MC 327788
FUTURE 141 MILLSITE	93-637382		A MC 327789
FUTURE 142 MILLSITE	93-637383		A MC 327790
FUTURE 143 MILLSITE	93-637384		A MC 327791
FUTURE 144 MILLSITE	93-637385		A MC 327792
FUTURE 145 MILLSITE	93-637386		A MC 327793
FUTURE 146 MILLSITE	93-637387		A MC 327794
FUTURE 147 MILLSITE	93-637388		A MC 327795
FUTURE 148 MILLSITE	93-637389		A MC 327796
FUTURE 149 MILLSITE	93-637390		A MC 327797
FUTURE 150 MILLSITE	93-637391		A MC 327798
FUTURE 151 MILLSITE	93-637392		A MC 327799
FUTURE 152 MILLSITE	93-637393		A MC 327800
FUTURE 153 MILLSITE	93-637394		A MC 327801
FUTURE 154 MILLSITE	93-637395		A MC 327802
FUTURE 155 MILLSITE	93-637396		A MC 327803
FUTURE 156 MILLSITE	93-637397		A MC 327804
FUTURE 157 MILLSITE	93-637398		A MC 327805
FUTURE 162 MILLSITE	93-637403		A MC 327810
FUTURE 163 MILLSITE	93-637404		A MC 327811
FUTURE 164 MILLSITE	93-637405		A MC 327812
FUTURE 165 MILLSITE	93-637406		A MC 327813
FUTURE 166 MILLSITE	93-637407		A MC 327814
FUTURE 167 MILLSITE	93-637408		A MC 327815
FUTURE 168 MILLSITE	93-637409		A MC 327816
FUTURE 169 MILLSITE	93-637410		A MC 327817
FUTURE 170 MILLSITE	93-637411		A MC 327818
FUTURE 171 MILLSITE	93-637412		A MC 327819
FUTURE 172 MILLSITE	93-637413		A MC 327820
FUTURE 173 MILLSITE	93-637414		A MC 327821
FUTURE 174 MILLSITE	93-637415		A MC 327822
FUTURE 179 MILLSITE	93-637420		A MC 327827

MIAMICLM.LND

38

AUG 14 9 16 AM '96

EXHIBIT "A" (Continued)

ARIZONA  
STATE OFFICE  
PHOENIX, ARIZONA

NAME OF CLAIM

ORIGINAL  
RECORDATION  
BOOK PAGE

AMENDED  
RECORDATION  
BOOK PAGE

BLM  
SERIAL NO.

FUTURE 180 MILLSITE	93-637421		A MC 327828
FUTURE 181 MILLSITE	93-637422		A MC 327829
FUTURE 182 MILLSITE	93-637423		A MC 327830
FUTURE 183 MILLSITE	93-637424		A MC 327831
FUTURE 184 MILLSITE	93-637425		A MC 327832
FUTURE 185 MILLSITE	93-637426		A MC 327833
FUTURE 186 MILLSITE	93-637427		A MC 327834
FUTURE 187 MILLSITE	93-637428		A MC 327835
FUTURE 188 MILLSITE	93-637429		A MC 327836
FUTURE 189 MILLSITE	93-637430		A MC 327837
FUTURE 190 MILLSITE	93-637431		A MC 327838
FUTURE 191 MILLSITE	93-637432		A MC 327839
FUTURE 192 MILLSITE	93-637433		A MC 327840
FUTURE 193 MILLSITE	93-637434		A MC 327841
FUTURE 195 MILLSITE	93-637436		A MC 327843
FUTURE 196 MILLSITE	93-637437		A MC 327844
FUTURE 197 MILLSITE	93-637438		A MC 327845
FUTURE 198 MILLSITE	93-637439		A MC 327846
FUTURE 199 MILLSITE	93-637440		A MC 327847
FUTURE 200 MILLSITE	93-637441		A MC 327848
FUTURE 201 MILLSITE	93-637442		A MC 327849
FUTURE 202 MILLSITE	93-637443		A MC 327850
FUTURE 203 MILLSITE	93-637444		A MC 327851
FUTURE 204 MILLSITE	93-637445		A MC 327852
FUTURE 206 MILLSITE	93-637447		A MC 327854
FUTURE 207 MILLSITE	93-637448		A MC 327855
CMC-OX 15	94-647102		A MC 330826
CMC-OX 16	94-647103		A MC 330827
CMC-OX 17	94-647104		A MC 330828
CMC-OX 18	94-647105		A MC 330829
CMC-OX 19	94-647106		A MC 330830
CMC-OX 20	94-647107		A MC 330831
CMC-OX 21	94-647108		A MC 330832
CMC-OX 22	94-647109		A MC 330833
CMC-OX 23	94-647110		A MC 330834
CMC-OX 24	94-647111		A MC 330835
CMC-OX 25	94-647112	94-650891	A MC 330836
CMC-OX 26	94-647113	94-650892	A MC 330837

MIAMICLM.LND

RECEIVED  
BUREAU OF  
LAND MANAGEMENT

AUG 14 9 17 AM '96

PAGE 18

EXHIBIT "A" (Continued)

ARIZONA  
STATE OFFICE  
PHOENIX, ARIZONA

<u>NAME OF CLAIM</u>	<u>ORIGINAL RECORDATION</u>		<u>AMENDED RECORDATION</u>		<u>BLM SERIAL NO.</u>	
	<u>BOOK</u>	<u>PAGE</u>	<u>BOOK</u>	<u>PAGE</u>		
CMC-OX 27	94-647114		94-650893		A MC	330838
CMC-OX 31	94-647115				A MC	330839
CMC-OX 32	94-647116				A MC	330840
CMC-OX 33	94-647117				A MC	330841
CMC-OX 34	94-647118				A MC	330842
CMC-OX 35	94-647119				A MC	330843
CMC-OX 36	94-647120				A MC	330844
CMC-OX 37	94-647121				A MC	330845
CMC-OX 38	94-647122				A MC	330846
CMC-OX 39	94-647123				A MC	330847
CMC-OX 40	94-647124				A MC	330848
CMC-OX 41	94-647125				A MC	330849
CMC-OX 45	94-647126				A MC	330850
CMC-OX 46	94-647127				A MC	330851
CMC-OX 47	94-647128				A MC	330852
CMC-OX 48	94-647129				A MC	330853
CMC-OX 49	94-647130				A MC	330854
CMC-OX 50	94-647131				A MC	330855
CMC-OX 51	94-647132				A MC	330856
CMC-OX 52	94-647133				A MC	330857
CMC-OX 53	94-647134				A MC	330858
CMC-OX 54	94-647135				A MC	330859
CMC-OX 55	94-647136				A MC	330860
QUARTZ SITE 100	95-660236				A MC	333428
QUARTZ SITE 101	95-660237				A MC	333429
QUARTZ SITE 102	95-660238				A MC	333430
QUARTZ SITE 103	95-660239				A MC	333431
QUARTZ SITE 104	95-660240				A MC	333432
QUARTZ SITE 105	95-660241				A MC	333433
QUARTZ SITE 106	95-660242				A MC	333434
QUARTZ SITE 107	95-660243				A MC	333435
QUARTZ SITE 108	95-660244				A MC	333436
QUARTZ SITE 109	95-660245				A MC	333437
QUARTZ SITE 121	95-660256				A MC	333438
QUARTZ SITE 122	95-660257				A MC	333439
QUARTZ SITE 123	95-660258				A MC	333440
QUARTZ SITE 124	95-660259				A MC	333441
QUARTZ SITE 125	95-660260				A MC	333442

MIAMICLM.LND

30



RECEIVED  
BUREAU OF  
LAND MANAGEMENT

AUG 14 9 17 AM '96

PAGE 19

EXHIBIT "A" (Continued)

ARIZONA  
STATE OFFICE  
PHOENIX, ARIZONA

NAME OF CLAIM

ORIGINAL  
RECORDATION  
BOOK PAGE

AMENDED  
RECORDATION  
BOOK PAGE

BLM  
SERIAL NO.

QUARTZ SITE 126	95-660261		A MC 333443
QUARTZ SITE 127	95-660262		A MC 333444
QUARTZ SITE 130	95-660263		A MC 333445
QUARTZ SITE 131	95-660264		A MC 333446
QUARTZ SITE NO. 11 (A)	466 181		A MC 35802
QUARTZ SITE NO. 12 (A)	466 180		A MC 35803
QUARTZ SITE NO. 13 (A)	466 179		A MC 35804
OURARZ SITE NO. 14 (A)	466 178		A MC 35805

MIAMICLM.LND

7



39092

333016

Sr

U.S. Dept of the Interior, BLM  
Arizona State Office

August 8, 1996

P.O. Box 16563, 3707 N. 7th St. Phoenix, AZ. 85011

As General Partner of Can US Ltd., owners of the Kay Claims situated (by projection, area unsurveyed) in sections 16, 17, 20, and 21, T1M R14E, in the Globe-Miami Mining District, Gila Co., AZ. I submit a list of 22 claims for which the rental fee for 1997 is being paid, my check for \$200. enclosed herewith.

Claim Name	BLM AMC No.
Kay # 28 and 28 Amended	39118
Kay # 30 and 30 Amended	39120
Kay # 31 and 31 Amended	39121
Kay # 32 and 32 Amended	39122
Kay # 34 and 34 Amended	39124
Kay # 36 and 36 Amended	39126
Kay # 38 and 38 Amended	39128
Kay # 65 and 65 Amended	39149
Kay # 67 and 67 Amended	39151
Kay # 69 and 69 Amended	39153
Kay # 70 and 70 Amended	39154
Kay # 71 and 71 Amended	39155
Kay # 72 and 72 Amended	39156
Kay # 33	333016
Kay # 35	333017
Kay # 37	333018
Kay # 39	333019
Kay # 40	333020
Kay # 42	333021
Kay # 61	333022
Kay # 63	333023
Kay # 73	333024

PHOENIX, ARIZONA  
STATE OFFICE  
ARIZONA

Aug 14 9 27 AM '96  
RECEIVED  
BUREAU OF  
LAND MANAGEMENT

Kirby C. Conyell, General Partner  
Can US Ltd  
11514 104th Pl SW  
VASHON, WA, 98070

AMS  
8/2

ENTERED IN COMPUTER  
9-4-96 Srivas



UNITED STATES  
DEPARTMENT OF THE INTERIOR  
BUREAU OF LAND MANAGEMENT

RECEIPT AND ACCOUNTING ADVICE

NO. **2228573**

04

TC/AZ 08/14/96

Subject: CLAIM MAINTENANCE FEE 1997 (22) 2 17 13 2,200.00

Applicant:  
KIRBY C. CORYELL  
11514 - 104TH PL. S.W.  
VASHON, WA 98070-3018

Remitter: SAME AS CK. #191  
206-567-4554

Assignor:

LEASE MANAGEMENT DATA  NEW  UPDATE  PAYMENT

ORIGINAL SERIAL NO.	ASG.	TYPE	ST.	CTY.	FUND SYMBOL	ACRES/UNITS	RATE
AMC 39118, ET AL							

AMOUNT	ANV. DATE	EXP. DATE	BILL CYC.	S/C	DISTRICT	NEXT BILL	MISC. DATA	U of M	ACTUAL UNITS

ASSIGNMENT SERIAL NO.	ASG.	TYPE	ST.	CTY.	FUND SYMBOL	ACRES/UNITS	RATE

AMOUNT	ANV. DATE	EXP. DATE	BILL CYC.	S/C	DISTRICT	NEXT BILL	MISC. DATA	U of M	ACTUAL UNITS

APPLY REMITTANCE

ACTION	FUND SYMBOL	CTY.	AMOUNT
FILING FEE			
RENTAL			
UNEARNED			
REFUND			
TOTAL			
AMOUNT DUE			

Remarks:  
 AMC 39118  
 39120 - 39122  
 39124  
 39126  
 39128  
 39149  
 39151  
 39153 - 39156  
 333016 - 333024

BY: *JR* DATE:

Lease in Escrow?  
 KGS?  
 Auto Escalates?  
 Auto Renew?

Of Interest?  
 Operating Rights?  
 Operator  
 Bond Filed?

FOR MMS USE ONLY		
BILLEE	NUMBER	FOREST REFUGE
OCS SECTION	CODE	



TOTAL 22

August 18, 1995

U.S. Dept of the Interior, BLM  
Arizona State Office  
P.O. Box 16563, 3707 N. 7th St., Phoenix AZ 85011

39092  
333016 (CR)

As General Partner of CanUS Ltd., owners of the Kay claims situated (by projection, area unsurveyed) in sections 16, 17, 20 and 21, T14R14E, in the Globe-Miami Mining District, Gila County, Arizona, I submit a list of 22 claims for which the rental fee for 1996 is being paid, ~~my~~ <sup>a cashier's</sup> check for \$2,200.<sup>00</sup> enclosed herewith.

Claim Name	BLM-AMC No.
Kay #28 and 28 Amended	39118
Kay #30 and 30 Amended	39120
Kay #31 and 31 Amended	39121
Kay #32 and 32 Amended	39122
Kay #34 and 34 Amended	39124
Kay #36 and 36 Amended	39126
Kay #38 and 38 Amended	39128
Kay #65 and 65 Amended	39149
Kay #67 and 67 Amended	39151
Kay #69 and 69 Amended	39153
Kay #70 and 70 Amended	39154
Kay #71 and 71 Amended	39155
Kay #72 and 72 Amended	39156
Kay #33	333016
Kay #35	333017
Kay #37	333018
Kay #39	333019
Kay #40	333020
Kay #42	333021
Kay #61	333022
Kay #63	333023
Kay #73	333024

9:00 A.M.  
PHOENIX, ARIZONA

AUG 23 '95

RECEIVED  
BLM AZ STATE OFFICE

Kirby C. Conzel, General Partner

CanUS Ltd. PO Box 5W  
11514 104  
VASHON, WA., 98070

22

ENTERED IN COMPUTER

96 maintenance fee  
9/19/95 DM, *AKW*



UNITED STATES  
DEPARTMENT OF THE INTERIOR  
BUREAU OF LAND MANAGEMENT

RECEIPT AND ACCOUNTING ADVICE

NO. **2147836**

04

RS/AZ

08/23/95

Subject: CLAIM MAINTENANCE FEE 1996 (22)

2 50 13

2,200.00

Applicant:

KIRBY C. CORYELL  
CANUS LTD.  
11514 104th PL SW  
VASHON, WA 98070

Remitter: SAME - CK #2040501

Assignor:

LEASE MANAGEMENT DATA  NEW  UPDATE  PAYMENT

ORIGINAL SERIAL NO.	ASG.	TYPE	ST.	CTY.	FUND SYMBOL	ACRES/UNITS	RATE
AMC 39118, ET AL							

AMOUNT	ANV. DATE	EXP. DATE	BILL CYC.	S/C	DISTRICT	NEXT BILL	MISC. DATA	U of M	ACTUAL UNITS

ASSIGNMENT SERIAL NO.	ASG.	TYPE	ST.	CTY.	FUND SYMBOL	ACRES/UNITS	RATE

AMOUNT	ANV. DATE	EXP. DATE	BILL CYC.	S/C	DISTRICT	NEXT BILL	MISC. DATA	U of M	ACTUAL UNITS

APPLY REMITTANCE

ACTION	FUND SYMBOL	CTY.	AMOUNT
FILING FEE	39153-39156		
RENTAL	333016-333024		
UNEARNED			
REFUND			
TOTAL			
AMOUNT DUE			

Remarks:

39118  
39120-39122  
39124  
39126  
39128  
39149  
39151

BY:

DATE:

Lease in Escrow?

KGS?

Auto Escalates?

Auto Renew?

Of Interest?

Operating Rights?

Operator

Bond Filed?

FOR MMS USE ONLY

BILLEE		FOREST REFUGE
NUMBER		
OCS SECTION		
CODE		



UNITED STATES  
DEPARTMENT OF THE INTERIOR  
BUREAU OF LAND MANAGEMENT

RECEIPT AND ACCOUNTING ADVICE

NO. **2147836**

04

RS/AZ

08/23/95

Subject: CLAIM MAINTENANCE FEE 1996 (22)

2 50 13

2,200.00

Applicant:  
KIRBY C. CORYELL  
CANUS LTD.  
11514 104th PL SW  
VASHON, WA 98070

Remitter: SAME - CK #2040501

Assignor:

LEASE MANAGEMENT DATA  NEW  UPDATE  PAYMENT

ORIGINAL SERIAL NO.	ASG.	TYPE	ST.	CTY.	FUND SYMBOL	ACRES/UNITS	RATE
AMC 39118, ET AL							

AMOUNT	ANV. DATE	EXP. DATE	BILL CYC.	S/C	DISTRICT	NEXT BILL	MISC. DATA	U of M	ACTUAL UNITS

ASSIGNMENT SERIAL NO.	ASG.	TYPE	ST.	CTY.	FUND SYMBOL	ACRES/UNITS	RATE

AMOUNT	ANV. DATE	EXP. DATE	BILL CYC.	S/C	DISTRICT	NEXT BILL	MISC. DATA	U of M	ACTUAL UNITS

APPLY REMITTANCE			
ACTION	FUND SYMBOL	CTY.	AMOUNT
FILING FEE			
RENTAL			
UNEARNED			
REFUND			
TOTAL			
AMOUNT DUE			

Remarks:

BY: \_\_\_\_\_ DATE: \_\_\_\_\_

Lease in Escrow?  
 KGS?  
 Auto Escalates?  
 Auto Renew?

Of Interest?  
 Operating Rights?  
 Operator  
 Bond Filed?

FOR MMS USE ONLY		
BILLEE	NUMBER	FOREST REFUGE
OCS SECTION		
CODE		





Cyprus Amax Minerals Company  
 9100 East Mineral Circle  
 Post Office Box 3299  
 Englewood, Colorado 80155-3299  
 (303) 643-5000

Certified Mail

August 10, 1995

U.S. Department of the Interior  
 Bureau of Land Management  
 3707 North 7th Street  
 Siete Square Building  
 Phoenix, Arizona 85014

50970; 49212; 293001; 302985  
 312258; 24349; 52072; 97784  
 299053; 309608; 48023; 35792  
 39092; 131760; 265777; 308180  
 327648

SR

**Maintenance Fees for Unpatented Mining Claims**  
 Cyprus Miami Mining Corporation

Gentlemen:

Pursuant to 43 CFR § 3833.1-5, as amended, Cyprus Miami Mining Corporation desires to retain/maintain the 685 unpatented lode mining claims and mill sites which are listed on the attached Exhibit "A". Also, enclosed is our check in the amount of \$68,500.00 (\$100.00 per claim) to cover the required maintenance fees necessary to retain/maintain the claims through the period ending 12:00 noon on September 1, 1996.

Please acknowledge receipt by dating and signing where indicated below and return one (1) copy of this letter, together with a date and time stamped copy of Exhibit "A", to the attention of the **Land Management Department** at the above letterhead address.

Should you have any questions, please contact me at (303) 643-5140. Thank you for your assistance.

Yours truly,

Kim Aaron  
 Land Administrator

/kaa

Enclosures

8/28/95 *Spencer M...*  
 ENTERED IN COMPUTER  
*60 maintenance fee*

9:00 A.M.  
 PHOENIX, ARIZONA  
 Aug 14 '95  
 RECEIVED  
 BLM AZ STATE OFFICE

RECEIVED AND ACKNOWLEDGED THIS \_\_\_\_ DAY OF AUGUST, 1995

BY: \_\_\_\_\_

TITLE: \_\_\_\_\_

685 zpm

AMC 50970  
49212

**EXHIBIT "A"**

Attached to and made a part of that certain letter dated the 10th day of August, 1995, covering the following described unpatented lode claims and mill sites located in the State of Arizona, County of Gila, to-wit:

NAME OF CLAIM	ORIGINAL RECORDATION		AMENDED RECORDATION		BLM SERIAL NO.	
	BOOK	PAGE	BOOK	PAGE	SERIAL	NO.
HERB MILL SITE 12	301	796			A MC	51294
HERB MILL SITE 14	301	798			A MC	<del>51295</del>
JOAN MILL SITE 25	288	737	291	81	A MC	51319
JOAN MILL SITE 34	288	746	637	799	A MC	51320
JOAN MILL SITE 42	288	754	637	802	A MC	51321
JOAN MILL SITE 43	288	755	637	805	A MC	51322
JOAN MILL SITE 48	288	760	637	808	A MC	51323
JOAN MILL SITE 49	288	761	637	811	A MC	51324
JOAN MILL SITE 53	288	765	637	814	A MC	51325
JOAN MILL SITE 54	288	766	637	817	A MC	51326
IL 81	216	449			A MC	49312
IL 82	216	450			A MC	49313
IL 92	216	520			A MC	49318
IL 94	216	522			A MC	49320
IL 103	216	531			A MC	49329
IL 110	216	538			A MC	49334
IL 111	216	539			A MC	49335
IL 112	216	540			A MC	49336
IL 113	216	541			A MC	49337
IL 114	216	542			A MC	49338
IL 115	216	543			A MC	49339
IL 116	216	544			A MC	49340
IL 117	216	545			A MC	49341
IL 118	216	546			A MC	49342
IL 119	216	547			A MC	49343
IL 120	216	550			A MC	49344
IL 121	216	551	305	422	A MC	49345
IL 122	216	552			A MC	49346
IL 123	216	553	305	421	A MC	49347
IL 124	216	554			A MC	49348
IL 125	216	555			A MC	49349
IL 126	216	556			A MC	49350
IL 127	216	557			A MC	49351
IL 128	216	558			A MC	49352
IL 129	216	559			A MC	49353
IL 130	216	560			A MC	49354
IL 131	216	561			A MC	49355
IL 132	216	562			A MC	49356

MIAMICLM.LND

**ENTERED IN COMPUTER**

*96 maintenance fee*

RECEIVED  
8:00 A.M.  
PHOENIX, ARIZONA

AUG 14 1995

RECEIVED  
BLM AZ STATE OFFICE

38 sgm

AMC 49212

EXHIBIT "A" (Continued)

NAME OF CLAIM	ORIGINAL RECORDATION		AMENDED RECORDATION		BLM SERIAL NO.	
	BOOK	PAGE	BOOK	PAGE	SERIAL	NO.
IL 133	216	563			A MC	49357
IL 134	216	564			A MC	49358
IL 135	216	565			A MC	49359
IL 136	216	566			A MC	49360
IL 137	216	567			A MC	49361
IL 138	216	568			A MC	49362
IL 139	216	569			A MC	49363
IL 143	216	573	305	420	A MC	49364
IL 144	216	574	305	419	A MC	49365
IL 145	216	575	305	418	A MC	49366
IL 146	216	576			A MC	49367
IL 147	216	577			A MC	49368
IL 154	216	583			A MC	49375
IL 156	216	585			A MC	49377
IL 158	216	587			A MC	49379
IL 159	216	588			A MC	49380
IL 160	216	589			A MC	49381
IL 162	216	591			A MC	49383
IL 168	216	597	305	417	A MC	49385
IL 200	216	548			A MC	49409
IL 201	216	549			A MC	49410
IL 202	230	605			A MC	49411
IL 203	230	606			A MC	49412
IL 204	230	607			A MC	49413
IL 205	230	608			A MC	49414
IL 206	230	609			A MC	49415
IL 207	230	610			A MC	49416
IL 208	230	611			A MC	49417
IL 209	230	612			A MC	49418
IL 210	230	613			A MC	49419
IL 211	230	614			A MC	49420
IL 212	230	615			A MC	49421
IL 213	230	616			A MC	49422
IL 214	230	617			A MC	49423
IL 215	230	618			A MC	49424
IL 216	230	619			A MC	49425
IL 217	230	620			A MC	49426
IL 218	230	621			A MC	49427

MIAMICLM.LND

ENTERED IN COMPUTER

*No maintenance fee*

PHOENIX, ARIZONA  
9:00 AM  
AUG 14 1995

RECEIVED  
81 M. AZ STATE OFFICE

38-41



AMC 49212  
52072

EXHIBIT "A" (Continued)

NAME OF CLAIM	ORIGINAL RECORDATION		AMENDED RECORDATION		BLM SERIAL NO.	
	BOOK	PAGE	BOOK	PAGE	SERIAL	NO.
IL 219	230	622			A MC	49428
IL 304	299	216			A MC	49429
IL 305	299	217			A MC	49430
IL 306	299	218			A MC	49431
IL 307	299	219			A MC	49432
IL 308	299	220			A MC	49433
IL 309	299	221			A MC	49434
IL 311	305	415			A MC	49436
IL 312	305	416			A MC	49437
IL 313	308	973			A MC	49438
CONCHO NO. 3	35	172	211	71	A MC	52184
CONCHO NO. 4	35	173	211	73	A MC	52185
BLUEBIRD	46	580			A MC	52188
SUNSHINE	48	8			A MC	52189
BUSY BEE	48	287	301	927	A MC	52190
ROSCOE #3	69	76			A MC	52192
ROSCOE #9	69	425			A MC	52194
CLAY NO. 3	176	103	301	929	A MC	52195
CLAY NO. 5	176	105	299	163	A MC	52197
CLAY NO. 6	201	571			A MC	52198
CLAY 10	205	358			A MC	52202
CLAY 11	205	359			A MC	52203
CLAY 12	205	360			A MC	52204
CLAY 13	205	613			A MC	52205
CLAY 14	205	614			A MC	52206
CLAY 15	205	615			A MC	52207
CLAY 16	205	616	299	165	A MC	52208
CLAY 17	205	617			A MC	52209
CLAY 18	205	618			A MC	52210
MILLY	192	286			A MC	52212
ROBBY	192	289			A MC	52215
JANET	192	291			A MC	52217
ROSCOE 10	207	85			A MC	52220
ROSCOE 11	205	355			A MC	52221
ROSCOE 12	205	356			A MC	52222
ROSCOE 13	205	357			A MC	52223
ROSCOE 14	206	455	208	201	A MC	52224
BOSCOE 1	207	76			A MC	52226

MIAMICLM.LND

RECEIVED  
BLM STATE OFFICE  
AUG 14 1955  
9:00 A.M.  
TUCSON, ARIZONA

ENTERED IN COMPUTER

96 maintenance fee

38

AMC 52072  
 293001  
 302985  
 PAGE 4  
 312258  
 24349  
 49212

EXHIBIT "A" (Continued)

NAME OF CLAIM	ORIGINAL RECORDATION		AMENDED RECORDATION		BLM SERIAL NO.	
	BOOK	PAGE	BOOK	PAGE	SERIAL	NO.
BOSCOE 2	207	77			A MC	52227
BOSCOE 3	205	351	207	78	A MC	52228
BOSCOE 4	207	79			A MC	52229
BOSCOE 5	205	353			A MC	52230
BOSCOE 6	207	80			A MC	52231
BOSCOE 7	207	81			A MC	52232
BOSCOE 8	207	82			A MC	52233
BOSCOE 9	207	83			A MC	52234
BOSCOE 10	207	84	208	200	A MC	52235
BOSCOE 24	207	106			A MC	52236
BOSCOE 25	208	202			A MC	52237
ROBBY ANNEX	207	86			A MC	52238
SUNSHINE ANNEX	207	87			A MC	52239
MILLY ANNEX	207	88			A MC	52240
LADY BIRD VISTA 1	224	450	757	305	A MC	52241
STANDARD NO. 15	227	483			A MC	52242
BILL SHAFT NO. 3	37	562	76	60	A MC	52246
BILL SHAFT NO. 4	37	563	76	61	A MC	52247
BILL SHAFT NO. 5	37	564	76	62	A MC	52248
AUGUST MINE FRACTION	757	303			A MC	293003
CMC-OX 001	793	262			A MC	303011
CMC-OX 002	793	265			A MC	303012
CMC-OX 003	793	268			A MC	303013
CMC-OX 004	793	271			A MC	303014
CMC-OX 005	793	274			A MC	303015
CMC-OX 006	793	277			A MC	303016
CMC-OX 007	793	280			A MC	303017
CMC-OX 008	793	283			A MC	303018
CMC-OX 009	793	286			A MC	303019
CMC-OX 010	823	821			A MC	312258
CMC-OX 011	823	824			A MC	312259
CMC-OX 012	823	827			A MC	312260
CMC-OX 013	823	830			A MC	312261
CMC-OX 014	823	833			A MC	312262
VIEW	449	264	555	804	A MC	24349
LAKEVIEW	449	263	555	798	A MC	24350
OVERLOOK	449	262	555	801	A MC	24351
WEBSTER 1	320	548			A MC	49577

MIAMICLM.LND

RECEIVED  
 BLM AZ STATE OFFICE  
 AUG 14 1995  
 PHOENIX, ARIZONA  
 9:00 AM

ENTERED IN COMPUTER  
 96 maintenance fee

28 2000

AMC 49212

EXHIBIT "A" (Continued)

<u>NAME OF CLAIM</u>	<u>ORIGINAL RECORDATION</u>		<u>AMENDED RECORDATION</u>		<u>BLM SERIAL NO.</u>	
	<u>BOOK</u>	<u>PAGE</u>	<u>BOOK</u>	<u>PAGE</u>		
WEBSTER 2	320	550			A MC	49578
WEBSTER 3	320	552			A MC	49579
WEBSTER 4	320	554			A MC	49580
WEBSTER 5	320	556			A MC	49581
WEBSTER 6	320	558			A MC	49582
WEBSTER 7	320	560			A MC	49583
WEBSTER 8	320	562			A MC	49584
WEBSTER 9	320	564			A MC	49585
WEBSTER 10	320	566			A MC	49586
WEBSTER 11	320	568			A MC	49587
WEBSTER 12	320	570			A MC	49588
WEBSTER 13	320	572			A MC	49589
WEBSTER 14	320	574			A MC	49590
WEBSTER 15	320	576			A MC	49591
WEBSTER 16	320	578			A MC	49592
WEBSTER 17	320	580			A MC	49593
WEBSTER 18	320	582			A MC	49594
WEBSTER 19	320	584			A MC	49595
WEBSTER 20	320	586			A MC	49596
WEBSTER 21	320	588			A MC	49597
WEBSTER 22	320	590			A MC	49598
WEBSTER 23	320	592			A MC	49599
WEBSTER 24	320	594			A MC	49600
WEBSTER 25	320	596			A MC	49601
WEBSTER 26	320	598			A MC	49602
WEBSTER 27	320	600			A MC	49603
WEBSTER 28	320	602			A MC	49604
WEBSTER 29	320	604			A MC	49605
WEBSTER 30	320	606			A MC	49606
WEBSTER 31	320	608			A MC	49607
WEBSTER 32	320	610			A MC	49608
WEBSTER 33	320	612			A MC	49609
WEBSTER 34	320	614			A MC	49610
WEBSTER 35	320	616			A MC	49611
WEBSTER 36	320	618			A MC	49612
WEBSTER 37	320	620			A MC	49613
WEBSTER 38	320	622			A MC	49614
WEBSTER 39	320	624			A MC	49615

MIAMICLM.LND

ENTERED IN COMPUTER

*96 maintenance fee*

RECEIVED  
BLM AZ STATE OFFICE  
PHOENIX, ARIZONA  
9:00 AM  
AUG 14 1996

38 sm

AMC 49212  
 52072  
 PAGE 6  
 97784  
 299053

EXHIBIT "A" (Continued)

NAME OF CLAIM	ORIGINAL RECORDATION		AMENDED RECORDATION		BLM	
	BOOK	PAGE	BOOK	PAGE	SERIAL	NO.
WEBSTER 40	320	626			A MC	49616
WEBSTER 41	320	628			A MC	49617
WEBSTER 42	320	630			A MC	49618
WEBSTER 43	320	632			A MC	49619
WEBSTER 44	320	634			A MC	49620
WEBSTER 45	320	636			A MC	49621
WEBSTER 46	320	638			A MC	49622
WEBSTER 47	323	813			A MC	49623
WEBSTER 48	323	814			A MC	49624
LUCHILLA	22	76	75	164	A MC	52103
LUCHILLA NO. 2	18	56	75	163	A MC	52104
LUCHILLA FRACTION	38	624	42	167	A MC	52106
RAVEN	22	77	82	150	A MC	52107
MANZANITA NO. 2	17	85	75	162	A MC	52108
MANZANITA NO. 3	18	17	82	148	A MC	52109
I.C.	36	548	75	161	A MC	52110
BLACK EAGLE NO. 1	48	169	82	149	A MC	52114
F.C. NO. 5	494	457			A MC	97788
F.C. NO. 6	494	459			A MC	97789
F.C. NO. 7	494	461			A MC	97790
F.C. NO. 8	494	463			A MC	97791
F.C. NO. 9	494	465			A MC	97792
F.C. NO. 10	494	467			A MC	97793
CCWC-1	779	948			A MC	299053
CCWC-2	779	950			A MC	299054
CCWC-3	779	952			A MC	299055
CCWC-4	779	955			A MC	299056
CCWC-5	779	958			A MC	299057
CCWC-6	779	961			A MC	299058
CCWC-7	779	964			A MC	299059
CCWC-8	779	967			A MC	299060
CCWC-9	779	970			A MC	299061
CCWC-10	779	973			A MC	299062
CCWC-11	779	976			A MC	299063
CCWC-12	779	979			A MC	299064
CCWC-13	779	982			A MC	299065
CCWC-14	779	985			A MC	299066
CCWC-15	779	988			A MC	299067

MIAMICLM.LND

ENTERED IN COMPUTER

*Do not transfer*

PHOENIX, ARIZONA  
 9:00 A.M.

AUG 14 1995

RECEIVED  
 BLM ARIZONA OFFICE

38 sqm

AMC 299053  
 49212  
 52072  
 PAGE 7

EXHIBIT "A" (Continued)

NAME OF CLAIM	ORIGINAL RECORDATION		AMENDED RECORDATION		BLM SERIAL NO.	
	BOOK	PAGE	BOOK	PAGE	SERIAL	NO.
CCWC-16	779	991			A MC	299068
CCWC-17	779	993			A MC	299069
CCWC-18	779	996			A MC	299070
CCWC-19	779	999			A MC	299071
CCWC-20	780	01			A MC	299072
RALSTON 15	337	61			A MC	49476
RALSTON 16	337	63			A MC	49477
RALSTON 25	337	81			A MC	49486
RALSTON 26	337	83			A MC	49487
RALSTON 27	337	85			A MC	49488
RALSTON 28	337	87			A MC	49489
RALSTON 29	337	89			A MC	49490
RALSTON 30	337	91			A MC	49491
RALSTON 31	337	845			A MC	49492
RALSTON 37	337	857			A MC	49498
RALSTON 38	337	859			A MC	49499
RALSTON 39	337	861			A MC	49500
RALSTON 40	337	863			A MC	49501
RALSTON 50	337	883			A MC	49511
RALSTON 51	337	885			A MC	49512
RALSTON 52	337	887			A MC	49513
RALSTON 63	337	909			A MC	49524
RALSTON 64	337	911			A MC	49525
RALSTON 65	337	913			A MC	49526
RALSTON 74	337	931			A MC	49535
RALSTON 75	337	933			A MC	49536
RALSTON 76	337	935			A MC	49537
RALSTON 77	337	937			A MC	49538
RALSTON 78	337	939			A MC	49539
RALSTON 81	337	945			A MC	49542
RALSTON 82	337	947			A MC	49543
RALSTON 83	337	949			A MC	49544
COPPER DOOAR NO. 2	39	232	261	433	A MC	52086
DIVIDE #2	36	522	261	437	A MC	52088
DIVIDE #3	36	523	261	439	A MC	52089
DIVIDE #4	36	524	261	441	A MC	52090
DIVIDE #5	36	525	261	443	A MC	52091
DIVIDE #6	36	526	261	445	A MC	52092

MIAMICLM.LND

RECEIVED  
 BLM STATE OFFICE  
 PHOENIX, ARIZONA  
 AUG 14 1995  
 9:00 A.M.

ENTERED IN COMPUTER  
*96 maintenance fee*

38 sam



Amc 52072

EXHIBIT "A" (Continued)

NAME OF CLAIM	ORIGINAL RECORDATION		AMENDED RECORDATION		BLM	
	BOOK	PAGE	BOOK	PAGE	SERIAL	NO.
DIVIDE #7	36	527	261	447	A MC	52093
DIVIDE #8	36	528	261	449	A MC	52094
DIVIDE #9	36	529	261	451	A MC	52095
DIVIDE #10	36	530	261	453	A MC	52096
DIVIDE #11	36	564	261	455	A MC	52097
B.C. 2	212	370			A MC	52099
B.C. 3	212	371			A MC	52100
B.C. 4	212	372			A MC	52101
LUCHILLA NO. 3	48	236	76	307	A MC	52105
I.C. #2	47	438			A MC	52111
GOLD COIN NO. 2	46	470	82	152	A MC	52112
GOLD COIN NO. 4	48	187	82	151	A MC	52113
GOLD BAR NO. 1	48	446			A MC	52115
GOLD BAR #2	48	446			A MC	52116
WARRIOR EXTENCTION #7	36	579	268	590	A MC	52118
RALSTON 2	261	458			A MC	52120
RALSTON 3	261	459			A MC	52121
RALSTON 4	261	460			A MC	52122
RALSTON 5	261	461			A MC	52123
RALSTON 6	261	462			A MC	52124
RALSTON 7	261	463			A MC	52125
RALSTON 8	261	464			A MC	52126
HOOPES #3	2	232	295	546	A MC	52173
HOOPES #4	2	233	295	548	A MC	52174
HOOPES #5	2	234	295	550	A MC	52175
HOOPES #6	2	235	295	552	A MC	52176
PINK LIMESTONE #1	170	534	295	537	A MC	52177
PINK LIMESTONE #2	170	535	295	539	A MC	52178
PINK LIMESTONE 3	295	541			A MC	52179
PINK LIMESTONE 4	295	542			A MC	52180
PINK LIMESTONE 5	295	543			A MC	52181
PINK LIMESTONE 6	295	544			A MC	52182
PINK LIMESTONE 7	295	545			A MC	52183
MGO #ONE	170	532			A MC	52259
MGO #2	170	533			A MC	52260
MGO 3	295	554			A MC	52261
MGO 4	295	555			A MC	52262
MGO 5	314	487			A MC	52263

MIAMICLM.LND

PHOENIX, ARIZONA  
8:00 A.M.  
AUG 14 1995

RECEIVED  
BLM, AZ STATE OFFICE  
AUG 14 1995

ENTERED IN COMPTON

96 maintenance fee

38 sam

AMC 52072  
309608

PAGE 9

48023

35792

EXHIBIT "A" (Continued)

NAME OF CLAIM	ORIGINAL RECORDATION		AMENDED RECORDATION		BLM SERIAL NO.	
	BOOK	PAGE	BOOK	PAGE	SERIAL	NO.
HOOPES PLACER NO. 2	190	347			A MC	52264
MGO #6	818	671			A MC	309608
GE 1	214	466	558	577	A MC	52072
GE 2	214	467	558	580	A MC	52073
GE 3	214	468	558	583	A MC	52074
GE 4	214	469	558	586	A MC	52075
GE 5	214	470	558	589	A MC	52076
GE 6	214	471	558	592	A MC	52077
GE 7	214	472	558	595	A MC	52078
GE 8	214	473	558	598	A MC	52079
GE 9	214	474	558	601	A MC	52080
GE 10	214	475	558	604	A MC	52081
GE 11	214	476			A MC	52082
GE 12	214	477			A MC	52083
GE 13	214	478			A MC	52084
RESCUE MILL	270	576			A MC	48129
VALEY FORGE	6	401			A MC	48108
MIKADO	10	469			A MC	48109
K.C.	6	400	248	590	A MC	48116
CZAR	10	470	248	594	A MC	48117
FOR 3	209	234	255	593	A MC	48121
QUARTZ SITE NO. 6 (A)	466	186			A MC	35797
QUARTZ SITE NO. 7 (A)	466	185			A MC	35798
QUARTZ SITE NO. 8 (A)	466	184			A MC	35799
QUARTZ SITE #25 (A)	466	220			A MC	35817
QUARTZ SITE #26 (A)	466	221			A MC	35818
QUARTZ SITE #27 (A)	466	166			A MC	35819
HARDROCK NO. 1 (A)	466	200			A MC	35822
HARDROCK NO. 2 (A)	466	193			A MC	35823
MOONLIGHT (A)	466	196			A MC	35826
BLACK OAK (A)	466	199			A MC	35827
BLACK OAK NO. 2 (A)	466	198			A MC	35828
BLACK OAK NO. 3 (A)	466	197			A MC	35829
PINTO COPPER FRACTION (A)	466	204			A MC	35837
PINTO COPPER NO. 1 (A)	466	210			A MC	35838
PINTO COPPER NO. 2 (A)	466	211			A MC	35839
PINTO COPPER NO. 3 (A)	466	212			A MC	35840
PINTO COPPER NO. 4 (A)	466	213			A MC	35841

MIAMICLM.LND

PHOENIX, ARIZONA  
9:00 A.M.  
AUG 14 1995

RECEIVED  
BLM AZ STATE OFFICE  
AUG 14 1995

ENTERED IN COMPTON  
96 maintenance fee

38 5/11

AMC 35792  
39092

EXHIBIT "A" (Continued)

NAME OF CLAIM	ORIGINAL RECORDATION		AMENDED RECORDATION		BLM SERIAL NO.	
	BOOK	PAGE	BOOK	PAGE	SERIAL	NO.
PINTO COPPER NO. 5 (A)	466	214			A MC	35842
PINTO COPPER NO. 6 (A)	466	219			A MC	35843
PINTO COPPER NO. 7 (A)	466	222			A MC	35844
PINTO COPPER NO. 8 (A)	466	223			A MC	35845
PINTO COPPER NO. 9 (A)	466	205			A MC	35846
PINTO COPPER NO. 10 (A)	466	206			A MC	35847
PINTO COPPER NO. 11 (A)	466	207			A MC	35848
PINTO COPPER NO. 12 (A)	466	208			A MC	35849
PINTO COPPER NO. 13 (A)	466	209			A MC	35850
KAY 1	262	305	471	40	A MC	39092
KAY 2	262	306	471	41	A MC	39093
KAY 3	262	307	471	42	A MC	39094
KAY 4	262	308	471	43	A MC	39095
KAY 5	262	309	471	44	A MC	39096
KAY 6	262	310	471	45	A MC	39097
KAY 7	262	311	471	46	A MC	39098
KAY 8	262	312	471	47	A MC	39099
KAY 9	262	313	471	48	A MC	39100
KAY 10	262	314	471	49	A MC	39101
KAY 11	262	315	471	50	A MC	39102
KAY 12	262	316	471	51	A MC	39103
KAY 13	262	317	471	52	A MC	39104
KAY 14	262	318	471	53	A MC	39105
KAY 15	262	319	471	54	A MC	39106
KAY 16	262	320	471	55	A MC	39107
KAY 17	262	321	471	56	A MC	39108
KAY 18	262	322	471	57	A MC	39109
KAY 19	262	323	471	58	A MC	39110
KAY 20	262	324	471	59	A MC	39111
KAY 21	262	325	471	60	A MC	39112
KAY 22	262	326	471	61	A MC	39113
KAY 23	262	327	471	62	A MC	39114
KAY 50	262	352	471	85	A MC	39137
KAY 51	262	353	471	86	A MC	39138
KAY 57	262	359	471	92	A MC	39144
KAY 58	262	360	471	93	A MC	39145
KAY 81	264	328	471	110	A MC	39162
KAY 82	264	329	471	111	A MC	39163

MIAMICLM.LND

PHOENIX, ARIZONA  
9:00 A.M.  
Aug 14 95  
RECEIVED  
BLM STATE OFFICE

ENTERED IN COL...  
38 sm  
96 maintenance fee

AMC 265777  
 35792  
 52072  
 EXHIBIT "A" (Continued)

AMC 39092  
 48023  
 131760

9:00 A.M.  
 DENIX, ARIZONA

AUG 14 '90

RECEIVED  
 CLERK OF SUPERIOR COURT

PAGE 11

NAME OF CLAIM	ORIGINAL RECORDATION		AMENDED RECORDATION		BLM SERIAL	NO.
	BOOK	PAGE	BOOK	PAGE		
KAY 85	262	373	471	113	A MC	39165
KAY 86	262	374	471	114	A MC	39166
KAY 87	262	375	471	115	A MC	39167
KAY 88	262	376	471	116	A MC	39168
KAY 89	262	377	471	117	A MC	39169
KAY 90	262	378	471	118	A MC	39170
KAY 91	262	379	471	119	A MC	39171
KAY 92	262	380	471	120	A MC	39172
KAY 93	262	381	471	121	A MC	39173
KAY 94	262	382	471	122	A MC	39174
KAY 95	262	383	471	123	A MC	39175
KAY 96	262	384	471	124	A MC	39176
KAY 97	262	385	471	125	A MC	39177
KAY 98	262	386	471	126	A MC	39178
KAY 99	262	387	471	127	A MC	39179
KAY 100	262	388	471	128	A MC	39180
KAY 101	262	389	471	129	A MC	39181
KAY 102	262	390	471	130	A MC	39182
KAY 103	262	391	471	131	A MC	39183
KAY 104	262	392	471	132	A MC	39184
KAY 108	262	396	471	133	A MC	39185
KAY 109	270	267	471	134	A MC	39186
KAY 110	270	268	471	135	A MC	39187
KAY 111	270	269	471	136	A MC	39188
KAY 112	270	270	471	137	A MC	39189
KAY 113	270	271	471	138	A MC	39190
KAY 114	270	272	471	139	A MC	39191
DESERTER	20	16	24	239	A MC	48124
CHIEF #3	25	79	24	240	A MC	48125
CHIEF #4	25	80	24	241	A MC	48126
CHIEF #5	25	81	24	242	A MC	48127
CHIEF #6	25	82	24	243	A MC	48128
KAY 142	536	11			A MC	131768
KAY 143	536	13			A MC	131769
CHIEF FRACTION	694	559			A MC	265777
QUARTZ SITE NO. 4 (A)	466	188			A MC	35795
QUARTZ SITE NO. 5 (A)	466	187			A MC	35796
1511551	303	639			A MC	52132

MIAMICLM.LND

ENTERED IN COMPUTER

96 maintenance fee

38 sm

AMC 52072  
 308180  
 327648  
 PAGE 12

EXHIBIT "A" (Continued)

NAME OF CLAIM	ORIGINAL RECORDATION		AMENDED RECORDATION		BLM SERIAL NO.	
	BOOK	PAGE	BOOK	PAGE	SERIAL	NO.
1511552	303	640			A MC	52133
2211551	303	641			A MC	52134
2211552	303	642			A MC	52135
2211553	303	643			A MC	52136
2211554	303	644			A MC	52137
2211555	303	645			A MC	52138
2211556	303	646			A MC	52139
2211557	303	647			A MC	52140
2211558	303	648			A MC	52141
2211559	315	978	319	638	A MC	52142
22115510	315	979	319	640	A MC	52143
22115511	315	980	319	642	A MC	52144
2711551	303	674			A MC	52170
2711552	303	675			A MC	52171
2711553	303	676			A MC	52172
CMHR-2611557	809	724			A MC	308180
CMHR-2611558	809	726			A MC	308181
FUTURE 1 MILLSITE	93-637242				A MC	327648
FUTURE 2 MILLSITE	93-637243				A MC	327649
FUTURE 3 MILLSITE	93-637244				A MC	327650
FUTURE 4 MILLSITE	93-637245				A MC	327651
FUTURE 5 MILLSITE	93-637246				A MC	327652
FUTURE 6 MILLSITE	93-637247				A MC	327653
FUTURE 7 MILLSITE	93-637248				A MC	327654
FUTURE 8 MILLSITE	93-637249				A MC	327655
FUTURE 9 MILLSITE	93-637250				A MC	327657
FUTURE 10 MILLSITE	93-637251				A MC	327658
FUTURE 11 MILLSITE	93-637252				A MC	327659
FUTURE 12 MILLSITE	93-637253				A MC	327660
FUTURE 13 MILLSITE	93-637254				A MC	327661
FUTURE 14 MILLSITE	93-637255				A MC	327662
FUTURE 15 MILLSITE	93-637256				A MC	327663
FUTURE 16 MILLSITE	93-637257				A MC	327664
FUTURE 17 MILLSITE	93-637258				A MC	327665
FUTURE 18 MILLSITE	93-637259				A MC	327666
FUTURE 19 MILLSITE	93-637260				A MC	327667
FUTURE 20 MILLSITE	93-637261				A MC	327668
FUTURE 21 MILLSITE	93-637262				A MC	327669

MIAMICLM.LND

PHOENIX, ARIZONA  
 9:00 A.M.  
 AUG 14 1995

RECEIVED  
 B.L.H. AZ STATE OFFICE

ENTERED IN COMPUTER  
 96 maintenance fee

38 sqm



AMC 327648

EXHIBIT "A" (Continued)

NAME OF CLAIM	ORIGINAL RECORDATION		AMENDED RECORDATION		BLM	
	BOOK	PAGE	BOOK	PAGE	SERIAL	NO.
FUTURE 22 MILLSITE	93-637263				A MC	327670
FUTURE 23 MILLSITE	93-637264				A MC	327671
FUTURE 24 MILLSITE	93-637265				A MC	327672
FUTURE 25 MILLSITE	93-637266				A MC	327673
FUTURE 26 MILLSITE	93-637267				A MC	327674
FUTURE 27 MILLSITE	93-637268				A MC	327675
FUTURE 28 MILLSITE	93-637269				A MC	327676
FUTURE 29 MILLSITE	93-637270				A MC	327677
FUTURE 30 MILLSITE	93-637271				A MC	327678
FUTURE 31 MILLSITE	93-637272				A MC	327679
FUTURE 32 MILLSITE	93-637273				A MC	327680
FUTURE 33 MILLSITE	93-637274				A MC	327681
FUTURE 34 MILLSITE	93-637275				A MC	327682
FUTURE 35 MILLSITE	93-637276				A MC	327683
FUTURE 36 MILLSITE	93-637277				A MC	327684
FUTURE 37 MILLSITE	93-637278				A MC	327685
FUTURE 38 MILLSITE	93-637279				A MC	327686
FUTURE 39 MILLSITE	93-637280				A MC	327687
FUTURE 40 MILLSITE	93-637281				A MC	327688
FUTURE 41 MILLSITE	93-637282				A MC	327689
FUTURE 42 MILLSITE	93-637283				A MC	327690
FUTURE 43 MILLSITE	93-637284				A MC	327691
FUTURE 44 MILLSITE	93-637285				A MC	327692
FUTURE 45 MILLSITE	93-637286				A MC	327693
FUTURE 46 MILLSITE	93-637287				A MC	327694
FUTURE 47 MILLSITE	93-637288				A MC	327695
FUTURE 48 MILLSITE	93-637289				A MC	327696
FUTURE 49 MILLSITE	93-637290				A MC	327697
FUTURE 50 MILLSITE	93-637291				A MC	327698
FUTURE 51 MILLSITE	93-637292				A MC	327699
FUTURE 52 MILLSITE	93-637293				A MC	327700
FUTURE 53 MILLSITE	93-637294				A MC	327701
FUTURE 54 MILLSITE	93-637295				A MC	327702
FUTURE 55 MILLSITE	93-637296				A MC	327703
FUTURE 56 MILLSITE	93-637297				A MC	327704
FUTURE 57 MILLSITE	93-637298				A MC	327705
FUTURE 58 MILLSITE	93-637299				A MC	327706
FUTURE 59 MILLSITE	93-637300				A MC	327707

MIAMICLM.LND

PHOENIX, ARIZONA  
 9:00 AM  
 AUG 14 1995  
 RECEIVED  
 BLM AZ STATE OFFICE

ENTERED IN COMPUTER

96 maintenance fee

38 sqm

AMC 327648

EXHIBIT "A" (Continued)

<u>NAME OF CLAIM</u>	<u>ORIGINAL RECORDATION</u>		<u>AMENDED RECORDATION</u>		<u>BLM SERIAL NO.</u>	
	<u>BOOK</u>	<u>PAGE</u>	<u>BOOK</u>	<u>PAGE</u>		
FUTURE 60 MILLSITE	93-637301				A MC	327708
FUTURE 61 MILLSITE	93-637302				A MC	327709
FUTURE 62 MILLSITE	93-637303				A MC	327710
FUTURE 63 MILLSITE	93-637304				A MC	327711
FUTURE 64 MILLSITE	93-637305				A MC	327712
FUTURE 65 MILLSITE	93-637306				A MC	327713
FUTURE 66 MILLSITE	93-637307				A MC	327714
FUTURE 67 MILLSITE	93-637308				A MC	327715
FUTURE 68 MILLSITE	93-637309				A MC	327716
FUTURE 69 MILLSITE	93-637310				A MC	327717
FUTURE 70 MILLSITE	93-637311				A MC	327718
FUTURE 71 MILLSITE	93-637312				A MC	327719
FUTURE 72 MILLSITE	93-637313				A MC	327720
FUTURE 73 MILLSITE	93-637314				A MC	327721
FUTURE 74 MILLSITE	93-637315				A MC	327722
FUTURE 75 MILLSITE	93-637316				A MC	327723
FUTURE 76 MILLSITE	93-637317				A MC	327724
FUTURE 77 MILLSITE	93-637318				A MC	327725
FUTURE 78 MILLSITE	93-637319				A MC	327726
FUTURE 79 MILLSITE	93-637320				A MC	327727
FUTURE 80 MILLSITE	93-637321				A MC	327728
FUTURE 81 MILLSITE	93-637322				A MC	327729
FUTURE 82 MILLSITE	93-637323				A MC	327730
FUTURE 83 MILLSITE	93-637324				A MC	327731
FUTURE 84 MILLSITE	93-637325				A MC	327732
FUTURE 85 MILLSITE	93-637326				A MC	327733
FUTURE 86 MILLSITE	93-637327				A MC	327734
FUTURE 87 MILLSITE	93-637328				A MC	327735
FUTURE 88 MILLSITE	93-637329				A MC	327736
FUTURE 89 MILLSITE	93-637330				A MC	327737
FUTURE 90 MILLSITE	93-637331				A MC	327738
FUTURE 91 MILLSITE	93-637332				A MC	327739
FUTURE 92 MILLSITE	93-637333				A MC	327740
FUTURE 93 MILLSITE	93-637334				A MC	327741
FUTURE 94 MILLSITE	93-637335				A MC	327742
FUTURE 95 MILLSITE	93-637336				A MC	327743
FUTURE 96 MILLSITE	93-637337				A MC	327744
FUTURE 97 MILLSITE	93-637338				A MC	327745

MIAMICLM.LND

PHOENIX, ARIZONA  
9:00 AM  
AUG 14 1995

AUG 14 1995

RECEIVED  
BLM, AZ STATE OFFICE

ENTERED IN COMPUTER

*Al Montano*

38 spm

Amc 327648

EXHIBIT "A" (Continued)

<u>NAME OF CLAIM</u>	<u>ORIGINAL RECORDATION BOOK PAGE</u>	<u>AMENDED RECORDATION BOOK PAGE</u>	<u>BLM SERIAL NO.</u>
FUTURE 98 MILLSITE	93-637339		A MC 327746
FUTURE 99 MILLSITE	93-637340		A MC 327747
FUTURE 100 MILLSITE	93-637341		A MC 327748
FUTURE 101 MILLSITE	93-637342		A MC 327749
FUTURE 102 MILLSITE	93-637343		A MC 327750
FUTURE 103 MILLSITE	93-637344		A MC 327751
FUTURE 104 MILLSITE	93-637345		A MC 327752
FUTURE 105 MILLSITE	93-637346		A MC 327753
FUTURE 107 MILLSITE	93-637348		A MC 327755
FUTURE 108 MILLSITE	93-637349		A MC 327756
FUTURE 109 MILLSITE	93-637350		A MC 327757
FUTURE 110 MILLSITE	93-637351		A MC 327758
FUTURE 111 MILLSITE	93-637352		A MC 327759
FUTURE 112 MILLSITE	93-637353		A MC 327760
FUTURE 113 MILLSITE	93-637354		A MC 327761
FUTURE 114 MILLSITE	93-637355		A MC 327762
FUTURE 115 MILLSITE	93-637356		A MC 327763
FUTURE 116 MILLSITE	93-637357		A MC 327764
FUTURE 117 MILLSITE	93-637358		A MC 327765
FUTURE 118 MILLSITE	93-637359		A MC 327766
FUTURE 119 MILLSITE	93-637360		A MC 327767
FUTURE 120 MILLSITE	93-637361		A MC 327768
FUTURE 121 MILLSITE	93-637362		A MC 327769
FUTURE 122 MILLSITE	93-637363		A MC 327770
FUTURE 123 MILLSITE	93-637364		A MC 327771
FUTURE 124 MILLSITE	93-637365		A MC 327772
FUTURE 125 MILLSITE	93-637366		A MC 327773
FUTURE 126 MILLSITE	93-637367		A MC 327774
FUTURE 127 MILLSITE	93-637368		A MC 327775
FUTURE 128 MILLSITE	93-637369		A MC 327776
FUTURE 129 MILLSITE	93-637370		A MC 327777
FUTURE 130 MILLSITE	93-637371		A MC 327778
FUTURE 131 MILLSITE	93-637372		A MC 327779
FUTURE 132 MILLSITE	93-637373		A MC 327780
FUTURE 133 MILLSITE	93-637374		A MC 327781
FUTURE 134 MILLSITE	93-637375		A MC 327782
FUTURE 135 MILLSITE	93-637376		A MC 327783
FUTURE 136 MILLSITE	93-637377		A MC 327784

327770-  
327772  
327774  
327776

MIAMICLM.LND

PHOENIX, ARIZONA  
8:00 AM  
AUG 14 1986

RECEIVED  
BLM AZ STATE OFFICE  
AUG 14 1986

ENTERED IN COMPUTER

No Maintenance Fee

38 sym

AMC 327648

EXHIBIT "A" (Continued)

<u>NAME OF CLAIM</u>	<u>ORIGINAL RECORDATION BOOK PAGE</u>	<u>AMENDED RECORDATION BOOK PAGE</u>	<u>BLM SERIAL NO.</u>
FUTURE 137 MILLSITE	93-637378		A MC 327785
FUTURE 138 MILLSITE	93-637379		A MC 327786
FUTURE 139 MILLSITE	93-637380		A MC 327787
FUTURE 140 MILLSITE	93-637381		A MC 327788
FUTURE 141 MILLSITE	93-637382		A MC 327789
FUTURE 142 MILLSITE	93-637383		A MC 327790
FUTURE 143 MILLSITE	93-637384		A MC 327791
FUTURE 144 MILLSITE	93-637385		A MC 327792
FUTURE 145 MILLSITE	93-637386		A MC 327793
FUTURE 146 MILLSITE	93-637387		A MC 327794
FUTURE 147 MILLSITE	93-637388		A MC 327795
FUTURE 148 MILLSITE	93-637389		A MC 327796
FUTURE 149 MILLSITE	93-637390		A MC 327797
FUTURE 150 MILLSITE	93-637391		A MC 327798
FUTURE 151 MILLSITE	93-637392		A MC 327799
FUTURE 152 MILLSITE	93-637393		A MC 327800
FUTURE 153 MILLSITE	93-637394		A MC 327801
FUTURE 154 MILLSITE	93-637395		A MC 327802
FUTURE 155 MILLSITE	93-637396		A MC 327803
FUTURE 156 MILLSITE	93-637397		A MC 327804
FUTURE 157 MILLSITE	93-637398		A MC 327805
FUTURE 162 MILLSITE	93-637403		A MC 327810
FUTURE 163 MILLSITE	93-637404		A MC 327811
FUTURE 164 MILLSITE	93-637405		A MC 327812
FUTURE 165 MILLSITE	93-637406		A MC 327813
FUTURE 166 MILLSITE	93-637407		A MC 327814
FUTURE 167 MILLSITE	93-637408		A MC 327815
FUTURE 168 MILLSITE	93-637409		A MC 327816
FUTURE 169 MILLSITE	93-637410		A MC 327817
FUTURE 170 MILLSITE	93-637411		A MC 327818
FUTURE 171 MILLSITE	93-637412		A MC 327819
FUTURE 172 MILLSITE	93-637413		A MC 327820
FUTURE 173 MILLSITE	93-637414		A MC 327821
FUTURE 174 MILLSITE	93-637415		A MC 327822
FUTURE 179 MILLSITE	93-637420		A MC 327827
FUTURE 180 MILLSITE	93-637421		A MC 327828
FUTURE 181 MILLSITE	93-637422		A MC 327829
FUTURE 182 MILLSITE	93-637423		A MC 327830

MIAMICLM.LND

PHOENIX, ARIZONA  
9:00 A.M.

AUG 14 1995

RECEIVED  
BLM, AZ STATE OFFICE

ENTERED IN COMPUTER

96 Mar Tenard

58 spm

RECEIVED  
 BLM/ARIZONA  
 AUG 14 1993  
 9:00 A.M.  
 PHOENIX, ARIZONA  
 PAGE 17

EXHIBIT "A" (Continued)

*Amc 327648*

NAME OF CLAIM	ORIGINAL RECORDATION		AMENDED RECORDATION		BLM SERIAL NO.	
	BOOK	PAGE	BOOK	PAGE		
FUTURE 183 MILLSITE	93-637424				A MC	327831
FUTURE 184 MILLSITE	93-637425				A MC	327832
FUTURE 185 MILLSITE	93-637426				A MC	327833
FUTURE 186 MILLSITE	93-637427				A MC	327834
FUTURE 187 MILLSITE	93-637428				A MC	327835
FUTURE 188 MILLSITE	93-637429				A MC	327836
FUTURE 189 MILLSITE	93-637430				A MC	327837
FUTURE 190 MILLSITE	93-637431				A MC	327838
FUTURE 191 MILLSITE	93-637432				A MC	327839
FUTURE 192 MILLSITE	93-637433				A MC	327840
FUTURE 193 MILLSITE	93-637434				A MC	327841
FUTURE 195 MILLSITE	93-637436				A MC	327843
FUTURE 196 MILLSITE	93-637437				A MC	327844
FUTURE 197 MILLSITE	93-637438				A MC	327845
FUTURE 198 MILLSITE	93-637439				A MC	327846
FUTURE 199 MILLSITE	93-637440				A MC	327847
FUTURE 200 MILLSITE	93-637441				A MC	327848
FUTURE 201 MILLSITE	93-637442				A MC	327849
FUTURE 202 MILLSITE	93-637443				A MC	327850
FUTURE 203 MILLSITE	93-637444				A MC	327851
FUTURE 204 MILLSITE	93-637445				A MC	327852
FUTURE 206 MILLSITE	93-637447				A MC	327854
FUTURE 207 MILLSITE	93-637448				A MC	327855
CMC-OX 15	94-647102				A MC	330826
CMC-OX 16	94-647103				A MC	330827
CMC-OX 17	94-647104				A MC	330828
CMC-OX 18	94-647105				A MC	330829
CMC-OX 19	94-647106				A MC	330830
CMC-OX 20	94-647107				A MC	330831
CMC-OX 21	94-647108				A MC	330832
CMC-OX 22	94-647109				A MC	330833
CMC-OX 23	94-647110				A MC	330834
CMC-OX 24	94-647111				A MC	330835
CMC-OX 25	94-647112		94-650891		A MC	330836
CMC-OX 26	94-647113		94-650892		A MC	330837
CMC-OX 27	94-647114		94-650893		A MC	330838
CMC-OX 31	94-647115				A MC	330839
CMC-OX 32	94-647116				A MC	330840

MIAMICLM.LND

ENTERED IN COMPTON

*96 maintenance fee*

385m



Ame 327648

EXHIBIT "A" (Continued)

<u>NAME OF CLAIM</u>	<u>ORIGINAL RECORDATION BOOK PAGE</u>	<u>AMENDED RECORDATION BOOK PAGE</u>	<u>BLM SERIAL NO.</u>
CMC-OX 33	94-647117		A MC 330841
CMC-OX 34	94-647118		A MC 330842
CMC-OX 35	94-647119		A MC 330843
CMC-OX 36	94-647120		A MC 330844
CMC-OX 37	94-647121		A MC 330845
CMC-OX 38	94-647122		A MC 330846
CMC-OX 39	94-647123		A MC 330847
CMC-OX 40	94-647124		A MC 330848
CMC-OX 41	94-647125		A MC 330849
CMC-OX 45	94-647126		A MC 330850
CMC-OX 46	94-647127		A MC 330851
CMC-OX 47	94-647128		A MC 330852
CMC-OX 48	94-647129		A MC 330853
CMC-OX 49	94-647130		A MC 330854
CMC-OX 50	94-647131		A MC 330855
CMC-OX 51	94-647132		A MC 330856
CMC-OX 52	94-647133		A MC 330857
CMC-OX 53	94-647134		A MC 330858
CMC-OX 54	94-647135		A MC 330859
CMC-OX 55	94-647136		A MC 330860
QUARTZ SITE 100	95-660236		A MC 333428
QUARTZ SITE 101	95-660237		A MC 333429
QUARTZ SITE 102	95-660238		A MC 333430
QUARTZ SITE 103	95-660239		A MC 333431
QUARTZ SITE 104	95-660240		A MC 333432
QUARTZ SITE 105	95-660241		A MC 333433
QUARTZ SITE 106	95-660242		A MC 333434
QUARTZ SITE 107	95-660243		A MC 333435
QUARTZ SITE 108	95-660244		A MC 333436
QUARTZ SITE 109	95-660245		A MC 333437
QUARTZ SITE 121	95-660256		A MC 333438
QUARTZ SITE 122	95-660257		A MC 333439
QUARTZ SITE 123	95-660258		A MC 333440
QUARTZ SITE 124	95-660259		A MC 333441
QUARTZ SITE 125	95-660260		A MC 333442
QUARTZ SITE 126	95-660261		A MC 333443
QUARTZ SITE 127	95-660262		A MC 333444
QUARTZ SITE 130	95-660263		A MC 333445
QUARTZ SITE 131	95-660264		A MC 333446

MIAMICLM.LND

ENTERED IN COMPUTER

No maintenance fee

PHOENIX, ARIZONA  
9:00 AM  
AUG 14 1995

RECEIVED  
BLM, AZ STATE OFFICE

39 sqm

UNITED STATES  
DEPARTMENT OF THE INTERIOR  
BUREAU OF LAND MANAGEMENT

RECEIPT AND ACCOUNTING ADVICE

NO. 2147525 04

WG/AZ

08/14/95

Subject: CLAIM MAINTENANCE FEE 1996 (685)

2 32 13

68,500.00

Applicant:

CYPRUS AMAX MINERALS CO.  
PO BOX 3299  
ENGLEWOOD CO. 80155-3299

SAME CK # 02005489  
Remitter: 303-643-5000

Assignor:

EASE MANAGEMENT DATA  NEW  UPDATE  PAYMENT

51294-51295	52220-224	52118	52132-144
51319-51326	52246-248	52120-126	52170-172
49312-49313	293003	52173-183	308180-181
49318	303011-019	52259-264	327648-32775
49329	312258-262	309608	327755-327805
49320	24349-351	52072-084	327810-822
49334-368	49577-49624	48129	327857-841
49375	52103-104	48108-109	327843-852
49377	52106-110	48116-117	327854-855
49379-381	52114	48121	330826-860
49383	97788-97793	35797-799	333428-446
49385	299053-072	35817-819	
49409-434	49476-477	35822-823	
49436-438	49486-49492	35826-829	
52184-185	49498-494501	35837-850	
52188-190	49511-513	39092-39114	
52192	49524-526	39137-39138	
52194-195	49535-539	39144-145	
52197-198	49542-544	39162-163	
52202-210	52086	39165-191	
52212	52088-52097	48124-128	
52215	52099-52101	131768-769	
52217	52105	265777	
	52111-113	35795-796	
	52115-116		

Form 1370-241  
(March 1983)

UNITED STATES  
DEPARTMENT OF THE INTERIOR  
BUREAU OF LAND MANAGEMENT

RECEIPT AND ACCOUNTING ADVICE

NO. 2147525

WG/AZ 08/14/95

Subject: CLAIM MAINTENANCE FEE 1996 (685)

2 32 13 68,500.00

Applicant:

CYPRUS AMAX MINERALS CO.  
PO BOX 3299  
ENGLEWOOD CO. 80155-3299

Remitter: SAME CK # 02005489  
303-643-5000

Assignor:

LEASE MANAGEMENT DATA  NEW  UPDATE  PAYMENT

ORIGINAL SERIAL NO.	ASG.	TYPE	ST.	CTY.	FUND SYMBOL	ACRES/UNITS	RATE
AMC 51294, ET AL							

AMOUNT	ANV. DATE	EXP. DATE	BILL CYC.	S/C	DISTRICT	NEXT BILL	MISC. DATA	U of M	ACTUAL UNITS

ASSIGNMENT SERIAL NO.	ASG.	TYPE	ST.	CTY.	FUND SYMBOL	ACRES/UNITS	RATE

AMOUNT	ANV. DATE	EXP. DATE	BILL CYC.	S/C	DISTRICT	NEXT BILL	MISC. DATA	U of M	ACTUAL UNITS

APPLY REMITTANCE			
ACTION	FUND SYMBOL	CTY.	AMOUNT
FILING FEE			
RENTAL			
UNEARNED			
REFUND			
TOTAL			
AMOUNT DUE			

Remarks:

BY: \_\_\_\_\_ DATE: \_\_\_\_\_

- Lease in Escrow?
- KGS? Of Interest?
- Auto Escalates? Operating Rights?
- Auto Renew? Operator
- Bond Filed?

FOR MMS USE ONLY	
BILLEE NUMBER	FOREST REFUGE
OCS SECTION CODE	

CASE FOLDER COPY

13 sept 8/21/94  
AMC 39092

August 17, 1994

U.S. Dept of the Interior  
Bureau of Land Management  
Arizona State Office  
Branch of Mining Law Administration  
P.O. Box 16563, 3707 N. 7th St.  
Phoenix, AZ., 85011

13 x 5 = 1300  
[Signature]

As General Partner of Canus Ltd, owners of the Kay claims situated (by projection, area unsurveyed) in sections 16, 17, 20, and 21, T11N R14E, in the Globe-Miami Mining District, Gila County, Arizona, I hereby submit a list of thirteen claims for which the rental fee for 1995 is being paid and enclose my check for \$1300.00 for such.

<u>Claim Name</u>	<u>BLM-AMC No.</u>
Kay 28 and 28 amended	39118 ✓
Kay 30 and 30 amended	39120 )
Kay 31 and 31 amended	39121 )
Kay 32 and 32 amended	39122 )
Kay 34 and 34 amended	39124 ✓
Kay 36 and 36 amended	39126 ✓
Kay 38 and 38 amended	39128 ✓
Kay 65 and 65 amended	39149 ✓
Kay 67 and 67 amended	39151 ✓
Kay 69 and 69 amended	39153 )
Kay 70 and 70 amended	39154 )
Kay 71 and 71 amended	39155 )
Kay 72 and 72 amended	39156 )

9:00 A.M.  
PHOENIX, ARIZONA

Aug 22 '94

RECEIVED  
BLM, ARIZONA STATE OFFICE

I also enclose my check for \$65.00 for the fee of official notification of change in address of the Partnership owning said claims, no transfer of interest involved (in event the current address is not of record).

Kirby C. Conyell, General Partner

CanUS, Ltd.  
11514 104th Place SW  
VASHON, WA., 98070

JB 8-31-94  
ENTERED IN COMPUTER

95 Maintenance Fee

add TO +  
change - done

9-1-94

9-1-94



EXHIBIT "A" CONTINUED

RECEIVED  
 B.L.H. AZ STATE OFFICE  
 Aug 25 '94  
 9:00 A.M.  
 PHOENIX, ARIZONA

NAME OF CLAIM	ORIGINAL RECORDATION		AMENDED RECORDATION		SERIAL	NO.
	BOOK	PAGE	BOOK	PAGE		
PINTO COPPER FRACTION (A)	466	204			A MC	35837
PINTO COPPER NO. 1 (A)	466	210			A MC	35838
PINTO COPPER NO. 2 (A)	466	211			A MC	35839
PINTO COPPER NO. 3 (A)	466	212			A MC	35840
PINTO COPPER NO. 4 (A)	466	213			A MC	35841
PINTO COPPER NO. 5 (A)	466	214			A MC	35842
PINTO COPPER NO. 6 (A)	466	219			A MC	35843
PINTO COPPER NO. 7 (A)	466	222			A MC	35844
PINTO COPPER NO. 8 (A)	466	223			A MC	35845
PINTO COPPER NO. 9 (A)	466	205			A MC	35846
PINTO COPPER NO. 10 (A)	466	206			A MC	35847
PINTO COPPER NO. 11 (A)	466	207			A MC	35848
PINTO COPPER NO. 12 (A)	466	208			A MC	35849
PINTO COPPER NO. 13 (A)	466	209			A MC	35850
KAY 1	262	305	471	40	A MC	39092
KAY 2	262	306	471	41	A MC	39093
KAY 3	262	307	471	42	A MC	39094
KAY 4	262	308	471	43	A MC	39095
KAY 5	262	309	471	44	A MC	39096
KAY 6	262	310	471	45	A MC	39097
KAY 7	262	311	471	46	A MC	39098
KAY 8	262	312	471	47	A MC	39099
KAY 9	262	313	471	48	A MC	39100
KAY 10	262	314	471	49	A MC	39101
KAY 11	262	315	471	50	A MC	39102
KAY 12	262	316	471	51	A MC	39103
KAY 13	262	317	471	52	A MC	39104
KAY 14	262	318	471	53	A MC	39105
KAY 15	262	319	471	54	A MC	39106
KAY 16	262	320	471	55	A MC	39107
KAY 17	262	321	471	56	A MC	39108
KAY 18	262	322	471	57	A MC	39109
KAY 19	262	323	471	58	A MC	39110
KAY 20	262	324	471	59	A MC	39111
KAY 21	262	325	471	60	A MC	39112
KAY 22	262	326	471	61	A MC	39113
KAY 23	262	327	471	62	A MC	39114
KAY 50	262	352	471	85	A MC	39137
KAY 51	262	353	471	86	A MC	39138
KAY 57	262	359	471	92	A MC	39144
KAY 58	262	360	471	93	A MC	39145

35792  
 39092

9-20-94 JB E.S.  
 ENTERED IN COMPUTER  
 95 maintenance fee



EXHIBIT "A" CONTINUED

PHOENIX, ARIZONA  
9:00 A.M.

AUG 25 1994

RECEIVED  
STATE OFFICE

NAME OF CLAIM	ORIGINAL RECORDATION		AMENDED RECORDATION		SERIAL	NO.
	BOOK	PAGE	BOOK	PAGE		
KAY 81	264	328	471	110	A MC	39162
KAY 82	264	329	471	111	A MC	39163
KAY 85	262	373	471	113	A MC	39165
KAY 86	262	374	471	114	A MC	39166
KAY 87	262	375	471	115	A MC	39167
KAY 88	262	376	471	116	A MC	39168
KAY 89	262	377	471	117	A MC	39169
KAY 90	262	378	471	118	A MC	39170
KAY 91	262	379	471	119	A MC	39171
KAY 92	262	380	471	120	A MC	39172
KAY 93	262	381	471	121	A MC	39173
KAY 94	262	382	471	122	A MC	39174
KAY 95	262	383	471	123	A MC	39175
KAY 96	262	384	471	124	A MC	39176
KAY 97	262	385	471	125	A MC	39177
KAY 98	262	386	471	126	A MC	39178
KAY 99	262	387	471	127	A MC	39179
KAY 100	262	388	471	128	A MC	39180
KAY 101	262	389	471	129	A MC	39181
KAY 102	262	390	471	130	A MC	39182
KAY 103	262	391	471	131	A MC	39183
KAY 104	262	392	471	132	A MC	39184
KAY 108	262	396	471	133	A MC	39185
KAY 109	270	267	471	134	A MC	39186
KAY 110	270	268	471	135	A MC	39187
KAY 111	270	269	471	136	A MC	39188
KAY 112	270	270	471	137	A MC	39189
KAY 113	270	271	471	138	A MC	39190
KAY 114	270	272	471	139	A MC	39191
DESERTER	20	16	24	239	A MC	48124
CHIEF #3	25	79	24	240	A MC	48125
CHIEF #4	25	80	24	241	A MC	48126
CHIEF #5	25	81	24	242	A MC	48127
CHIEF #6	25	82	24	243	A MC	48128
KAY 142	536	11			A MC	131768
KAY 143	536	13			A MC	131769
CHIEF FRACTION	694	559			A MC	265777
QUARTZ SITE NO. 4 (A)	466	188			A MC	35795
QUARTZ SITE NO. 5 (A)	466	187			A MC	35796

39092

48023

131760

265777

35792

9-20-94-JB  
ENTERED IN COMPUTER

95 maintenance fee

666 supm 8/25/94



Cyprus Amax Minerals Company  
9100 East Mineral Circle  
Post Office Box 3299  
Englewood, Colorado 80155  
303-643-5000

**CERTIFIED MAIL, RETURN RECEIPT REQUESTED**

August 12, 1994

U.S. Department of the Interior  
Bureau of Land Management  
3707 North 7th Street  
Siete Square Building  
Phoenix, Arizona 85014

**Maintenance Fees for Unpatented Mining Claims  
Cyprus Miami Mining Corporation**

Gentlemen:

Pursuant to the Acts of October 5, 1992 (P.L. 102-381, 106 Stat. 1374, 1378-79) and August 10, 1993 (P.L. 103-66, 107 Stat. 312) and 43 CFR § 3833.1-5, as amended, Cyprus Miami Mining Corporation desires to retain/maintain the 666 unpatented lode mining claims and mill sites which are listed on the attached Exhibit "A". Also, enclosed is our check in the amount of \$66,600.00 (\$100.00 per claim) to cover the required maintenance fees necessary to retain/maintain the claims through the period ending 12:00 noon on September 1, 1995.

Please acknowledge receipt by dating and signing where indicated below and return one (1) copy of this letter, together with a date and time stamped copy of Exhibit "A", to the attention of the Land Management Department at the above letterhead address.

Should you have any questions, please contact me at (303) 643-5140. Thank you for your assistance.

Yours truly,

Kim Aaron  
Land Administrator

/kaa

Enclosures

PHOENIX, ARIZONA  
9:00 A.M.  
Aug 25 '94  
RECEIVED  
BLM AZ STATE OFFICE

RECEIVED & ACKNOWLEDGED THIS \_\_\_\_\_ DAY OF AUGUST, 1994.

BY: \_\_\_\_\_

TITLE: \_\_\_\_\_



U.S. Dept. of the Interior, BLM  
 Arizona State Office  
 P.O. Box 16563  
 Phoenix, AZ. 85011

August 27, 1993

Enclosed is my check for \$600. for the rental fees for the years 1993 and 1994 for three Kay lode mining claims situated in the Globe Mining District, Gila County, Arizona. These claims are owned by the Partnership named CanUS Ltd., whose address is 11514 104<sup>th</sup> Place SW, VASHON, WA, 98070. These three Kay claims are in addition to ten other Kay claims of this same group for which the rental fees were mailed to you several days ago.

Name of claim	BLM-AMC No.
Kay # 31 and as amended ✓	39121 —
Kay # 65 and as amended ✓	39149 —
Kay # 67 and as amended ✓	39151 —

Kimberly C. Conzell, General Partner  
 CanUS Ltd  
 11514 104<sup>th</sup> Pl. SW  
 VASHON, WA. 98070

RECEIVED  
 B.L.M. AZ STATE OFFICE

AUG 31 '93

9:00 A.M.  
 PHOENIX, ARIZONA

93+94  
 ENTERED IN COMPUTER

10-26-93 SRivas



UNITED STATES  
DEPARTMENT OF THE INTERIOR  
BUREAU OF LAND MANAGEMENT

RECEIPT AND ACCOUNTING ADVICE

NO. 2025963  
SM/AZ 08/31/93

Subject: CLAIM RENTAL FEE 1993 & 1994 (3) 2 232 13 600.00

Applicant:  
KIRBY C. CORYELL  
11514 - 104TH PL. SW  
VASHON, WA 98070

SAME - CK #1002  
206-567-4554

Remitter:

Assignor:

LEASE MANAGEMENT DATA  NEW  UPDATE  PAYMENT

ORIGINAL SERIAL NO.	ASG.	TYPE	ST.	CTY.	FUND SYMBOL			ACRES/UNITS	RATE
AMC 39121, ET AL									

AMOUNT	ANV. DATE	EXP. DATE	BILL CYC.	S/C	DISTRICT	NEXT BILL	MISC. DATA	U of M	ACTUAL UNITS

ASSIGNMENT SERIAL NO.	ASG.	TYPE	ST.	CTY.	FUND SYMBOL			ACRES/UNITS	RATE

AMOUNT	ANV. DATE	EXP. DATE	BILL CYC.	S/C	DISTRICT	NEXT BILL	MISC. DATA	U of M	ACTUAL UNITS

APPLY REMITTANCE

ACTION	FUND SYMBOL	CTY.	AMOUNT
FILING FEE			
RENTAL			
UNEARNED			
REFUND			
TOTAL			
AMOUNT DUE			

Remarks:

BY: \_\_\_\_\_ DATE: \_\_\_\_\_

Lease in Escrow?  
 KGS?  
 Auto Escalates?  
 Auto Renew?

Of Interest?  
 Operating Rights?  
 Operator  
 Bond Filed?

FOR MMS USE ONLY		
BILLEE		FOREST REFUGE
NUMBER		
OCS SECTION		
CODE		



August 25, 1993

U.S. Dept of the Interior  
Bureau of Land Management  
Arizona State Office  
Branch of Mining Law Administration  
P.O. Box 16563, 3707 N. 7th St.  
Phoenix, AZ 85011

As General Partner of CanUS Ltd, the Partnership owning the Kay claims situated (by projection, area unsurveyed) in sections 16, 17, 20 and 21, TIM RIAE, in the Globe Mining District, Gila County, Arizona, I hereby submit a list of ten claims for which the rental fee for the years 1993 and 1994 is being paid and enclose my check for \$2000. for that purpose.

Claim name	BLM-AMC No.
Kay 28 and 28 amended	39118 ✓
Kay 30 and 30 amended	39120 ✓
Kay 32 and 32 amended	39122 ✓
Kay 34 and 34 amended	39124 ✓
Kay 36 and 36 amended	39126 ✓
Kay 38 and 38 amended	39128 ✓
Kay 69 and 69 amended	39153
Kay 70 and 70 amended	39154
Kay 71 and 71 amended	39155
Kay 72 and 72 amended	39156

9:00 A.M.  
PHOENIX, ARIZONA

Aug 27 '93

RECEIVED  
BLM, ARIZONA STATE OFFICE

93 + 94  
ENTERED IN COMPUTER  
10-5-93-SRW

Kirby C. Coryell

KIRBY C. Coryell

General Partner, CanUS Ltd  
11514 104th Pl SW  
VASHON, WA., 98070  
206-567-4554

Please note current address of the Partnership, no transfer of interest involved.



UNITED STATES  
DEPARTMENT OF THE INTERIOR  
BUREAU OF LAND MANAGEMENT

RECEIPT AND ACCOUNTING ADVICE

NO. 2044764 04

WG/AZ 08/27/93

Subject: CLAIM RENTAL FEE 1993 & 1994 (10)

2 47 13

2,000.00

Applicant:  
KIRBY C. CORYELL  
11514-104TH PL. SW.  
VASHON WA. 98070

Remitter: SAME CK # 999  
206-567-4554

Assignor:

LEASE MANAGEMENT DATA									
<input type="checkbox"/> NEW <input type="checkbox"/> UPDATE <input type="checkbox"/> PAYMENT									
ORIGINAL SERIAL NO.	ASG.	TYPE	ST.	CTY.	FUND SYMBOL			ACRES/UNITS	RATE
AMC 39118, ET AL									
AMOUNT	ANV. DATE	EXP. DATE	BILL CYC.	S/C	DISTRICT	NEXT BILL	MISC. DATA	U of M	ACTUAL UNITS
ASSIGNMENT SERIAL NO.	ASG.	TYPE	ST.	CTY.	FUND SYMBOL			ACRES/UNITS	RATE
AMOUNT	ANV. DATE	EXP. DATE	BILL CYC.	S/C	DISTRICT	NEXT BILL	MISC. DATA	U of M	ACTUAL UNITS

APPLY REMITTANCE			
ACTION	FUND SYMBOL	CTY.	AMOUNT
FILING FEE			
RENTAL			
UNEARNED			
REFUND			
TOTAL			
AMOUNT DUE			


Remarks:

BY: \_\_\_\_\_ DATE: \_\_\_\_\_

- Lease in Escrow?
- KGS?                      Of Interest?
- Auto Escalates?            Operating Rights?
- Auto Renew?                Operator
- Bond Filed?

FOR MMS USE ONLY		
BILLEE	NUMBER	FOREST REFUGE
OCS SECTION		
CODE		





309608  
48023  
39092  
131760  
265777  
TD  
308180

9 184  
299 53  
35792  
Cyprus Minerals Company  
9100 East Mineral Circle  
Post Office Box 3299  
Englewood, Colorado 80155  
303-643-5000

50970  
49212  
52072  
293003  
293004  
312258  
24349  
TD

**CERTIFIED MAIL, RETURN RECEIPT REQUESTED**

August 16, 1993

Bureau of Land Management  
Arizona State Office  
3707 North Seventh Street  
Siete Square Building  
Phoenix, Arizona 85014

9:00 A.M.  
PHOENIX, ARIZONA

AUG 18 '93

RECEIVED  
BLM, AZ STATE OFFICE

**Holding Fees for Unpatented Lode Claims and Mill Sites  
Cyprus Miami Mining Corporation**

Gentlemen:

Pursuant to the Act of October 5, 1992 (Public Law 102-381, 106 Stat. 1374, 1378-79) and 43 CFR § 3734.1(c), as amended, Cyprus Miami Mining Corporation desires to retain/maintain the 435 lode claims/mill sites which are identified on the list attached hereto as Exhibit "A". Also, enclosed is Cyprus' check in the amount of \$87,000.00 (\$200.00 per claim/site) to cover the required holding fees necessary to retain/maintain the aforementioned claims/sites through the period ending 12:00 noon on September 1, 1994.

Please acknowledge receipt of the above mentioned list of claims/sites and check by dating and signing where indicated below and return one (1) copy of this letter, together with a date and time stamped copy of Exhibit "A", to the attention of the Land Management Department at the above mentioned letterhead address.

Should you have any questions concerning this matter, please do not hesitate to contact me at (303) 643-5188. Thank you for your cooperation and assistance.

Sincerely yours,

*P. J. Brady*

P. J. Brady  
Land Administrator  
Land Management Department  
Mail Code 254S

Received and acknowledged this \_\_\_\_\_  
day of August, 1993.

By: \_\_\_\_\_

Title: \_\_\_\_\_

/pjb

Enclosures

1993 + 1994  
**ENTERED IN COMPUTER**

*John 7-11-94  
A. Stahl*

**EXHIBIT "A"**

Attached to and made a part of that certain letter dated the 16th day of August, 1993, covering the following described unpatented lode claims and mill sites located in the State of Arizona, County of Gila, to-wit:

<u>NAME OF CLAIM</u>	<u>ORIGINAL RECORDATION</u>		<u>AMENDED RECORDATION</u>		<u>BLM SERIAL NO.</u>	
	<u>BOOK</u>	<u>PAGE</u>	<u>BOOK</u>	<u>PAGE</u>	<u>SERIAL</u>	<u>NO.</u>
HERB MILL SITE 12	301	796			A MC	51294
HERB MILL SITE 14	301	798			A MC	51295
JOAN MILL SITE 25	288	737	291	81	A MC	51319
JOAN MILL SITE 34	288	746	637	799	A MC	51320
JOAN MILL SITE 42	288	754	637	802	A MC	51321
JOAN MILL SITE 43	288	755	637	805	A MC	51322
JOAN MILL SITE 48	288	760	637	808	A MC	51323
JOAN MILL SITE 49	288	761	637	811	A MC	51324
JOAN MILL SITE 53	288	765	637	814	A MC	51325
JOAN MILL SITE 54	288	766	637	817	A MC	51326
IL 81	216	449			A MC	49312
IL 82	216	450			A MC	49313
IL 92	216	520			A MC	49318
IL 94	216	522			A MC	49320
IL 103	216	531			A MC	49329
IL 110	216	538			A MC	49334
IL 111	216	539			A MC	49335
IL 112	216	540			A MC	49336
IL 113	216	541			A MC	49337
IL 114	216	542			A MC	49338
IL 115	216	543			A MC	49339
IL 116	216	544			A MC	49340
IL 117	216	545			A MC	49341
IL 118	216	546			A MC	49342
IL 119	216	547			A MC	49343
IL 120	216	550			A MC	49344
IL 121	216	551	305	422	A MC	49345
IL 122	216	552			A MC	49346
IL 123	216	553	305	421	A MC	49347
IL 124	216	554			A MC	49348
IL 125	216	555			A MC	49349
IL 126	216	556			A MC	49350
IL 127	216	557			A MC	49351

9:00 A.M.  
PHOENIX, ARIZONA

Aug 18 '93

RECEIVED  
BLM, AZ STATE OFFICE

270-94-*JAB*

33

## EXHIBIT "A" CONTINUED

<u>NAME OF CLAIM</u>	<u>ORIGINAL RECORDATION</u>		<u>AMENDED RECORDATION</u>		<u>BLM SERIAL NO.</u>	
	<u>BOOK</u>	<u>PAGE</u>	<u>BOOK</u>	<u>PAGE</u>		
IL 128	216	558			A MC	49352
IL 129	216	559			A MC	49353
IL 130	216	560			A MC	49354
IL 131	216	561			A MC	49355
IL 132	216	562			A MC	49356
IL 133	216	563			A MC	49357
IL 134	216	564			A MC	49358
IL 135	216	565			A MC	49359
IL 136	216	566			A MC	49360
IL 137	216	567			A MC	49361
IL 138	216	568			A MC	49362
IL 139	216	569			A MC	49363
IL 143	216	573	305	420	A MC	49364
IL 144	216	574	305	419	A MC	49365
IL 145	216	575	305	418	A MC	49366
IL 146	216	576			A MC	49367
IL 147	216	577			A MC	49368
IL 154	216	583			A MC	49375
IL 156	216	585			A MC	49377
IL 158	216	587			A MC	49379
IL 159	216	588			A MC	49380
IL 160	216	589			A MC	49381
IL 162	216	591			A MC	49383
IL 168	216	597	305	417	A MC	49385
IL 200	216	548			A MC	49409
IL 201	216	549			A MC	49410
IL 202	230	605			A MC	49411
IL 203	230	606			A MC	49412
IL 204	230	607			A MC	49413
IL 205	230	608			A MC	49414
IL 206	230	609			A MC	49415
IL 207	230	610			A MC	49416
IL 208	230	611			A MC	49417
IL 209	230	612			A MC	49418

9:00 A.M.  
PHOENIX, ARIZONA

AUG 18 '93

RECEIVED  
BLM, AZ STATE OFFICE

34

2-10-94-JB

EXHIBIT "A" CONTINUED

<u>NAME OF CLAIM</u>	<u>ORIGINAL RECORDATION</u>		<u>AMENDED RECORDATION</u>		<u>BLM SERIAL NO.</u>	
	<u>BOOK</u>	<u>PAGE</u>	<u>BOOK</u>	<u>PAGE</u>	<u>SERIAL</u>	<u>NO.</u>
IL 210	230	613			A MC	49419
IL 211	230	614			A MC	49420
IL 212	230	615			A MC	49421
IL 213	230	616			A MC	49422
IL 214	230	617			A MC	49423
IL 215	230	618			A MC	49424
IL 216	230	619			A MC	49425
IL 217	230	620			A MC	49426
IL 218	230	621			A MC	49427
IL 219	230	622			A MC	49428
IL 304	299	216			A MC	49429
IL 305	299	217			A MC	49430
IL 306	299	218			A MC	49431
IL 307	299	219			A MC	49432
IL 308	299	220			A MC	49433
IL 309	299	221			A MC	49434
IL 311	305	415			A MC	49436
IL 312	305	416			A MC	49437
IL 313	308	973			A MC	49438
CONCHO NO. 3	35	172	211	71	A MC	52184
CONCHO NO. 4	35	173	211	73	A MC	52185
BLUEBIRD	46	580			A MC	52188
SUNSHINE	48	8			A MC	52189
BUSY BEE	48	287	301	927	A MC	52190
ROSCOE #3	69	76			A MC	52192
ROSCOE #9	69	425			A MC	52194
CLAY NO. 3	176	103	301	929	A MC	52195
CLAY NO. 5	176	105	299	163	A MC	52197
CLAY NO. 6	201	571			A MC	52198
CLAY 10	205	358			A MC	52202
CLAY 11	205	359			A MC	52203
CLAY 12	205	360			A MC	52204
CLAY 13	205	613			A MC	52205
CLAY 14	205	614			A MC	52206
CLAY 15	205	615			A MC	52207
CLAY 16	205	616	299	165	A MC	52208

9:00 A.M.  
PHOENIX, ARIZONA

AUG 18 '93

RECEIVED  
BLM AZ STATE OFFICE

34

2-10-94-JB



## EXHIBIT "A" CONTINUED

NAME OF CLAIM	ORIGINAL RECORDATION		AMENDED RECORDATION		BLM SERIAL NO.	
	BOOK	PAGE	BOOK	PAGE	SERIAL	NO.
CLAY 17	205	617			A MC	52209
CLAY 18	205	618			A MC	52210
MILLY	192	286			A MC	52212
ROBBY	192	289			A MC	52215
JANET	192	291			A MC	52217
ROSCOE 10	207	85			A MC	52220
ROSCOE 11	205	355			A MC	52221
ROSCOE 12	205	356			A MC	52222
ROSCOE 13	205	357			A MC	52223
ROSCOE 14	206	455	208	201	A MC	52224
BOSCOE 1	207	76			A MC	52226
BOSCOE 2	207	77			A MC	52227
BOSCOE 3	205	351	207	78	A MC	52228
BOSCOE 4	207	79			A MC	52229
BOSCOE 5	205	353			A MC	52230
BOSCOE 6	207	80			A MC	52231
BOSCOE 7	207	81			A MC	52232
BOSCOE 8	207	82			A MC	52233
BOSCOE 9	207	83			A MC	52234
BOSCOE 10	207	84	208	200	A MC	52235
BOSCOE 24	207	106			A MC	52236
BOSCOE 25	208	202			A MC	52237
ROBBY ANNEX	207	86			A MC	52238
SUNSHINE ANNEX	207	87			A MC	52239
MILLY ANNEX	207	88			A MC	52240
LADY BIRD VISTA 1	224	450	757	305	A MC	52241
STANDARD NO. 15	227	483			A MC	52242
BILL SHAFT NO. 3	37	562	76	60	A MC	52246
BILL SHAFT NO. 4	37	563	76	61	A MC	52247
BILL SHAFT NO. 5	37	564	76	62	A MC	52248
AUGUST MINE FRACTION	757	303			A MC	293003
CMC-OX 001	793	262			A MC	303011
CMC-OX 002	793	265			A MC	303012
CMC-OX 003	793	268			A MC	303013
CMC-OX 004	793	271			A MC	303014
CMC-OX 005	793	274			A MC	303015
CMC-OX 006	793	277			A MC	303016
CMC-OX 007	793	280			A MC	303017
CMC-OX 008	793	283			A MC	303018
CMC-OX 009	793	286			A MC	303019
CMC-OX 010	823	821			A MC	312258
CMC-OX 011	823	824			A MC	312259
CMC-OX 012	823	827			A MC	312260

9:00 A.M.  
PHOENIX, ARIZONA

AUG 18 '93

RECEIVED  
BLM, AZ STATE OFFICE

2/10/94 Jre

EXHIBIT "A" CONTINUED

<u>NAME OF CLAIM</u>	<u>ORIGINAL RECORDATION</u>		<u>AMENDED RECORDATION</u>		<u>BLM SERIAL NO.</u>	
	<u>BOOK</u>	<u>PAGE</u>	<u>BOOK</u>	<u>PAGE</u>	<u>SERIAL</u>	<u>NO.</u>
CMC-OX 013	823	830			A MC	312261
CMC-OX 014	823	833			A MC	312262
VIEW	449	264	555	804	A MC	24349
LAKEVIEW	449	263	555	798	A MC	24350
OVERLOOK	449	262	555	801	A MC	24351
WEBSTER 1	320	548			A MC	49577
WEBSTER 2	320	550			A MC	49578
WEBSTER 3	320	552			A MC	49579
WEBSTER 4	320	554			A MC	49580
WEBSTER 5	320	556			A MC	49581
WEBSTER 6	320	558			A MC	49582
WEBSTER 7	320	560			A MC	49583
WEBSTER 8	320	562			A MC	49584
WEBSTER 9	320	564			A MC	49585
WEBSTER 10	320	566			A MC	49586
WEBSTER 11	320	568			A MC	49587
WEBSTER 12	320	570			A MC	49588
WEBSTER 13	320	572			A MC	49589
WEBSTER 14	320	574			A MC	49590
WEBSTER 15	320	576			A MC	49591
WEBSTER 16	320	578			A MC	49592
WEBSTER 17	320	580			A MC	49593
WEBSTER 18	320	582			A MC	49594
WEBSTER 19	320	584			A MC	49595
WEBSTER 20	320	586			A MC	49596
WEBSTER 21	320	588			A MC	49597
WEBSTER 22	320	590			A MC	49598
WEBSTER 23	320	592			A MC	49599
WEBSTER 24	320	594			A MC	49600
WEBSTER 25	320	596			A MC	49601
WEBSTER 26	320	598			A MC	49602
WEBSTER 27	320	600			A MC	49603
WEBSTER 28	320	602			A MC	49604
WEBSTER 29	320	604			A MC	49605
WEBSTER 30	320	606			A MC	49606
WEBSTER 31	320	608			A MC	49607
WEBSTER 32	320	610			A MC	49608
WEBSTER 33	320	612			A MC	49609

38

9:00 A.M.  
PHOENIX, ARIZONA

AUG 18 '93

RECEIVED  
BLM, AZ STATE OFFICE

2/10/94 sr

## EXHIBIT "A" CONTINUED

<u>NAME OF CLAIM</u>	<u>ORIGINAL RECORDATION</u>		<u>AMENDED RECORDATION</u>		<u>BLM SERIAL NO.</u>	
	<u>BOOK</u>	<u>PAGE</u>	<u>BOOK</u>	<u>PAGE</u>		
WEBSTER 34	320	614			A MC	49610
WEBSTER 35	320	616			A MC	49611
WEBSTER 36	320	618			A MC	49612
WEBSTER 37	320	620			A MC	49613
WEBSTER 38	320	622			A MC	49614
WEBSTER 39	320	624			A MC	49615
WEBSTER 40	320	626			A MC	49616
WEBSTER 41	320	628			A MC	49617
WEBSTER 42	320	630			A MC	49618
WEBSTER 43	320	632			A MC	49619
WEBSTER 44	320	634			A MC	49620
WEBSTER 45	320	636			A MC	49621
WEBSTER 46	320	638			A MC	49622
WEBSTER 47	323	813			A MC	49623
WEBSTER 48	323	814			A MC	49624
LUCHILLA	22	76	75	164	A MC	52103
LUCHILLA NO. 2	18	56	75	163	A MC	52104
LUCHILLA FRACTION	38	624	42	167	A MC	52106
RAVEN	22	77	82	150	A MC	52107
MANZANITA NO. 2	17	85	75	162	A MC	52108
MANZANITA NO. 3	18	17	82	148	A MC	52109
I. C.	36	548	75	161	A MC	52110
BLACK EAGLE NO. 1	48	169	82	149	A MC	52114
F.C. NO. 5	494	457			A MC	97788
F.C. NO. 6	494	459			A MC	97789
F.C. NO. 7	494	461			A MC	97790
F.C. NO. 8	494	463			A MC	97791
F.C. NO. 9	494	465			A MC	97792
F.C. NO. 10	494	467			A MC	97793
CCWC-1	779	948			A MC	299053
CCWC-2	779	950			A MC	299054
CCWC-3	779	952			A MC	299055
CCWC-4	779	955			A MC	299056
CCWC-5	779	958			A MC	299057
CCWC-6	779	961			A MC	299058
CCWC-7	779	964			A MC	299059
CCWC-8	779	967			A MC	299060
CCWC-9	779	970			A MC	299061

38

9:00 A.M.  
PHOENIX, ARIZONA

AUG 18 '93

RECEIVED  
BLM, AZ STATE OFFICE

2-10-94 SK

## EXHIBIT "A" CONTINUED

<u>NAME OF CLAIM</u>	<u>ORIGINAL RECORDATION</u>		<u>AMENDED RECORDATION</u>		<u>BLM SERIAL NO.</u>	
	<u>BOOK</u>	<u>PAGE</u>	<u>BOOK</u>	<u>PAGE</u>	<u>SERIAL</u>	<u>NO.</u>
CCWC-10	779	973			A MC	299062
CCWC-11	779	976			A MC	299063
CCWC-12	779	979			A MC	299064
CCWC-13	779	982			A MC	299065
CCWC-14	779	985			A MC	299066
CCWC-15	779	988			A MC	299067
CCWC-16	779	991			A MC	299068
CCWC-17	779	993			A MC	299069
CCWC-18	779	996			A MC	299070
CCWC-19	779	999			A MC	299071
CCWC-20	780	01			A MC	299072
RALSTON 15	337	61			A MC	49476
RALSTON 16	337	63			A MC	49477
RALSTON 25	337	81			A MC	49486
RALSTON 26	337	83			A MC	49487
RALSTON 27	337	85			A MC	49488
RALSTON 28	337	87			A MC	49489
RALSTON 29	337	89			A MC	49490
RALSTON 30	337	91			A MC	49491
RALSTON 31	337	845			A MC	49492
RALSTON 37	337	857			A MC	49498
RALSTON 38	337	859			A MC	49499
RALSTON 39	337	861			A MC	49500
RALSTON 40	337	863			A MC	49501
RALSTON 50	337	883			A MC	49511
RALSTON 51	337	885			A MC	49512
RALSTON 52	337	887			A MC	49513
RALSTON 63	337	909			A MC	49524
RALSTON 64	337	911			A MC	49525
RALSTON 65	337	913			A MC	49526
RALSTON 74	337	931			A MC	49535
RALSTON 75	337	933			A MC	49536
RALSTON 76	337	935			A MC	49537
RALSTON 77	337	937			A MC	49538
RALSTON 78	337	939			A MC	49539
RALSTON 81	337	945			A MC	49542
RALSTON 82	337	947			A MC	49543
RALSTON 83	337	949			A MC	49544

9:00 A.M.  
PHOENIX, ARIZONA

Aug 18 '93

RECEIVED  
BLM, AZ STATE OFFICE

38

## EXHIBIT "A" CONTINUED

NAME OF CLAIM	ORIGINAL RECORDATION		AMENDED RECORDATION		BLM SERIAL NO.	
	BOOK	PAGE	BOOK	PAGE	SERIAL	NO.
COPPER DOOAR NO. 2	39	232	261	433	A MC	52086
DIVIDE #2	36	522	261	437	A MC	52088 ✓
DIVIDE #3	36	523	261	439	A MC	52089 ✓
DIVIDE #4	36	524	261	441	A MC	52090 ✓
DIVIDE #5	36	525	261	443	A MC	52091 ✓
DIVIDE #6	36	526	261	445	A MC	52092 ✓
DIVIDE #7	36	527	261	447	A MC	52093 ✓
DIVIDE #8	36	528	261	449	A MC	52094 ✓
DIVIDE #9	36	529	261	451	A MC	52095 ✓
DIVIDE #10	36	530	261	453	A MC	52096 ✓
DIVIDE #11	36	564	261	455	A MC	52097 ✓
B.C. 2	212	370			A MC	52099 ✓
B.C. 3	212	371			A MC	52100 ✓
B.C. 4	212	372			A MC	52101 ✓
LUCHILLA NO. 3	48	236	76	307	A MC	52105 ✓
I. C. #2	47	438			A MC	52111 ✓
GOLD COIN NO. 2	46	470	82	152	A MC	52112 ✓
GOLD COIN NO. 4	48	187	82	151	A MC	52113 ✓
GOLD BAR NO. 1	48	446			A MC	52115 ✓
GOLD BAR #2	48	446			A MC	52116 ✓
WARRIOR EXTENCTION #7	36	579	268	590	A MC	52118 ✓
RALSTON 2	261	458			A MC	52120 ✓
RALSTON 3	261	459			A MC	52121 ✓
RALSTON 4	261	460			A MC	52122 ✓
RALSTON 5	261	461			A MC	52123 ✓
RALSTON 6	261	462			A MC	52124 ✓
RALSTON 7	261	463			A MC	52125 ✓
RALSTON 8	261	464			A MC	52126 ✓
HOOPES #3	2	232	295	546	A MC	52173 ✓
HOOPES #4	2	233	295	548	A MC	52174 ✓
HOOPES #5	2	234	295	550	A MC	52175 ✓
HOOPES #6	2	235	295	552	A MC	52176 ✓
PINK LIMESTONE #1	170	534	295	537	A MC	52177 ✓
PINK LIMESTONE #2	170	535	295	539	A MC	52178 ✓
PINK LIMESTONE 3	295	541			A MC	52179 ✓
PINK LIMESTONE 4	295	542			A MC	52180 ✓
PINK LIMESTONE 5	295	543			A MC	52181 ✓
PINK LIMESTONE 6	295	544			A MC	52182 ✓
PINK LIMESTONE 7	295	545			A MC	52183 ✓

9:00 A.M.  
PHOENIX, ARIZONA

Aug 18 '93

RECEIVED  
BLM, AZ STATE OFFICE

39



## EXHIBIT "A" CONTINUED

NAME OF CLAIM	ORIGINAL RECORDATION		AMENDED RECORDATION		BLM SERIAL NO.	
	BOOK	PAGE	BOOK	PAGE	SERIAL	NO.
MGO #ONE	170	532			A MC	52259
MGO #2	170	533			A MC	52260
MGO 3	295	554			A MC	52261
MGO 4	295	555			A MC	52262
MGO 5	314	487			A MC	52263
HOOPES PLACER NO. 2	190	347			A MC	52264
MGO #6	818	671			A MC	309608
G E 1	214	466	558	577	A MC	52072
G E 2	214	467	558	580	A MC	52073
G E 3	214	468	558	583	A MC	52074
G E 4	214	469	558	586	A MC	52075
G E 5	214	470	558	589	A MC	52076
G E 6	214	471	558	592	A MC	52077
G E 7	214	472	558	595	A MC	52078
G E 8	214	473	558	598	A MC	52079
G E 9	214	474	558	601	A MC	52080
G E 10	214	475	558	604	A MC	52081
G E 11	214	476			A MC	52082
G E 12	214	477			A MC	52083
G E 13	214	478			A MC	52084
RESCUE MILL	270	576			A MC	48129
VALEY FORGE	6	401			A MC	48108
MIKADO	10	469			A MC	48109
K.C.	6	400	248	590	A MC	48116
CZAR	10	470	248	594	A MC	48117
FOR 3	209	234	255	593	A MC	48121
QUARTZ SITE NO. 6 (A)	466	186			A MC	35797
QUARTZ SITE NO. 7 (A)	466	185			A MC	35798
QUARTZ SITE NO. 8 (A)	466	184			A MC	35799
QUARTZ SITE #25 (A)	466	220			A MC	35817
QUARTZ SITE #26 (A)	466	221			A MC	35818
QUARTZ SITE #27 (A)	466	166			A MC	35819
HARDROCK NO. 1 (A)	466	200			A MC	35822
HARDROCK NO. 2 (A)	466	193			A MC	35823
MOONLIGHT (A)	466	196			A MC	35826
BLACK OAK (A)	466	199			A MC	35827
BLACK OAK NO. 2 (A)	466	198			A MC	35828
BLACK OAK NO. 3 (A)	466	197			A MC	35829

38

9:00 A.M.  
PHOENIX, ARIZONA

Aug 18 '93

RECEIVED  
BLM, AZ STATE OFFICE

## EXHIBIT "A" CONTINUED

<u>NAME OF CLAIM</u>	<u>ORIGINAL RECORDATION</u>		<u>AMENDED RECORDATION</u>		<u>BLM SERIAL NO.</u>	
	<u>BOOK</u>	<u>PAGE</u>	<u>BOOK</u>	<u>PAGE</u>	<u>SERIAL</u>	<u>NO.</u>
PINTO COPPER FRACTION (A)	466	204			A MC	35837
PINTO COPPER NO. 1 (A)	466	210			A MC	35838
PINTO COPPER NO. 2 (A)	466	211			A MC	35839
PINTO COPPER NO. 3 (A)	466	212			A MC	35840
PINTO COPPER NO. 4 (A)	466	213			A MC	35841
PINTO COPPER NO. 5 (A)	466	214			A MC	35842
PINTO COPPER NO. 6 (A)	466	219			A MC	35843
PINTO COPPER NO. 7 (A)	466	222			A MC	35844
PINTO COPPER NO. 8 (A)	466	223			A MC	35845
PINTO COPPER NO. 9 (A)	466	205			A MC	35846
PINTO COPPER NO. 10 (A)	466	206			A MC	35847
PINTO COPPER NO. 11 (A)	466	207			A MC	35848
PINTO COPPER NO. 12 (A)	466	208			A MC	35849
PINTO COPPER NO. 13 (A)	466	209			A MC	35850
KAY 1	262	305	471	40	A MC	39092
KAY 2	262	306	471	41	A MC	39093
KAY 3	262	307	471	42	A MC	39094
KAY 4	262	308	471	43	A MC	39095 ✓
KAY 5	262	309	471	44	A MC	39096 ✓
KAY 6	262	310	471	45	A MC	39097 ✓
KAY 7	262	311	471	46	A MC	39098
KAY 8	262	312	471	47	A MC	39099 ✓
KAY 9	262	313	471	48	A MC	39100 ✓
KAY 10	262	314	471	49	A MC	39101
KAY 11	262	315	471	50	A MC	39102
KAY 12	262	316	471	51	A MC	39103 ✓
KAY 13	262	317	471	52	A MC	39104 ✓
KAY 14	262	318	471	53	A MC	39105
KAY 15	262	319	471	54	A MC	39106
KAY 16	262	320	471	55	A MC	39107
KAY 17	262	321	471	56	A MC	39108
KAY 18	262	322	471	57	A MC	39109 ✓
KAY 19	262	323	471	58	A MC	39110
KAY 20	262	324	471	59	A MC	39111
KAY 21	262	325	471	60	A MC	39112
KAY 22	262	326	471	61	A MC	39113
KAY 23	262	327	471	62	A MC	39114 ✓
KAY 50	262	352	471	85	A MC	39137
KAY 51	262	353	471	86	A MC	39138 ✓
KAY 57	262	359	471	92	A MC	39144
KAY 58	262	360	471	93	A MC	39145

9:00 A.M.  
PHOENIX, ARIZONA

Aug 18 '93

RECEIVED  
BLM, AZ STATE OFFICE

41

## EXHIBIT "A" CONTINUED

NAME OF CLAIM	ORIGINAL RECORDATION		AMENDED RECORDATION		BLM SERIAL NO.	
	BOOK	PAGE	BOOK	PAGE	SERIAL	NO.
KAY 81	264	328	471	110	A MC	39162 ✓
KAY 82	264	329	471	111	A MC	39163 ✓
KAY 85	262	373	471	113	A MC	39165 ✓
KAY 86	262	374	471	114	A MC	39166 ✓
KAY 87	262	375	471	115	A MC	39167 ✓
KAY 88	262	376	471	116	A MC	39168 ✓
KAY 89	262	377	471	117	A MC	39169 ✓
KAY 90	262	378	471	118	A MC	39170 ✓
KAY 91	262	379	471	119	A MC	39171 ✓
KAY 92	262	380	471	120	A MC	39172 ✓
KAY 93	262	381	471	121	A MC	39173 ✓
KAY 94	262	382	471	122	A MC	39174 ✓
KAY 95	262	383	471	123	A MC	39175 ✓
KAY 96	262	384	471	124	A MC	39176 ✓
KAY 97	262	385	471	125	A MC	39177 ✓
KAY 98	262	386	471	126	A MC	39178 ✓
KAY 99	262	387	471	127	A MC	39179 ✓
KAY 100	262	388	471	128	A MC	39180 ✓
KAY 101	262	389	471	129	A MC	39181 ✓
KAY 102	262	390	471	130	A MC	39182 ✓
KAY 103	262	391	471	131	A MC	39183 ✓
KAY 104	262	392	471	132	A MC	39184 ✓
KAY 108	262	396	471	133	A MC	39185 ✓
KAY 109	270	267	471	134	A MC	39186 ✓
KAY 110	270	268	471	135	A MC	39187 ✓
KAY 111	270	269	471	136	A MC	39188 ✓
KAY 112	270	270	471	137	A MC	39189 ✓
KAY 113	270	271	471	138	A MC	39190 ✓
KAY 114	270	272	471	139	A MC	39191 ✓
DESERTER	20	16	24	239	A MC	48124 ✓
CHIEF #3	25	79	24	240	A MC	48125 ✓
CHIEF #4	25	80	24	241	A MC	48126 ✓
CHIEF #5	25	81	24	242	A MC	48127 ✓
CHIEF #6	25	82	24	243	A MC	48128 ✓
KAY 142	536	11			A MC	131768 ✓
KAY 143	536	13			A MC	131769 ✓
CHIEF FRACTION	694	559			A MC	265777 ✓
QUARTZ SITE NO. 4 (A)	466	188			A MC	35795 ✓
QUARTZ SITE NO. 5 (A)	466	187			A MC	35796 ✓

9:00 A.M.  
PHOENIX, ARIZONA

Aug 18 '93

RECEIVED  
BLM, AZ STATE OFFICE

39

EXHIBIT "A" CONTINUED

<u>NAME OF CLAIM</u>	<u>ORIGINAL RECORDATION</u>		<u>AMENDED RECORDATION</u>		<u>BLM SERIAL NO.</u>	
	<u>BOOK</u>	<u>PAGE</u>	<u>BOOK</u>	<u>PAGE</u>	<u>SERIAL</u>	<u>NO.</u>
1511551	303	639			A MC	52132
1511552	303	640			A MC	52133
2211551	303	641			A MC	52134
2211552	303	642			A MC	52135
2211553	303	643			A MC	52136
2211554	303	644			A MC	52137
2211555	303	645			A MC	52138
2211556	303	646			A MC	52139
2211557	303	647			A MC	52140
2211558	303	648			A MC	52141
2211559	315	978	319	638	A MC	52142
22115510	315	979	319	640	A MC	52143
22115511	315	980	319	642	A MC	52144
2711551	303	674			A MC	52170
2711552	303	675			A MC	52171
2711553	303	676			A MC	52172
CMHR-2611557	809	724			A MC	308180
CMHR-2611558	809	726			A MC	308181

*Addresses differ*

*add u.s.*

81

9:00 A.M.  
PHOENIX, ARIZONA

Aug 18 '93

RECEIVED  
BLM, AZ STATE OFFICE

UNITED STATES  
DEPARTMENT OF THE INTERIOR  
BUREAU OF LAND MANAGEMENT

RECEIPT AND ACCOUNTING ADVICE

No. 1900971 04

WG/AZ

08/18/93

Subject: CLAIM RENTAL FEE 1993 & 1994 (435)

2 24 13

07,000.00

Applicant:

CYPRESS MINERALS CO.  
BOX 3299  
ENGELWOOD COLORADO 80155

SAME CK # 01595402  
303-643-5000

Remitter:

Assignor:

LEASE MANAGEMENT DATA  NEW  UPDATE  PAYMENT

ORIGINAL SERIAL NO.	ASG.	TYPE	ST.	CTY.	FUND SYMBOL	ACRES/UNITS	RATE
AMC 51294, ET AL							

AMOUNT	ANV. DATE	EXP. DATE	BILL CYC.	S/C	DISTRICT	NEXT BILL	MISC. DATA	U of M	ACTUAL UNITS

ASSIGNMENT SERIAL NO.	ASG.	TYPE	ST.	CTY.	FUND SYMBOL	ACRES/UNITS	RATE

AMOUNT	ANV. DATE	EXP. DATE	BILL CYC.	S/C	DISTRICT	NEXT BILL	MISC. DATA	U of M	ACTUAL UNITS

APPLY REMITTANCE

ACTION	FUND SYMBOL	CTY.	AMOUNT
FILING FEE			
RENTAL			
UNEARNED			
REFUND			
TOTAL			
AMOUNT DUE			

Remarks:

BY:

DATE:

- Lease in Escrow?
- KGS? Of Interest?
- Auto Escalates? Operating Rights?
- Auto Renew? Operator
- Bond Filed?

FOR MMS USE ONLY

BILLEE NUMBER	FOREST REFUGE
OCS SECTION CODE	





CORPORATE ACKNOWLEDGEMENT - ARIZONA

STATE OF ARIZONA )  
                          ) ss.  
COUNTY OF GILA    )

The foregoing instrument was acknowledged before me this 25<sup>th</sup> day of NOVEMBER, 1992, by James W. Clark on behalf of Cyprus Miami Mining Corporation.

IN WITNESS WHEREOF, I have hereunto set my hand and affixed my notary seal the day and year first above written.

Rathene Y. Garcia  
Notary Public

P.O. Box 5  
Claypool, AZ 85532  
Address

My Commission expires: June 15, 1994

RECEIVED  
BLH, AZ STATE OFFICE  
Dec 4 4 10 PM '92  
PHOENIX, ARIZONA

EXHIBIT "A"

Attached to and made a part of that certain Affidavit of Performance of Annual Work dated the 25th day of NOVEMBER, 1992, covering the following unpatented lode mining claims located in all or portions of Sections 9, 10, 11, 14, 15, 16, 21, 22, 27 and 28, Township 1 North, Range 14 East, G&SRM, County of Gila, State of Arizona.

NAME OF CLAIM	ORIGINAL RECORDATION		AMENDED RECORDATION		BLM SERIAL NO.	
	BOOK	PAGE	BOOK	PAGE	SERIAL	NO.
QUARTZ SITE NO. 4 (A)	466	188			A MC	35795 ✓
QUARTZ SITE NO. 5 (A)	466	187			A MC	35796 ✓
QUARTZ SITE NO. 6 (A)	466	186			A MC	35797 ✓
QUARTZ SITE NO. 7 (A)	466	185			A MC	35798 ✓
QUARTZ SITE NO. 8 (A)	466	184			A MC	35799 ✓
QUARTZ SITE #25 (A)	466	220			A MC	35817 ✓
QUARTZ SITE #26 (A)	466	221			A MC	35818 ✓
QUARTZ SITE #27 (A)	466	166			A MC	35819 ✓
HARDROCK NO. 1 (A)	466	200			A MC	35822 ✓
HARDROCK NO. 2 (A)	466	193			A MC	35823 ✓
MOONLIGHT (A)	466	196			A MC	35826 ✓
BLACK OAK (A)	466	199			A MC	35827 ✓
BLACK OAK NO. 2 (A)	466	198			A MC	35828 ✓
BLACK OAK NO. 3 (A)	466	197			A MC	35829 ✓
PINTO COPPER FRACTION (A)	466	204			A MC	35837 ✓
PINTO COPPER NO. 1 (A)	466	210			A MC	35838 ✓
PINTO COPPER NO. 2 (A)	466	211			A MC	35839 ✓
PINTO COPPER NO. 3 (A)	466	212			A MC	35840 ✓
PINTO COPPER NO. 4 (A)	466	213			A MC	35841 ✓
PINTO COPPER NO. 5 (A)	466	214			A MC	35842 ✓
PINTO COPPER NO. 6 (A)	466	219			A MC	35843 ✓
PINTO COPPER NO. 7 (A)	466	222			A MC	35844 ✓
PINTO COPPER NO. 8 (A)	466	223			A MC	35845 ✓
PINTO COPPER NO. 9 (A)	466	205			A MC	35846 ✓
PINTO COPPER NO. 10 (A)	466	206			A MC	35847 ✓
PINTO COPPER NO. 11 (A)	466	207			A MC	35848 ✓
PINTO COPPER NO. 12 (A)	466	208			A MC	35849 ✓
PINTO COPPER NO. 13 (A)	466	209			A MC	35850 ✓
KAY 1	262	305	471	40	A MC	39092 ✓
KAY 2	262	306	471	41	A MC	39093 ✓
KAY 3	262	307	471	42	A MC	39094 ✓
KAY 4	262	308	471	43	A MC	39095 ✓
KAY 5	262	309	471	44	A MC	39096 ✓
KAY 6	262	310	471	45	A MC	39097 ✓
KAY 7	262	311	471	46	A MC	39098 ✓
KAY 8	262	312	471	47	A MC	39099 ✓
KAY 9	262	313	471	48	A MC	39100 ✓
KAY 10	262	314	471	49	A MC	39101 ✓
KAY 11	262	315	471	50	A MC	39102 ✓
KAY 12	262	316	471	51	A MC	39103 ✓

PHOENIX, ARIZONA

RECEIVED  
BLM AZ STATE OFFICE  
Dec 4 4 10 PM '92

✓  
40  
Boh

EXHIBIT "A" CONTINUED

NAME OF CLAIM	ORIGINAL RECORDATION		AMENDED RECORDATION		BLM	
	BOOK	PAGE	BOOK	PAGE	SERIAL	NO.
KAY 13	262	317	471	52	A MC	39104 ✓
KAY 14	262	318	471	53	A MC	39105 ✓
KAY 15	262	319	471	54	A MC	39106 ✓
KAY 16	262	320	471	55	A MC	39107 ✓
KAY 17	262	321	471	56	A MC	39108 ✓
KAY 18	262	322	471	57	A MC	39109 ✓
KAY 19	262	323	471	58	A MC	39110 ✓
KAY 20	262	324	471	59	A MC	39111 ✓
KAY 21	262	325	471	60	A MC	39112 ✓
KAY 22	262	326	471	61	A MC	39113 ✓
KAY 23	262	327	471	62	A MC	39114 ✓
KAY 50	262	352	471	85	A MC	39137 ✓
KAY 51	262	353	471	86	A MC	39138 ✓
KAY 52	262	354	471	87	A MC	39139 ✓
KAY 53	262	355	471	88	A MC	39140 ✓
KAY 54	262	356	471	89	A MC	39141 ✓
KAY 55	262	357	471	90	A MC	39142 ✓
KAY 56	262	358	471	91	A MC	39143 ✓
KAY 57	262	359	471	92	A MC	39144 ✓
KAY 58	262	360	471	93	A MC	39145 ✓
KAY 81	264	328	471	110	A MC	39162 ✓
KAY 82	264	329	471	111	A MC	39163 ✓
KAY 85	262	373	471	113	A MC	39165 ✓
KAY 86	262	374	471	114	A MC	39166 ✓
KAY 87	262	375	471	115	A MC	39167 ✓
KAY 88	262	376	471	116	A MC	39168 ✓
KAY 89	262	377	471	117	A MC	39169 ✓
KAY 90	262	378	471	118	A MC	39170 ✓
KAY 91	262	379	471	119	A MC	39171 ✓
KAY 92	262	380	471	120	A MC	39172 ✓
KAY 93	262	381	471	121	A MC	39173 ✓
KAY 94	262	382	471	122	A MC	39174 ✓
KAY 95	262	383	471	123	A MC	39175 ✓
KAY 96	262	384	471	124	A MC	39176 ✓
KAY 97	262	385	471	125	A MC	39177 ✓
KAY 98	262	386	471	126	A MC	39178 ✓
KAY 99	262	387	471	127	A MC	39179 ✓
KAY 100	262	388	471	128	A MC	39180 ✓
KAY 101	262	389	471	129	A MC	39181 ✓
KAY 102	262	390	471	130	A MC	39182 ✓
KAY 103	262	391	471	131	A MC	39183 ✓
KAY 104	262	392	471	132	A MC	39184 ✓
KAY 108	262	396	471	133	A MC	39185 ✓
KAY 109	270	267	471	134	A MC	39186 ✓
KAY 110	270	268	471	135	A MC	39187 ✓
KAY 111	270	269	471	136	A MC	39188 ✓

PHOENIX, ARIZONA

RECEIVED  
BLM AZ STATE OFFICE  
Dec 4 10 PM '92

✓  
46  
Bof

EXHIBIT "A" CONTINUED

NAME OF CLAIM	ORIGINAL RECORDATION		AMENDED RECORDATION		BLM	
	BOOK	PAGE	BOOK	PAGE	SERIAL	NO.
KAY 112	270	270	471	137	A MC	39189 ✓
KAY 113	270	271	471	138	A MC	39190 ✓
KAY 114	270	272	471	139	A MC	39191 ✓
DESERTER	20	16	24	239	A MC	48124 ✓
CHIEF #3	25	79	24	240	A MC	48125 ✓
CHIEF #4	25	80	24	241	A MC	48126 ✓
CHIEF #5	25	81	24	242	A MC	48127 ✓
CHIEF #6	25	82	24	243	A MC	48128 ✓
KAY 142	536	11			A MC	131768 ✓
KAY 143	536	13			A MC	131769 ✓
CHIEF FRACTION	694	559			A MC	265777 ✓
CCWC-1	779	948			A MC	299053 ✓
CCWC-2	779	950			A MC	299054 ✓
CCWC-3	779	952			A MC	299055 ✓
CCWC-4	779	955			A MC	299056 ✓
CCWC-5	779	958			A MC	299057 ✓
CCWC-6	779	961			A MC	299058 ✓
CCWC-7	779	964			A MC	299059 ✓
CCWC-8	779	967			A MC	299060 ✓
CCWC-9	779	970			A MC	299061 ✓
CCWC-10	779	973			A MC	299062 ✓
CCWC-11	779	976			A MC	299063 ✓
CCWC-12	779	979			A MC	299064 ✓
CCWC-13	779	982			A MC	299065 ✓
CCWC-14	779	985			A MC	299066 ✓
CCWC-15	779	988			A MC	299067 ✓
CCWC-16	779	991			A MC	299068 ✓
CCWC-17	779	993			A MC	299069 ✓
CCWC-18	779	996			A MC	299070 ✓
CCWC-19	779	999			A MC	299071 ✓
CCWC-20	780	01			A MC	299072 ✓

RECEIVED  
 B.L.M. AZ STATE OFFICE  
 DEC 4 4 10 PM '92  
 PHOENIX, ARIZONA

10.00 + 4.00  
 c 11:20 cl #01443445 624726  
 STATE OF ARIZONA, County of Gila, as;  
 I do hereby certify that the within instrument was filed and recorded at request of Cyprus Miami Mining Corporation  
 Date Dec. 1, 1992 Time 11:20 A. M., Docket 891 Official Records Page s. 84-88  
 Records of Gila County, Arizona.  
 WITNESS my hand and official seal the day and year first above written.

Pick up  
 INDEXED  
 Linda Haught Ortega County Recorder  
 By Linda Haught Ortega Deputy  
 31 Oct





**Cyprus Miami Mining Corporation**

Post Office Box 1559 S  
Claypool, Arizona 85532

December 3, 1992

Bureau of Land Management  
Arizona State Office  
Mining Claims Section  
3707 North 7th Street  
Phoenix, Arizona 85014

Mining Claims Sections:

Evidence of Performance of Annual Work and  
Intention to Hold Mining Claims and Millsites

Hand delivered to you herewith are copies of Affidavits of Performance of Annual Work, and Notices of Intention to Hold Millsites recorded by Gila County. The Affidavits and Notices are submitted to you in accordance with the Federal Land Policy and Management Act of 1976 to fulfill the filing requirements on assessment work ending September 1, 1992. Attached is a check in the amount of \$7375.00 to cover the filing fee.

Also hand delivered to you is a Notice of Abandonment of Unpatented Lode Mining Claims(s) dated the 1st day of September, 1992, pertaining to mining claims with Federal Register No. AMC 44609 to AMC 44628 and AMC 106151 to AMC 106153.

Thank you for your attention and assistance.

Sincerely,

Morris Ashkie  
Property Representative

MA/kyg

P. Brady MC 254S  
R. D. Hoffman

RECEIVED  
D.L.M. AZ STATE OFFICE  
DEC 4 4 03 PM '92  
PHOENIX, ARIZONA

**CYPRUS**

1991 - 1992 ASSESSMENT WORK RECORDATIONS BY GILA AND PINAL COUNTIES.

A. Affidavits of Labor - Gila County.

<u>Claim Group</u>	<u>No. Claims</u>	<u>Fee</u>
<u>Miami Mine:</u>		
G.E. Lodes	13 ✓	\$ 14.00
Ralston / Lakeview	47 ✓	14.00
Ridge Lodes	14 ✓	14.00
Rescue Mill Lode	1 ✓	14.00
Chief / Bohme / Coryell / CCWC	117 ✓	14.00
Oxhide Lodes / CMC-OX Lodes	78 ✓	14.00
Lime Quarry	18 ✓	14.00
Harrington Ranch Silica	18 ✓	14.00
<u>Christmas Mine:</u>		
Titanium Placers	3 ✓	14.00
New Year	73 ✓	14.00
79 Mine	28 ✓	14.00
Christmas	156 ✓	15.00
CCMC	126 ✓	14.00

RECEIVED  
 BLM AZ STATE OFFICE  
 PHOENIX, ARIZONA  
 Dec 4 4 20 PM '92

B. Intent to Hold Millsites - Gila County.

<u>Miami Mine:</u>		
Webster, FC, Ralston, BC Millsites	176 ✓	16.00
Crow, IL 40 - 82 Millsites	41 ✓	14.00
Camelback Millsites	17 ✓	14.00
Bluebird Millsites	318 ✓	19.00
IL 88 - 313 Millsites	109	14.00
Ridge / IL Millsites	37	14.00
<u>Christmas Mine:</u>		
Tailings, X-mas Millsites	85 ✓	14.00

GILA COUNTY TOTAL RECORDING FEE: \$287.00

C. Affidavits of Labor - Pinal County.

<u>Christmas Mine:</u>		
Christmas	45	15.00

PINAL COUNTY TOTAL RECORDING FEE: \$ 15.00





<u>Name of Claim</u>	<u>Book</u>	<u>Page</u>	<u>BLM Serial No.</u>
Kay 43	262	345	39133
Amended	471	81	
Kay 44	262	346	39134
Amended	471	82	
Kay 45	262	347	39135
Amended	471	83	
Kay 46	262	348	39136
Amended	471	84	
Kay 47	488	246	93167
Kay 48	488	248	93168
Kay 61	265	145	AMC 39146
Amended	471	94	
Kay 62	488	254	93171
Kay 63	262	363	39147
Amended	471	95	
Kay 64	262	364	39148
Amended	471	96	
Kay 65	262	365	39149
Amended	471	97	
Kay 66	262	366	39150
Amended	471	98	
Kay 67	262	367	39151
Amended	471	99	
Kay 68	262	368	39152
Amended	471	100	
Kay 69	262	369	39153
Amended	471	101	
Kay 70	262	370	39154
Amended	471	102	
Kay 71	262	371	39155
Amended	471	103	
Kay 72	262	372	39156
Amended	471	104	
Kay 73	265	147	39157
Amended	471	105	
Kay 74	488	256	93172
Kay 75	265	149	39158
Kay 106	488	264	93176
Kay 107	488	266	93177
Kay 115	270	273	39192
Amended	471	140	
Kay 116	270	274	39193
Amended	471	141	
Kay 117	270	275	39194
Amended	471	142	
Kay 119	270	276	39196
Amended	471	144	
Kay 120	270	277	39197
Amended	471	145	
Kay 121	270	278	39198
Amended	471	146	
Kay 122	488	268	93178
Kay 124	488	272	93180
Kay 126	488	276	93182

SEP 17 1992

RECEIVED  
BLM, AZ STATE OFFICE



All situated (by projection, area unsurveyed), in Sections 16, 17, 20 and 21, Township 1 N, Range 14 E, in the globe Mining District, County of Gila and State of Arizona, and notices of location of which said mining claims are recorded in the office of the County Recorder of said County of Gila.

That between the first day of September, 1991 and the thirty-first day of August, 1992 at least \$4,800.00 worth of work was performed and done for the purpose of developing all of said mining claims and to develop each of said mining claims, as all of said mining claims adjoin each other and are extensions of each other and the said mining claims constitute one group; and the tendency of said work was to develop each and all of said mining claims as part of a general plan of exploration; that said work and improvements were made by and at the expense of Kirby C. Coryell, General Partner of CanUS, Ltd., the owner of said claims, whose address is 11514 104th Place S.W., Vashon, WA 98070, for the purpose of complying with the laws of the United States and the State of Arizona, pertaining to assessment or annual work, for the purpose of holding title to said claims for the valuable mineral contained therein.

That the work and improvements consisted of access road rehabilitation performed by Bryant Construction Company, 843 Spray Street Superior, Arizona 85273.

These claims have the following B.L.M. Serial Numbers:

- AMC 39117-39136 ✓
- 39146-39158 ✓
- 39192-39194 ✓
- 39196-39198 ✓
- 93167-93168 ✓
- 93171-93172 ✓
- 93176-93178 ✓
- 93180 ✓
- 93182 ✓

9:00 AM  
PHOENIX, ARIZONA


SEP 11 '92

RECEIVED  
B.L.M. AZ STATE OFFICE

Dated this 4<sup>th</sup> day of September, 1992  
County of King  
State of Washington

Kirby C. Coryell  
Kirby C. Coryell,  
General Partner, CanUS, Ltd.

Subscribed and sworn to before me by Kirby C. Coryell  
this 4<sup>th</sup> day of September, 1992



Joann D. Olney

9-5-92

BLM :

Enclosed is an exact duplicate of the Assessment Affidavit for the Kay Claims, the original going to the Gila County Recorder in this same mail. Please address any correspondence in this matter to:

KIRBY C. CORYELL  
11514 104<sup>th</sup> Pl SW  
VASHON, WA., 98070

Thank you,  
Kirby C. Coryell

9:00 A.M.  
PHOENIX, ARIZONA

SEP 17 '92

RECEIVED  
BLM, AZ STATE OFFICE



UNITED STATES  
DEPARTMENT OF THE INTERIOR  
BUREAU OF LAND MANAGEMENT

RECEIPT AND ACCOUNTING ADVICE

NO. 1925644<sup>04</sup>  
09/17/92

CP/AZ

2 10 12

240.00

*ok ep*

Subject: AFFIDAVITS OF ASSESSMENT WORK (48)

Applicant: KIRKY C. CORYELL  
11514 104TH PL. SW  
VASHON, WA 98070

SAME - CK #853  
206-567-4554

Remitter:

Assignor:

LEASE MANAGEMENT DATA										
<input type="checkbox"/> NEW <input type="checkbox"/> UPDATE <input type="checkbox"/> PAYMENT										
ORIGINAL SERIAL NO.	ASG.	TYPE	ST.	CTY.	FUND SYMBOL			ACRES/UNITS	RATE	
AMC 39117, ET AL										
AMOUNT	ANV. DATE	EXP. DATE	BILL CYC.	S/C	DISTRICT	NEXT BILL	MISC. DATA	U of M	ACTUAL UNITS	
ASSIGNMENT SERIAL NO.	ASG.	TYPE	ST.	CTY.	FUND SYMBOL			ACRES/UNITS	RATE	
AMOUNT	ANV. DATE	EXP. DATE	BILL CYC.	S/C	DISTRICT	NEXT BILL	MISC. DATA	U of M	ACTUAL UNITS	

APPLY REMITTANCE			
ACTION	FUND SYMBOL	CTY.	AMOUNT
FILING FEE			
RENTAL			
UNEARNED			
REFUND			
TOTAL			
AMOUNT DUE			

Remarks:

*ACK - CP*

BY: \_\_\_\_\_ DATE: \_\_\_\_\_

Lease in Escrow?  
 KGS?  
 Auto Escalates?  
 Auto Renew?

Of Interest?  
 Operating Rights?  
 Operator  
 Bond Filed?

**FOR MMS USE ONLY**

BILLEE	FOREST REFUGE
NUMBER	
OCS SECTION	
CODE	



When recorded, mail to:

CYPRUS MIAMI MINING CORPORATION  
9100 East Mineral Circle  
P. O. Box 3299  
Englewood, Colorado 80155

Attention: J. J. Bensing  
Manager, Land

35792  
39092  
48023  
131760  
265777  
299053  
TD  
M

This Space Reserved for Recording Information

AFFIDAVIT OF PERFORMANCE OF ANNUAL WORK - ARIZONA

STATE OF ARIZONA )  
                          ) ss.  
COUNTY OF GILA )

James H. Lundy, Jr., being duly sworn, deposes and says that he is a citizen of the United States and more than eighteen years of age, resides at P. O. Box 4444, Claypool, Arizona 85532, is personally acquainted with the mining claims described on Exhibit "A" attached hereto, situated in the Globe-Miami Mining District, Gila County, Arizona.

The location of the claims by Township, Range, and Section, the book and page numbers wherein the original or latest amended location for each claim is recorded and the Bureau of Land Management serial numbers are shown on Exhibit "A" attached hereto and made a part hereof.

That between September 1, 1990 and September 1, 1991, at least one hundred dollars (\$100.00) worth of work and improvements per claim were done and performed upon said claims, not including the location work of said claims, for assessment year ending September 1, 1991; that said work and improvements were made for the benefit of all the claims listed on said Exhibit "A", and all of said claims are contiguous.

Such work and improvements were made by and at the expense of Cyprus Miami Mining Corporation, owner of said claims, for the purpose of complying with the laws of the United States pertaining to assessment work, the same being as follows: DEVELOPMENTAL DRILLING AND ACTUAL MINING. The developmental drilling was performed by Boyles Bros. Drilling Company, 7235 North 67th Avenue, Glendale, Arizona 85301 and the actual mining was performed by Cyprus Miami Mining Corporation.

The Affiant is duly authorized by Cyprus Miami Mining Corporation to make this Affidavit.

*James H. Lundy, Jr.*  
James H. Lundy, Jr.  
Cyprus Miami Mining Corporation  
P. O. Box 3299  
9100 East Mineral Circle  
Englewood, Colorado 80155

APPROVED  
*J. B.*

9900  
PHOENIX, ARIZONA

NOV 25 '91

RECEIVED  
BLM, AZ STATE OFFICE

117





## EXHIBIT "A"

Attached to and made a part of that certain Affidavit of Performance of Annual Work dated the 31<sup>st</sup> day of October, 1991, covering the following unpatented lode mining claims located in all or portions of Sections 9, 10, 11, 14, 15, 16, 21, 22, 27 and 28, Township 1 North, Range 14 East, G&SRM, County of Gila, State of Arizona.

NAME OF CLAIM	ORIGINAL RECORDATION		AMENDED RECORDATION		BLM SERIAL NO.	
	BOOK	PAGE	BOOK	PAGE	SERIAL	NO.
✓ QUARTZ SITE NO. 4 (A)	466	188			A MC	35795
QUARTZ SITE NO. 5 (A)	466	187			A MC	35796
QUARTZ SITE NO. 6 (A)	466	186			A MC	35797
QUARTZ SITE NO. 7 (A)	466	185			A MC	35798
✓ QUARTZ SITE NO. 8 (A)	466	184			A MC	35799
✓ QUARTZ SITE #25 (A)	466	220			A MC	35817
✓ QUARTZ SITE #26 (A)	466	221			A MC	35818
✓ QUARTZ SITE #27 (A)	466	166			A MC	35819
✓ HARDROCK NO. 1 (A)	466	200			A MC	35822
✓ HARDROCK NO. 2 (A)	466	193			A MC	35823
✓ MOONLIGHT (A)	466	196			A MC	35826
✓ BLACK OAK (A)	466	199			A MC	35827
✓ BLACK OAK NO. 2 (A)	466	198			A MC	35828
✓ BLACK OAK NO. 3 (A)	466	197			A MC	35829
✓ PINTO COPPER FRACTION (A)	466	204			A MC	35837
✓ PINTO COPPER NO. 1 (A)	466	210			A MC	35838
✓ PINTO COPPER NO. 2 (A)	466	211			A MC	35839
PINTO COPPER NO. 3 (A)	466	212			A MC	35840
PINTO COPPER NO. 4 (A)	466	213			A MC	35841
PINTO COPPER NO. 5 (A)	466	214			A MC	35842
PINTO COPPER NO. 6 (A)	466	219			A MC	35843
PINTO COPPER NO. 7 (A)	466	222			A MC	35844
PINTO COPPER NO. 8 (A)	466	223			A MC	35845
PINTO COPPER NO. 9 (A)	466	205			A MC	35846
PINTO COPPER NO. 10 (A)	466	206			A MC	35847
↑ PINTO COPPER NO. 11 (A)	466	207			A MC	35848
PINTO COPPER NO. 12 (A)	466	208			A MC	35849
✓ PINTO COPPER NO. 13 (A)	466	209			A MC	35850
✓ KAY 1	262	305	471	40	A MC	39092
KAY 2	262	306	471	41	A MC	39093
KAY 3	262	307	471	42	A MC	39094
KAY 4	262	308	471	43	A MC	39095
KAY 5	262	309	471	44	A MC	39096
KAY 6	262	310	471	45	A MC	39097
KAY 7	262	311	471	46	A MC	39098
KAY 8	262	312	471	47	A MC	39099
KAY 9	262	313	471	48	A MC	39100
↑ KAY 10	262	314	471	49	A MC	39101
KAY 11	262	315	471	50	A MC	39102
✓ KAY 12	262	316	471	51	A MC	39103

RECEIVED  
BLM AZ STATE OFFICE  
FEB 25 1992

EXHIBIT "A" CONTINUED

NAME OF CLAIM	ORIGINAL RECORDATION		AMENDED RECORDATION		BLM	
	BOOK	PAGE	BOOK	PAGE	SERIAL	NO.
✓ KAY 13	262	317	471	52	A MC	39104.
KAY 14	262	318	471	53	A MC	39105.
KAY 15	262	319	471	54	A MC	39106.
KAY 16	262	320	471	55	A MC	39107.
KAY 17	262	321	471	56	A MC	39108.
KAY 18	262	322	471	57	A MC	39109.
KAY 19	262	323	471	58	A MC	39110.
KAY 20	262	324	471	59	A MC	39111.
↑ KAY 21	262	325	471	60	A MC	39112.
KAY 22	262	326	471	61	A MC	39113.
✓ KAY 23	262	327	471	62	A MC	39114.
✓ KAY 50	262	352	471	85	A MC	39137.
KAY 51	262	353	471	86	A MC	39138.
KAY 52	262	354	471	87	A MC	39139.
KAY 53	262	355	471	88	A MC	39140.
KAY 54	262	356	471	89	A MC	39141.
KAY 55	262	357	471	90	A MC	39142.
↑ KAY 56	262	358	471	91	A MC	39143.
KAY 57	262	359	471	92	A MC	39144.
✓ KAY 58	262	360	471	93	A MC	39145.
✓ KAY 81	264	328	471	110	A MC	39162.
✓ KAY 82	264	329	471	111	A MC	39163.
✓ KAY 85	262	373	471	113	A MC	39165.
✓ KAY 86	262	374	471	114	A MC	39166.
KAY 87	262	375	471	115	A MC	39167.
KAY 88	262	376	471	116	A MC	39168.
KAY 89	262	377	471	117	A MC	39169.
KAY 90	262	378	471	118	A MC	39170.
KAY 91	262	379	471	119	A MC	39171.
KAY 92	262	380	471	120	A MC	39172.
KAY 93	262	381	471	121	A MC	39173.
KAY 94	262	382	471	122	A MC	39174.
KAY 95	262	383	471	123	A MC	39175.
KAY 96	262	384	471	124	A MC	39176.
KAY 97	262	385	471	125	A MC	39177.
KAY 98	262	386	471	126	A MC	39178.
KAY 99	262	387	471	127	A MC	39179.
KAY 100	262	388	471	128	A MC	39180.
KAY 101	262	389	471	129	A MC	39181.
KAY 102	262	390	471	130	A MC	39182.
KAY 103	262	391	471	131	A MC	39183.
KAY 104	262	392	471	132	A MC	39184.
KAY 108	262	396	471	133	A MC	39185.
↑ KAY 109	270	267	471	134	A MC	39186.
KAY 110	270	268	471	135	A MC	39187.
✓ KAY 111	270	269	471	136	A MC	39188.

RECEIVED  
 BLM AZ STATE OFFICE  
 NOV 25 91  
 PHOENIX, ARIZONA  
 9:00 AM

EXHIBIT "A" CONTINUED

NAME OF CLAIM	ORIGINAL RECORDATION		AMENDED RECORDATION		BLM	
	BOOK	PAGE	BOOK	PAGE	SERIAL	NO.
KAY 112	270	270	471	137	A MC	39189.
KAY 113	270	271	471	138	A MC	39190.
✓ KAY 114	270	272	471	139	A MC	39191. ✓
DESERTER	20	16	24	239	A MC	48124. ✓
CHIEF #3	25	79	24	240	A MC	48125.
CHIEF #4	25	80	24	241	A MC	48126.
CHIEF #5	25	81	24	242	A MC	48127.
CHIEF #6	25	82	24	243	A MC	48128. ✓
✓ KAY 142	536	11			A MC	131768. ✓
✓ KAY 143	536	13			A MC	131769. ✓
✓ CHIEF FRACTION	694	559			A MC	265777. ✓
CCWC-1	779	948			A MC	299053. ✓
CCWC-2	779	950			A MC	299054.
CCWC-3	779	952			A MC	299055.
CCWC-4	779	955			A MC	299056.
CCWC-5	779	958			A MC	299057.
CCWC-6	779	961			A MC	299058.
CCWC-7	779	964			A MC	299059.
CCWC-8	779	967			A MC	299060.
CCWC-9	779	970			A MC	299061.
CCWC-10	779	973			A MC	299062.
CCWC-11	779	976			A MC	299063.
CCWC-12	779	979			A MC	299064.
CCWC-13	779	982			A MC	299065.
CCWC-14	779	985			A MC	299066.
CCWC-15	779	988			A MC	299067.
CCWC-16	779	991			A MC	299068.
CCWC-17	779	993			A MC	299069.
CCWC-18	779	996			A MC	299070.
CCWC-19	779	999			A MC	299071.
✓ CCWC-20	780	01			A MC	299072. ✓

608817

STATE OF ARIZONA, County of Gila, ss; I do hereby certify that the within instrument was filed and recorded at request of Cyprus Miami Mining Corporation

Date Nov. 7, 1991 Time 11:45 A. M., Docket 848 Official Records Page s 254-258  
 Records of Gila County, Arizona.

WITNESS my hand and official seal the day and year first above written.

MARY V. DE PAOLI, County Recorder  
 By Kaycee Stratton Deputy

NOV 25 1991

MICROFILMED

RECEIVED BLM AZ STATE OFFICE Compared

Pick up

I-101403



Cyprus Minerals Company  
9100 East Mineral Circle  
Post Office Box 3299  
Englewood, Colorado 80155  
303-643-5000

November 22, 1991

Bureau of Land Management  
Arizona State Office  
Siete Square Building  
3707 North 7th Street  
Phoenix, Arizona 85014

Gentlemen:

Enclosed for filing is the recorded copy of the Affidavit of Performance of Annual Work covering 117 unpatented lode mining claims known as the Quartz Site No. 4(A), et al., BLM Serial Numbers A MC 35795, et al. Also enclosed is our check in the amount of \$585.00 to cover the filing fee.

Please acknowledge receipt of the Affidavit by dating and signing a copy of this letter and return it, along with a BLM date and time-stamped copy of the Affidavit, to the attention of J. J. Bensing, Manager, Land at the above letterhead address.

Should you have any questions, please do not hesitate to call me at (303) 643-5188. Thank you for your assistance.

Sincerely,

A handwritten signature in cursive script that reads "Pat Brady".

Pat Brady  
Associate Land Administrator

/dlp

Enclosures

L-101403  
P.O.L. File

RECEIVED  
BLM, AZ STATE OFFICE  
NOV 25 '91  
9:00 AM  
PHOENIX, ARIZONA

Received this 25<sup>th</sup> day of November, 1991.

By: B. Fast

Title: Public Contact

UNITED STATES  
DEPARTMENT OF THE INTERIOR  
BUREAU OF LAND MANAGEMENT

RECEIPT AND ACCOUNTING ADVICE

NO. 1667256 04

BF/AZ 11/25/91

Subject: AFFIDAVIT OF LABOR (117) 2 23 12 585.00  
Applicant: AMC 35795, ET AL

CYPRUS MINERALS CO.  
9100 E. MINERAL CIRCLE  
P.O. BOX 3299  
ENGLEWOOD, CO 80155  
Remitter: SAME - CK #6314  
303/643-5000

LEASE MANAGEMENT DATA									
<input type="checkbox"/> NEW <input type="checkbox"/> UPDATE <input type="checkbox"/> PAYMENT									
ORIGINAL SERIAL NO.	ASG.	TYPE	ST.	CTY.	FUND SYMBOL			ACRES/UNITS	RATE
AMC 35795, ET AL									
AMOUNT	ANV. DATE	EXP. DATE	BILL CYC.	S/C	DISTRICT	NEXT BILL	MISC. DATA	U of M	ACTUAL UNITS
ASSIGNMENT SERIAL NO.	ASG.	TYPE	ST.	CTY.	FUND SYMBOL			ACRES/UNITS	RATE
AMOUNT	ANV. DATE	EXP. DATE	BILL CYC.	S/C	DISTRICT	NEXT BILL	MISC. DATA	U of M	ACTUAL UNITS

APPLY REMITTANCE			
ACTION	FUND SYMBOL	CTY.	AMOUNT
FILING FEE			
RENTAL			
UNEARNED			
REFUND			
TOTAL			
AMOUNT DUE			

Remarks:

*ACK*

BY: *Buy*      DATE:

- Lease in Escrow?
- KGS?      Of Interest?
- Auto Escalates?      Operating Rights?
- Auto Renew?      Operator
- Bond Filed?

**FOR MMS USE ONLY**

BILLEE NUMBER	FOREST REFUGE
OCS SECTION CODE	

CASE FOLDER COPY





Name of Claim

Book Page

BLM Serial No.

<u>Name of Claim</u>	<u>Book</u>	<u>Page</u>	<u>BLM Serial No.</u>
Kay 43	262	345	39133
Amended	471	81	
Kay 44	262	346	39134
Amended	471	82	
Kay 45	262	347	39135
Amended	471	83	
Kay 46	262	348	39136
Amended	471	84	
Kay 47	488	246	93167
Kay 48	488	248	93168
Kay 61 ✓	265	145	AMC 39146 ✓
Amended	471	94	
Kay 62 ✓	488	254	93171 ✓
Kay 63 ✓	262	363	39147 ✓
Amended	471	95	
Kay 64	262	364	39148
Amended	471	96	
Kay 65	262	365	39149
Amended	471	97	
Kay 66	262	366	39150
Amended	471	98	
Kay 67	262	367	39151
Amended	471	99	
Kay 68	262	368	39152
Amended	471	100	
Kay 69	262	369	39153
Amended	471	101	
Kay 70	262	370	39154
Amended	471	102	
Kay 71	262	371	39155
Amended	471	103	
Kay 72	262	372	39156
Amended	471	104	
Kay 73	265	147	39157
Amended	471	105	
Kay 74 ✓	488	256	93172 ✓
Kay 75 ✓	265	149	39158 ✓
Kay 106	488	264	93176
Kay 107	488	266	93177
Kay 115	270	273	39192
Amended	471	140	
Kay 116	270	274	39193
Amended	471	141	
Kay 117	270	275	39194
Amended	471	142	
Kay 119	270	276	39196
Amended	471	144	
Kay 120	270	277	39197
Amended	471	145	
Kay 121	270	278	39198
Amended	471	146	
Kay 122 ✓	488	268	93178 ✓
Kay 124 ✓	488	272	93180 ✓
Kay 126 ✓	488	276	93182 ✓

RECEIVED  
 BLM-AZ STATE OFFICE  
 SEP 23 '91  
 SIO ANAHEIM ARIZONA

All situated (by projection, area unsurveyed), in Sections 16, 17, 20 and 21, Township 1 N, Range 14 E, in the globe Mining District, County of Gila and State of Arizona, and notices of location of which said mining claims are recorded in the office of the County Recorder of said County of Gila.

That between the first day of September, 1990 and the thirty-first day of August, 1991, at least \$4,800.00 worth of work was performed and done for the purpose of developing all of said mining claims and to develop each of said mining claims, as all of said mining claims adjoin each other and are extensions of each other and the said mining claims constitute one group; and the tendency of said work was to develop each and all of said mining claims as part of a general plan of exploration; that said work and improvements were made by and at the expense of Kirby C. Coryell, General Partner of CanUS, Ltd., the owner of said claims, whose address is 11514 104th Place S.W., Vashon, WA 98070, for the purpose of complying with the laws of the United States and the State of Arizona, pertaining to assessment or annual work, for the purpose of holding title to said claims for the valuable mineral contained therein.

That the work and improvements consisted of access road rehabilitation performed by Bryant Construction Company, 843 Spray Street Superior, Arizona 85273.

These claims have the following B.L.M. Serial Numbers:

AMC 39117-39136  
39146-39158  
39192-39194  
39196-39198  
93167-93168  
93171-93172  
93176-93178  
93180  
93182

Dated this Sept 18, 1991  
County of King  
State of Washington

Kirby C. Coryell  
Kirby C. Coryell,  
General Partner, CanUS, Ltd.

Subscribed and sworn to before me by Kirby C. Coryell  
this 18 day of September, 1991

Lynn M. Williams  
29-93 ap

9:00 AM  
PHOENIX, ARIZONA

SEP 23 '91

RECEIVED  
BLM AZ STATE OFFICE



UNITED STATES  
DEPARTMENT OF THE INTERIOR  
BUREAU OF LAND MANAGEMENT

RECEIPT AND ACCOUNTING ADVICE

NO. 1666639  
SM/AZ 09/23/91

Subject: AFFIDAVITS OF ASSESSMENT WORK (48) 2 39 12 240.00

Applicant:  
THE CORYELL LTD PARTNERSHIP  
11514 104TH PLACE S.W.  
VASHON, WA 98070

Remitter: SAME - CK #1219  
206-567-4554

Assignor:

LEASE MANAGEMENT DATA  NEW  UPDATE  PAYMENT

ORIGINAL SERIAL NO.	ASG.	TYPE	ST.	CTY.	FUND SYMBOL	ACRES/UNITS	RATE
AMC 39117, ET AL							

AMOUNT	ANV. DATE	EXP. DATE	BILL CYC.	S/C	DISTRICT	NEXT BILL	MISC. DATA	U of M	ACTUAL UNITS

ASSIGNMENT SERIAL NO.	ASG.	TYPE	ST.	CTY.	FUND SYMBOL	ACRES/UNITS	RATE

AMOUNT	ANV. DATE	EXP. DATE	BILL CYC.	S/C	DISTRICT	NEXT BILL	MISC. DATA	U of M	ACTUAL UNITS

APPLY REMITTANCE			
ACTION	FUND SYMBOL	CTY.	AMOUNT
FILING FEE			
RENTAL			
UNEARNED			
REFUND			
TOTAL			
AMOUNT DUE			

Remarks:

*Ack. sqm*

BY: \_\_\_\_\_ DATE: \_\_\_\_\_

Lease in Escrow?  
 KGS? Of Interest?  
 Auto Escalates? Operating Rights?  
 Auto Renew? Operator  
 Bond Filed?

FOR MMS USE ONLY		
BILLEE	NUMBER	FOREST REFUGE
OCS SECTION	CODE	



Please direct any correspondence  
in this matter to:

11514 104<sup>th</sup> Pl SW  
VASHON, WA., 98070

Thank you,  
Kerly C. Corzell

The original affidavit is being sent  
in this same mail to the Gila Co. Recorder,  
the enclosure is an exact copy.

RECEIVED  
B.L.M. AZ. STATE OFFICE

SEP 23 '91

9:00 A.M.  
PHOENIX, ARIZONA



AFFIDAVIT OF PERFORMANCE OF ANNUAL WORK - ARIZONA

35795  
39092  
48124  
131768  
265777  
JR

STATE OF ARIZONA )  
                          ) ss.  
COUNTY OF GILA    )

James H. Lundy, Jr., being duly sworn, deposes and says that he is a citizen of the United States and more than eighteen years of age, resides at P. O. Box 4444, Claypool, Arizona 85532, is personally acquainted with the mining claims described on Exhibit "A" attached hereto, situated in the Globe-Miami Mining District, Gila County, Arizona.

The location of the claims by Township, Range, and Section, the book and page numbers wherein the original or latest amended location for each claim is recorded and the Bureau of Land Management serial numbers are shown on Exhibit "A" attached hereto and made a part hereof.

That between August 21, 1990 and August 31, 1990, at least one hundred dollars (\$100.00) worth of work and improvements per claim were done and performed upon said claims, not including the location work of said claims, for assessment year ending September 1, 1990; that said work and improvements were made for the benefit of all the claims listed on said Exhibit "A", and all of said claims are contiguous.

Such work and improvements were made by and at the expense of Cyprus Miami Mining Corporation, owner of said claims, for the purpose of complying with the laws of the United States pertaining to assessment work, the same being as follows: Developmental drilling. The persons who performed the work were Boyles Brothers Drilling, 2735 N. 67 Avenue, Glendale, Arizona 85308.

The Affiant is duly authorized by Cyprus Miami Mining Corporation to make this Affidavit.

James H. Lundy, Jr.  
James H. Lundy, Jr.  
Cyprus Miami Mining Corporation  
P. O. Box 3299  
9100 East Mineral Circle  
Englewood, Colorado 80155

Attention: J. J. Bensing  
                  Manager, Land

APPROV  
[Signature]


RECEIVED  
BLM, AZ STATE OFFICE  
NOV 30 11 35 AM '90  
PHOENIX, ARIZONA

CORPORATE ACKNOWLEDGEMENT - ARIZONA

STATE OF ARIZONA )  
                          ) ss.  
COUNTY OF GILA )

The foregoing instrument was acknowledged before me this 30<sup>th</sup> day of October, 1990, by James H. Lundy, Jr. on behalf of Cyprus Miami Mining Corporation.

IN WITNESS WHEREOF, I have hereunto set my hand and affixed my notary seal the day and year first above written.



Katherine Y. Garcia  
Notary Public

P. O. Box S  
Claypool, AZ 85532  
Address

My Commission expires: JUNE 15, 1994

RECEIVED  
BLM AZ STATE OFFICE  
NOV 30 11 55 AM '90  
PHOENIX, ARIZONA

EXHIBIT "A"

Attached to and made a part of that certain Affidavit of Performance of Annual Work dated the 30<sup>th</sup> day of October, 1990, covering the following unpatented lode mining claims located in all or portions of Sections 9, 10, 14, 15, 16, 21, 22, 27 and 28, Township 1 North, Range 14 East, G.&S.R.M., County of Gila, State of Arizona.

NAME OF CLAIM	ORIGINAL RECORDATION		AMENDED RECORDATION		BLM SERIAL NO.	
	BOOK	PAGE	BOOK	PAGE	SERIAL	NO.
QUARTZ SITE NO. 4 (A)	466	188			A MC	35795
QUARTZ SITE NO. 5 (A)	466	187			A MC	35796
QUARTZ SITE NO. 6 (A)	466	186			A MC	35797
QUARTZ SITE NO. 7 (A)	466	185			A MC	35798
QUARTZ SITE NO. 8 (A)	466	184			A MC	35799
QUARTZ SITE #25 (A)	466	220			A MC	35817
QUARTZ SITE #26 (A)	466	221			A MC	35818
QUARTZ SITE #27 (A)	466	166			A MC	35819
HARDROCK NO. 1 (A)	466	200			A MC	35822
HARDROCK NO. 2 (A)	466	193			A MC	35823
MOONLIGHT (A)	466	196			A MC	35826
BLACK OAK (A)	466	199			A MC	35827
BLACK OAK NO. 2 (A)	466	198			A MC	35828
BLACK OAK NO. 3 (A)	466	197			A MC	35829
PINTO COPPER FRACTION (A)	466	204			A MC	35837
PINTO COPPER NO. 1 (A)	466	210			A MC	35838
PINTO COPPER NO. 2 (A)	466	211			A MC	35839
PINTO COPPER NO. 3 (A)	466	212			A MC	35840
PINTO COPPER NO. 4 (A)	466	213			A MC	35841
PINTO COPPER NO. 5 (A)	466	214			A MC	35842
PINTO COPPER NO. 6 (A)	466	219			A MC	35843
PINTO COPPER NO. 7 (A)	466	222			A MC	35844
PINTO COPPER NO. 8 (A)	466	223			A MC	35845
PINTO COPPER NO. 9 (A)	466	205			A MC	35846
PINTO COPPER NO. 10 (A)	466	206			A MC	35847
PINTO COPPER NO. 11 (A)	466	207			A MC	35848
PINTO COPPER NO. 12 (A)	466	208			A MC	35849
PINTO COPPER NO. 13 (A)	466	209			A MC	35850
KAY 1	262	305	471	40	A MC	39092
KAY 2	262	306	471	41	A MC	39093
KAY 3	262	307	471	42	A MC	39094
KAY 4	262	308	471	43	A MC	39095
KAY 5	262	309	471	44	A MC	39096
KAY 6	262	310	471	45	A MC	39097
KAY 7	262	311	471	46	A MC	39098
KAY 8	262	312	471	47	A MC	39099
KAY 9	262	313	471	48	A MC	39100
KAY 10	262	314	471	49	A MC	39101
KAY 11	262	315	471	50	A MC	39102
KAY 12	262	316	471	51	A MC	39103

RECEIVED  
 BLM AZ STATE OFFICE  
 NOV 30 11 35 AM '90  
 PHOENIX, ARIZONA

45

EXHIBIT "A" CONTINUED

NAME OF CLAIM	ORIGINAL RECORDATION		AMENDED RECORDATION		BLM	
	BOOK	PAGE	BOOK	PAGE	SERIAL	NO.
KAY 13	262	317	471	52	A MC	39104
KAY 14	262	318	471	53	A MC	39105
KAY 15	262	319	471	54	A MC	39106
KAY 16	262	320	471	55	A MC	39107
KAY 17	262	321	471	56	A MC	39108
KAY 18	262	322	471	57	A MC	39109
KAY 19	262	323	471	58	A MC	39110
KAY 20	262	324	471	59	A MC	39111
KAY 21	262	325	471	60	A MC	39112
KAY 22	262	326	471	61	A MC	39113
KAY 23	262	327	471	62	A MC	39114
KAY 50	262	352	471	85	A MC	39137
KAY 51	262	353	471	86	A MC	39138
KAY 52	262	354	471	87	A MC	39139
KAY 53	262	355	471	88	A MC	39140
KAY 54	262	356	471	89	A MC	39141
KAY 55	262	357	471	90	A MC	39142
KAY 56	262	358	471	91	A MC	39143
KAY 57	262	359	471	92	A MC	39144
KAY 58	262	360	471	93	A MC	39145
KAY 81	264	328	471	110	A MC	39162
KAY 82	264	329	471	111	A MC	39163
KAY 85	262	373	471	113	A MC	39165
KAY 86	262	374	471	114	A MC	39166
KAY 87	262	375	471	115	A MC	39167
KAY 88	262	376	471	116	A MC	39168
KAY 89	262	377	471	117	A MC	39169
KAY 90	262	378	471	118	A MC	39170
KAY 91	262	379	471	119	A MC	39171
KAY 92	262	380	471	120	A MC	39172
KAY 93	262	381	471	121	A MC	39173
KAY 94	262	382	471	122	A MC	39174
KAY 95	262	383	471	123	A MC	39175
KAY 96	262	384	471	124	A MC	39176
KAY 97	262	385	471	125	A MC	39177
KAY 98	262	386	471	126	A MC	39178
KAY 99	262	387	471	127	A MC	39179
KAY 100	262	388	471	128	A MC	39180
KAY 101	262	389	471	129	A MC	39181
KAY 102	262	390	471	130	A MC	39182
KAY 103	262	391	471	131	A MC	39183
KAY 104	262	392	471	132	A MC	39184
KAY 108	262	396	471	133	A MC	39185
KAY 109	270	267	471	134	A MC	39186
KAY 110	270	268	471	135	A MC	39187
KAY 111	270	269	471	136	A MC	39188

PHOENIX, ARIZONA  
 RECEIVED  
 B.L.M. AZ STATE OFFICE  
 NOV 30 11 35 AM '90

40

EXHIBIT "A" CONTINUED

NAME OF CLAIM	ORIGINAL RECORDATION		AMENDED RECORDATION		BLM	
	BOOK	PAGE	BOOK	PAGE	SERIAL	NO.
KAY 112	270	270	471	137	A MC	39189
KAY 113	270	271	471	138	A MC	39190
KAY 114	270	272	471	139	A MC	39191
DESERTER	20	16	24	239	A MC	48124
CHIEF #3	25	79	24	240	A MC	48125
CHIEF #4	25	80	24	241	A MC	48126
CHIEF #5	25	81	24	242	A MC	48127
CHIEF #6	25	82	24	243	A MC	48128
KAY 142	536	11			A MC	131768
KAY 143	536	13			A MC	131769
CHIEF FRACTION	694	559			A MC	265777

RECEIVED  
 B.L.M. AZ STATE OFFICE  
 NOV 30 11 35 AM '90  
 PHOENIX, ARIZONA

\$10.00 + \$4.00  
 4:55  
 C CR #352

596346

STATE OF ARIZONA, County of Gila, ss;  
 I do hereby certify that the within instrument was filed and recorded at request of Cyprus Miami Mining Corporation

Date Nov. 9, 1990 Time 4:55 P.M., Docket 816 Official Records Page S 93 - 97  
 Records of Gila County, Arizona.

WITNESS my hand and official seal the day and year first above written.

MARY V. DE PAOLI, County Recorder

By Mary V. De Paoli  
 Recorder

MICROFILMED

Compared





<u>Name of Claim</u>	<u>Location Certificate</u>		<u>B.L.M. Serial No.</u>
	<u>Book</u>	<u>Page</u>	
Kay 61	265	145	AMC 39146 . -
Amended	471	94	
Kay 62	488	254	93171 ✓
Kay 63	262	363	39147 . -
Amended	471	95	
Kay 64	262	364	39148 . -
Amended	471	96	
Kay 65	262	365	39149 . -
Amended	471	97	
Kay 66	262	366	39150 . -
Amended	471	98	
Kay 67	262	367	39151 . -
Amended	471	99	
Kay 68	262	368	39152 . -
Amended	471	100	
Kay 69	262	369	39153 . -
Amended	471	101	
Kay 70	262	370	39154 . -
Amended	471	102	
Kay 71	262	371	39155 . -
Amended	471	103	
Kay 72	262	372	39156 . -
Amended	471	104	
Kay 73	265	147	39157 ✓ -
Amended	471	105	
Kay 74	488	256	93172 ✓
Kay 75	265	149	39158 . -
Kay 105	488	262	93175 - closed
Kay 106	488	264	93176 . -
Kay 107	488	266	93177 . -
Kay 115	270	273	39192 . -
Amended	471	140	
Kay 116	270	274	39193 . -
Amended	471	141	
Kay 117	270	275	39194 . -
Amended	471	142	
Kay 119	270	276	39196 . -
Amended	471	144	
Kay 120	270	277	39197 . -
Amended	471	145	
Kay 121	270	278	39198 . -
Amended	471	146	
Kay 122	488	268	93178 ✓ -
Kay 124	488	272	93180 ✓
Kay 126	488	276	93182 ✓

RECEIVED  
 B.L.M. AZ STATE OFFICE  
 SEP 24 1990  
 7:45 A.M.  
 PHOENIX, ARIZONA

all situated (by projection, area unsurveyed) in Sections 16, 17, 20 and 21, Township 1 N, Range 14 E, in the Globe Mining District, County of Gila and State of Arizona, and notices of location of which said mining claims are recorded in the office of the County Recorder of said County of Gila.

That between the first day of September, 1989 and the thirty first day of August 1990, at least \$4,900.00 worth of work was performed and done for the purpose of developing all of said mining claims and to develop each of said mining claims, as all of said mining claims adjoin each other and are extensions of each other and the said mining claims constitute one group; and the tendency of said work was to develop each and all of said mining claims as part of a general plan of exploration; that said work and improvements were made by and at the expense of Kirby C. Coryell, General Partner of CanUS Ltd., the owner of said claims, whose address is 11514 104th Place SW, Vashon, Wa., 98070, for the purpose of complying with the laws of the United States and the State of Arizona, pertaining to assessment or annual work, for the purpose of holding title to said claims for the valuable mineral contained therein.


That the work and improvements consisted of access road rehabilitation and drill pad construction performed by Bryant Construction Company, 843 Spray Street, Superior, Arizona, 85273.

These claims have the following B.L.M. Serial Numbers:

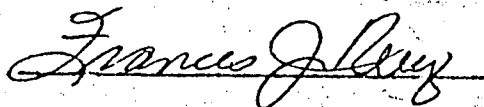
AMC 39117-39136  
39146-39158  
39192-39194  
39196-39198  
93167-93168  
93171-93172  
93175-93178  
93180  
93182

RECEIVED  
B.L.M. ARIZONA STATE  
SEP 24 1990  
FEDERAL BUREAU OF SURVEY

Dated This September 19 1990  
County of Pima  
State of Arizona

  
Kirby C. Coryell  
General Partner, CanUS Ltd.

Subscribed and sworn to before me by Kirby C. Coryell  
this 19th day of Sept 1990.

  
Francis J. Gray  
My Commission Expires Sept. 30, 1993

9-20-90

US BLM,

Enclosed is the Affidavit for Annual Assessment  
work on the 49 Kay claims, Globe-Miami District, owned  
by CanUS Ltd, of which I am the General Partner,  
and my check for \$245. Would you please mail any  
documentation to me at: River Oaks Apts, #912  
7730 E. Broadway  
TUCSON, AZ., 85710

The original is being sent to the Gila County Courthouse  
in this same mail.

Thank you,  
Kathy C. Coyell

RECEIVED  
BLM AZ STATE OFFICE

SEP 27 1990

For the  
Regional Director

UNITED STATES  
DEPARTMENT OF THE INTERIOR  
BUREAU OF LAND MANAGEMENT

RECEIPT AND ACCOUNTING ADVICE

NO. 1642023

SM 167

09/24/90

Subject: AFFIDAVITS OF ASSESSMENT WORK (40) ✓

46 12

245.00

Applicant:

KIRBY C. CORYELL  
RIVER OAKS APTS. #912  
7730 E. BROADWAY  
TUCSON, AZ 85710

Remitter: SAME - CK #637

*ok*

Assignor:

LEASE MANAGEMENT DATA  NEW  UPDATE  PAYMENT

ORIGINAL SERIAL NO.	ASG.	TYPE	ST.	CTY.	FUND SYMBOL	ACRES/UNITS	RATE
GMC 39117, ET AL							

AMOUNT	ANV. DATE	EXP. DATE	BILL CYC.	S/C	DISTRICT	NEXT BILL	MISC. DATA	U of M	ACTUAL UNITS

ASSIGNMENT SERIAL NO.	ASG.	TYPE	ST.	CTY.	FUND SYMBOL	ACRES/UNITS	RATE

AMOUNT	ANV. DATE	EXP. DATE	BILL CYC.	S/C	DISTRICT	NEXT BILL	MISC. DATA	U of M	ACTUAL UNITS

APPLY REMITTANCE

ACTION	FUND SYMBOL	CTY.	AMOUNT
FILING FEE			
RENTAL			
UNEARNED			
REFUND			
TOTAL			
AMOUNT DUE			

Remarks:

*Acknowledged/sgm*

BY:

DATE:

- Lease in Escrow?
- KGS? Of Interest?
- Auto Escalates? Operating Rights?
- Auto Renew? Operator
- Bond Filed?

FOR MMS USE ONLY

BILLEE NUMBER		FOREST REFUGE
OCS SECTION CODE		



**39092**  
 93167  
 yie

AFFIDAVIT OF ANNUAL ASSESSMENT WORK

STATE OF ARIZONA }  
 COUNTY OF PIMA } ss.

Kirby C. Coryell, being duly sworn, deposes and says that he is a citizen of the United States and more than twenty one years of age, and resides at 5140 East Burns Street, in the city of Tucson, County of Pima, State of Arizona, and is personally acquainted with those certain mining claims and premises located and described as follows:

<u>Name of Claim</u>	<u>Location Certificate</u>		<u>B.L.M. Serial No.</u>
	<u>Book</u>	<u>Page</u>	
Kay 27 ✓	262	329	39117 .
Amended	471	65	
Kay 28 ✓	262	330	39118 .
Amended	471	66	
Kay 29 ✓	262	331	39119 .
Amended	471	67	
Kay 30 ✓	262	332	39120 .
Amended	471	68	
Kay 31 ✓	262	333	39121 .
Amended	471	69	
Kay 32 ✓	262	334	39122 .
Amended	471	70	
Kay 33 ✓	262	335	39123 .
Amended	471	71	
Kay 34 ✓	262	336	39124 .
Amended	471	72	
Kay 35 ✓	262	337	39125 .
Amended	471	73	
Kay 36 ✓	262	338	39126 .
Amended	471	74	
Kay 37 ✓	262	339	39127 .
Amended	471	75	
Kay 38 ✓	262	340	39128 .
Amended	471	76	
Kay 39 ✓	262	341	39129 .
Amended	471	77	
Kay 40 ✓	262	342	39130 .
Amended	471	78	
Kay 41 ✓	262	343	39131 .
Amended	471	79	
Kay 42 ✓	262	344	39132 .
Amended	471	80	
Kay 43 ✓	262	345	39133 .
Amended	471	81	
Kay 44 ✓	262	346	39134 .
Amended	471	82	
Kay 45 ✓	262	347	39135 .
Amended	471	83	
Kay 46 ✓	262	348	39136 .
Amended	471	84	
Kay 47 ✓	488	246	93167 .
Kay 48 ✓	488	248	93168 .

**RECEIVED**  
 B.L.M. AZ STATE OFFICE  
 DEC 22 1989  
 7:45 A.M.  
 PHOENIX, ARIZONA

<u>Name of Claim</u>	<u>Location Certificate</u>		<u>B.L.M. Serial No.</u>
	<u>Book</u>	<u>Page</u>	
Kay 61 ✓	265	145	AMC 39146.
Amended	471	94	
Kay 62 ✓	488	254	93171.
Kay 63 ✓	262	363	39147.
Amended	471	95	
Kay 64 ✓	262	364	39148.
Amended	471	96	
Kay 65 ✓	262	365	39149.
Amended	471	97	
Kay 66 ✓	262	366	39150.
Amended	471	98	
Kay 67 ✓	262	367	39151.
Amended	471	99	
Kay 68 ✓	262	368	39152.
Amended	471	100	
Kay 69 ✓	262	369	39153.
Amended	471	101	
Kay 70 ✓	262	370	39154.
Amended	471	102	
Kay 71 ✓	262	371	39155.
Amended	471	103	
Kay 72 ✓	262	372	39156.
Amended	471	104	
Kay 73 ✓	265	147	39157.
Amended	471	105	
Kay 74 ✓	488	256	93172.
Kay 75 ✓	265	149	39158.
Kay 106 ✓	488	264	93176.
Kay 107 ✓	488	266	93177.
Kay 115 ✓	270	273	39192.
Amended	471	140	
Kay 116 ✓	270	274	39193.
Amended	471	141	
Kay 117 ✓	270	275	39194.
Amended	471	142	
Kay 119 ✓	270	276	39196.
Amended	471	144	
Kay 120 ✓	270	277	39197.
Amended	471	145	
Kay 121 ✓	270	278	39198.
Amended	471	146	
Kay 122 ✓	488	268	93178.
Kay 124 ✓	488	272	93180.
Kay 126 ✓	488	276	93182.

RECEIVED  
 B.L.M. AZ STATE OFFICE  
 DEC 22 1989  
 7:45 A.M.  
 PHOENIX, ARIZONA

all situated (by projection, area unsurveyed) in Sections 16, 17, 20 and 21, Township 1 N, Range 14 E, in the Globe Mining District, County of Gila and State of Arizona, and notices of location of which said mining claims are recorded in the office of the County Recorder of said County of Gila.

That between the first day of September, 1988 and the thirty first day of August 1989, at least \$4,800.00 worth of work was performed and done for the purpose of developing all of said mining claims and to develop each of said mining claims, as all of said mining claims adjoin each other and are extensions of each other and the said mining claims constitute one group; and the tendency of said work was to develop each and all of said mining claims as part of a general plan of exploration; that said work and improvements were made by and at the expense of Kirby C. Coryell, General Partner of CanUS, Ltd., owners of said claims, whose address is 5140 East Burns Street, Tucson, Arizona, 85711, for the purpose of complying with the laws of the United States and the State of Arizona, pertaining to assessment or annual work, for the purpose of holding title to said claims for the valuable mineral contained therein.

That the work consisted of an Induced Polarization Survey, whose position with respect to the boundaries and discovery monuments of the claims is shown on Exhibit A. This work was performed by Zonge Engineering and Research Organization, 3322 E. Fort Lowell Road, Tucson, Az., 85716, aided by Jerry Johnson, Box 962, Claypool, Az., and Jess Mann, 108 Miami Gardens Dr., Miami, Az. who laid out and picked up wires, and packed water for electrodes, on foot, by horse-back and pack horses. The Zonge firm is recognized within the industry as expert in this work, and Mann and Johnson are experts with horses. The refinement of the raw geophysical data was performed by Elliot Geophysical Co., Inc., 3865 E 34th Street, Suite 106, Tucson, Az., 85713, also recognized within the industry as expert in this matter.

The charges, and value of the work, follows:

Zonge Fee: Crew: 1.7 das@ \$1,275; 5 das@ \$1,100/da.	7,667.
Expenses; mob. & demob, & misc.	2,396.78
Elliot Fee	1,316.25
Mann & Johnson Fee (\$100./man day, <i>14.9 man days</i> )	1,490.
\$25./horse day, \$20./vehicle day	390.
	<u>\$13,260.03</u>

The basic findings of the survey, which progressed slowly due to electrical interference from the nearby operating mines and towns, and from distant lightning, all of which also lessened the confidence level of the readings, was a confirmation of sulfides at depth in the same area as previously indicated by other types of geophysical and geochemical techniques.

DATED THIS December 19 1989  
County of Pima  
State of Arizona

*Kirby C. Coryell*  
Kirby C. Coryell  
General Partner, CanUS Ltd.

Subscribed and sworn to before me by Kirby C. Coryell  
this 19<sup>th</sup> day of December 1989.

RECEIVED  
B.L.M. AZ STATE OFFICE

*Francis J. Kelly*  
Notary Public

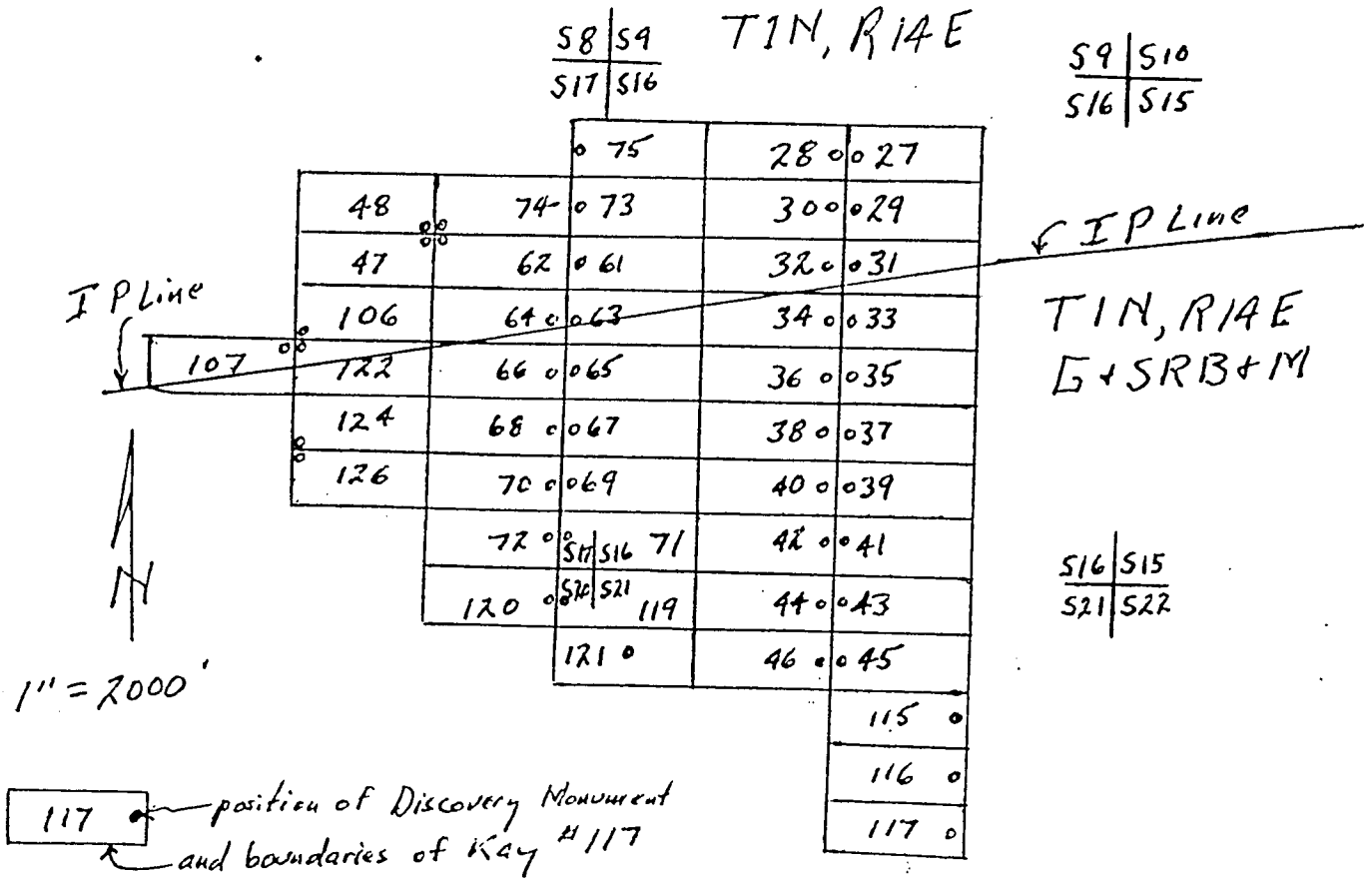
DEC 22 1989

7:45 A.M.  
TUCSON, ARIZONA

NOTARY PUBLIC STATE OF ARIZONA

1-4

# EXHIBIT A to AFFIDAVIT OF ASSESSMENT WORK KAY LODGE MINING CLAIMS, GLOBE MINING DISTRICT GILA COUNTY, ARIZONA



These claims have the following AMC Numbers:

- 39117 - 39136
- 39146 - 39158
- 39192 - 39194
- 39196 - 39198
- 93167 - 93168
- 93171 - 93172
- 93176 - 93178
- 93180
- 93182

RECEIVED  
B.L.M. AZ STATE OFFICE

DEC 22 1989

7:45 A.M.  
PHOENIX, ARIZONA



UNITED STATES  
DEPARTMENT OF THE INTERIOR  
BUREAU OF LAND MANAGEMENT

RECEIPT AND ACCOUNTING ADVICE

NO. 1693511 02

Subject: AFFIDAVIT OF LABOR (48) BAF/AZ 12-26-89 0 30 12 24000

Applicant: KIRBY C. CORYELL  
5140 E. BURNS  
TUCSON, AZ 85711

Remitter: SAME - CK #568  
RT. 1, BOX 250  
VASHON, WA 98070  
206 567-4554

Assignor:

LEASE MANAGEMENT DATA									
		<input type="checkbox"/> NEW	<input type="checkbox"/> UPDATE	<input type="checkbox"/> PAYMENT					
ORIGINAL SERIAL NO.	ASG.	TYPE	ST.	CTY.	FUND SYMBOL			ACRES/UNITS	RATE
AMC 39117 ET AL									

AMOUNT	ANV. DATE	EXP. DATE	BILL CYC.	S/C	DISTRICT	NEXT BILL	MISC. DATA	U of M	ACTUAL UNITS

ASSIGNMENT SERIAL NO.	ASG.	TYPE	ST.	CTY.	FUND SYMBOL			ACRES/UNITS	RATE

AMOUNT	ANV. DATE	EXP. DATE	BILL CYC.	S/C	DISTRICT	NEXT BILL	MISC. DATA	U of M	ACTUAL UNITS

APPLY REMITTANCE			
ACTION	FUND SYMBOL	CTY.	AMOUNT
FILING FEE			
RENTAL			
UNEARNED			
REFUND			
TOTAL			
AMOUNT DUE			

Remarks:

*Check  
12-26-89  
JDM*

BY: \_\_\_\_\_ DATE: \_\_\_\_\_

Lease in Escrow?  
 KGS? Of Interest?  
 Auto Escalates? Operating Rights?  
 Auto Renew? Operator  
 Bond Filed?

**FOR MMS USE ONLY**

BILLEE		FOREST REFUGE
NUMBER		
OCS SECTION		
CODE		



AFFIDAVIT OF PERFORMANCE OF ANNUAL WORK ARIZONA

B.L.N. AZ STATE OFFICE

35795  
39092  
131768  
48124  
SR  
4

350X178A PAGE 001

STATE OF ARIZONA )  
 )ss.  
COUNTY OF GILA )

1989 DEC -4 PM 2:20  
PHOENIX, ARIZONA

I, Peter W. Anderson, being duly sworn, deposes and says that he is a citizen of the United States and more than eighteen years of age, resides at P. O. Box 4444, Claypool, Arizona 85532, is personally acquainted with the mining claims described in Exhibit "A" attached hereto, situated in Globe-Miami Mining District, Gila County, Arizona.

The location of the claims by Township, Range, and Section, the Book and Page numbers wherein the original or latest amended location of each claim is recorded and the Bureau of Land Management serial numbers are shown on Exhibit "A", attached.

That between the 1st day of September, 1988 and September 1, 1989, at least one hundred dollars (\$100.00) worth of work and improvements per claim were done and performed upon said claims, not including the location work of said claims, for assessment year ending September 1, 1989; that said work and improvements were made for the benefit of all the claims listed in said Exhibit "A", and all of said claims are contiguous. Such work and improvements were made by and at the expense of Cyprus Miami Mining Corporation, owner of said claims, for the purpose of complying with the laws of the United States pertaining to assessment or annual work, the same being as follows: Boyles Brothers Drilling Company deepened Drill Hole #252 from 1,020 feet to 1,438 feet.

The Affiant is duly authorized by Cyprus Miami Mining Corporation to make this Affidavit.

Peter W. Anderson  
Peter W. Anderson, Agent

Owners Address: P. O. Box 3299  
9100 E. Mineral Circle  
Englewood, Colorado 80155  
Attn: J. J. Bensing  
Manager, Property Management



STATE OF ARIZONA )  
 )ss.  
County of Gila )

SUBSCRIBED AND SWORN to before me this 16th day of November, 1989.

Ronan O. Sheppard  
Notary Public in and for  
the State of Arizona

My commission expires: 8-17-90

1989 DEC -4 PM 2:20

STATE OF ARIZONA

PHOENIX, ARIZONA

County of Gila

EXHIBIT "A" to Affidavit of Performance of Annual Work subscribed and sworn to by Peter W. Anderson, dated November 16, 1989 relative to the following unpatented mining claims situated in the Globe-Miami Mining District, Gila County, Arizona, the location notices of which are filed in the office of the County Recorder of said County, and assigned serial numbers by Bureau of Land Management as follows:

Claim Name	Records of Gila County		Amended		B.L.M. Serial No.
	Book	Page	Book	Page	
Quartz Site No. 4 (A)	466	188			A MC 35795
Quartz Site No. 5 (A)	466	187			A MC 35796
Quartz Site No. 6 (A)	466	186			A MC 35797
Quartz Site No. 7 (A)	466	185			A MC 35798
Quartz Site No. 8 (A)	466	184			A MC 35799
Quartz Site #25 (A)	466	220			A MC 35817
Quartz Site #26 (A)	466	221			A MC 35818
Quartz Site #27 (A)	466	166			A MC 35819
Hardrock No. 1 (A)	466	200			A MC 35822
Hardrock No. 2 (A)	466	193			A MC 35823
Moonlight (A)	466	196			A MC 35826
Black Oak (A)	466	199			A MC 35827
Black Oak No. 2 (A)	466	198			A MC 35828
Black Oak No. 3 (A)	466	197			A MC 35829
Pinto Copper Fraction (A)	466	204			A MC 35837
Pinto Copper No.1 (A)	466	210			A MC 35838
Pinto Copper No.2 (A)	466	211			A MC 35839
Pinto Copper No.3 (A)	466	212			A MC 35840
Pinto Copper No.4 (A)	466	213			A MC 35841
Pinto Copper No.5 (A)	466	214			A MC 35842
Pinto Copper No.6 (A)	466	219			A MC 35843
Pinto Copper No.7 (A)	466	222			A MC 35844
Pinto Copper No.8 (A)	466	223			A MC 35845
Pinto Copper No.9 (A)	466	205			A MC 35846
Pinto Copper No.10 (A)	466	206			A MC 35847
Pinto Copper No.11 (A)	466	207			A MC 35848
Pinto Copper No.12 (A)	466	208			A MC 35849
Pinto Copper No.13 (A)	466	209			A MC 35850
Kay 1	262	305	471	40	A MC 39092
Kay 2	262	306	471	41	A MC 39093
Kay 3	262	307	471	42	A MC 39094
Kay 4	262	308	471	43	A MC 39095
Kay 5	262	309	471	44	A MC 39096
Kay 6	262	310	471	45	A MC 39097

(Cont'd)

1999 DEC -4 PM 2: 20

EXHIBIT "A"  
Page -2-

PHOENIX, ARIZONA

Records of Gila County

Claim Name	Book Page		Amended		B.L.M. Serial No.
	Book	Page	Book	Page	
Kay 7	262	311	471	46	A MC 39098
Kay 8	262	312	471	47	A MC 39099
Kay 9	262	313	471	48	A MC 39100
Kay 10	262	314	471	49	A MC 39101
Kay 11	262	315	471	50	A MC 39102
Kay 12	262	316	471	51	A MC 39103
Kay 13	262	317	471	52	A MC 39104
Kay 14	262	318	471	53	A MC 39105
Kay 15	262	319	471	54	A MC 39106
Kay 16	262	320	471	55	A MC 39107
Kay 17	262	321	471	56	A MC 39108
Kay 18	262	322	471	57	A MC 39109
Kay 19	262	323	471	58	A MC 39110
Kay 20	262	324	471	59	A MC 39111
Kay 21	262	325	471	60	A MC 39112
Kay 22	262	326	471	61	A MC 39113
Kay 23	262	327	471	62	A MC 39114
Kay 50	262	352	471	85	A MC 39137
Kay 51	262	353	471	86	A MC 39138
Kay 52	262	354	471	87	A MC 39139
Kay 53	262	355	471	88	A MC 39140
Kay 54	262	356	471	89	A MC 39141
Kay 55	262	357	471	90	A MC 39142
Kay 56	262	358	471	91	A MC 39143
Kay 57	262	359	471	92	A MC 39144
Kay 58	262	360	471	93	A MC 39145
Kay 81	264	328	471	110	A MC 39162
Kay 82	264	329	471	111	A MC 39163
Kay 85	262	373	471	113	A MC 39165
Kay 86	262	374	471	114	A MC 39166
Kay 87	262	375	471	115	A MC 39167
Kay 88	262	376	471	116	A MC 39168
Kay 89	262	377	471	117	A MC 39169
Kay 90	262	378	471	118	A MC 39170
Kay 91	262	379	471	119	A MC 39171
Kay 92	262	380	471	120	A MC 39172
Kay 93	262	381	471	121	A MC 39173
Kay 94	262	382	471	122	A MC 39174
Kay 95	262	383	471	123	A MC 39175
Kay 96	262	384	471	124	A MC 39176
Kay 97	262	385	471	125	A MC 39177
Kay 98	262	386	471	126	A MC 39178
Kay 99	262	387	471	127	A MC 39179
Kay 100	262	388	471	128	A MC 39180
Kay 101	262	389	471	129	A MC 39181

39098-11

39137-45

39162-3

39165-81

(Cont'd)

Handwritten mark: a circle containing the number 2.

EXHIBIT "A"  
Page -3-

Claim Name	Records of Gila County		Amended		B.L.M. Serial No.
	Book	Page	Book	Page	
Kay 102	262	390	471	130	A MC 39182
Kay 103	262	391	471	131	A MC 39183
Kay 104	262	392	471	132	A MC 39184
Kay 108	262	396	471	133	A MC 39185
Kay 109	270	267	471	134	A MC 39186
Kay 110	270	268	471	135	A MC 39187
Kay 111	270	269	471	136	A MC 39188
Kay 112	270	270	471	137	A MC 39189
Kay 113	270	271	471	138	A MC 39190
Kay 114	270	272	471	139	A MC 39191
Kay 142	536	11			A MC 131768
Kay 143	536	13			A MC 131769

39182-91  
131768

Docket

Deserter	20	16	24	239	A MC 48124
Chief #3	25	79	24	240	A MC 48125
Chief #4	25	80	24	241	A MC 48126
Chief #5	25	81	24	242	A MC 48127
Chief #6	25	82	24	243	A MC 48128
CHIEF FRACTION	694	559			A MC 265777

3  
131768

LAND SUBDIVISION LOCATION: Sections 9, 10, 14, 15, 16, 21, 22, 27, & 28, Township 1 North, Range 14 East, G.&S.R.M., Gila County, Arizona.

REC'D DEC -4 PM 2:21  
PHOTOGRAPHY  
GILA COUNTY RECORDS

\$10.00 + \$4.00  
1:20  
e. ck# 60212.165

583472

STATE OF ARIZONA, County of Gila, ss:  
I do hereby certify that the within instrument was filed and recorded at request of Cyprus Miami Mining Corp.

Date Nov. 20, 1989 Time 1:20 P. M., Docket 784 Official Records Page S. 867 - 87  
Records of Gila County, Arizona.

WITNESS my hand and official seal the day and year first above written.

MARY-V. DE PAOLI, County Recorder

By Paula Mitchell, Deput

pick up  
473-7159

MICROFILMED  
COMPARE

18



AFFIDAVIT OF PERFORMANCE OF ANNUAL WORK - ARIZONA

357-10  
39092  
265777  
131768  
48124  
CD

STATE OF ARIZONA )  
 ) ss.  
COUNTY OF GILA )

I, Peter W. Anderson, being duly sworn, deposes and says that he is a citizen of the United States and more than eighteen years of age, resides at P.O. Box 4444, Claypool, Arizona 85532, is personally acquainted with the mining claims described in Exhibit "A" attached hereto, situated in Globe-Miami Mining District, Gila County, Arizona.

The location of the claims by Township, Range, and Section, the book and page numbers wherein the original or latest amended location of each claim is recorded and the Bureau of Land Management serial numbers are shown on Exhibit "A", attached.

That between the 1st day of September, 1987 and September 1, 1988, at least one hundred dollars (\$100.00) worth of work and improvements per claim were done and performed upon said claims, not including the location work of said claims, for assessment year ending September 1, 1988; that said work and improvements were made for the benefit of all the claims listed in said Exhibit "A", and all of said claims are contiguous. Such work and improvements were made by and at the expense of Cyprus Miami Mining Corporation, owner of said claims for the purpose of complying with the laws of the United States pertaining to assessment or annual work, the same being as follows: Persons who performed the work were Boyles Brothers Drilling Company. Work performed was deepened Drill Hole 252 from 594 ft. to 1,020 ft.

The Affidavit is duly authorized by Cyprus Miami Mining Corporation to make this Affidavit.

Peter W. Anderson

P. O. Box 3299  
9100 E. Mineral Circle  
Englewood, Colorado 80155  
Attn: J. J. Bensing  
Supervisor, Property Management

RECEIVED  
BLM AZ STATE OFFICE  
PHOENIX, ARIZONA  
10 06 AM '88

STATE OF ARIZONA )  
 ) ss.  
County of Gila )

SUBSCRIBED AND SWORN to before me this 29th day of November, 1988.

RECEIVED  
BLM AZ STATE OFFICE  
PHOENIX, ARIZONA  
DEC 1 10 34 AM '88

Marion E. D'Appa  
Notary Public in and for  
the State of Arizona

My commission expires: 8-17-90



STATE OF ARIZONA

County of Gila

EXHIBIT "A" to Affidavit of Performance of Annual Work subscribed and sworn to by Peter W. Anderson, dated 29 November 1988 relative to the following unpatented mining claims situated in the Globe-Miami Mining District, Gila County, Arizona, the location notices of which are filed in the office of the County Recorder of said County, and assigned serial numbers by Bureau of Land Management as follows:

Claim Name	Records of Gila County		Amended		B.L.M. Serial No.
	Book	Page	Book	Page	
Quartz Site No. 4 (A)	466	188			A MC 35795 ✓
Quartz Site No. 5 (A)	466	187			A MC 35796 ✓
Quartz Site No. 6 (A)	466	186			A MC 35797 ✓
Quartz Site No. 7 (A)	466	185			A MC 35798 ✓
Quartz Site No. 8 (A)	466	184			A MC 35799 ✓
Quartz Site #25 (A)	466	220			A MC 35817 ✓
Quartz Site #26 (A)	466	221			A MC 35818 ✓
Quartz Site #27 (A)	466	166			A MC 35819 ✓
Hardrock No. 1 (A)	466	200			A MC 35822 ✓
Hardrock No. 2 (A)	466	193			A MC 35823 ✓
Moonlight (A)	466	196			A MC 35826 ✓
Black Oak (A)	466	199			A MC 35827 ✓
Black Oak No. 2 (A)	466	198			A MC 35828 ✓
Black Oak No. 3 (A)	466	197			A MC 35829 ✓
Pinto Copper Fraction (A)	466	204			A MC 35837 ✓
Pinto Copper No.1 (A)	466	210			A MC 35838 ✓
Pinto Copper No.2 (A)	466	211			A MC 35839 ✓
Pinto Copper No.3 (A)	466	212			A MC 35840 ✓
Pinto Copper No.4 (A)	466	213			A MC 35841 ✓
Pinto Copper No.5 (A)	466	214			A MC 35842 ✓
Pinto Copper No.6 (A)	466	219			A MC 35843 ✓
Pinto Copper No.7 (A)	466	222			A MC 35844 ✓
Pinto Copper No.8 (A)	466	223			A MC 35845 ✓
Pinto Copper No.9 (A)	466	205			A MC 35846 ✓
Pinto Copper No.10 (A)	466	206			A MC 35847 ✓
Pinto Copper No.11 (A)	466	207			A MC 35848 ✓
Pinto Copper No.12 (A)	466	208			A MC 35849 ✓
Pinto Copper No.13 (A)	466	209			A MC 35850 ✓
Kay 1	262	305	471	40	A MC 39092 ✓
Kay 2	262	306	471	41	A MC 39093 ✓
Kay 3	262	307	471	42	A MC 39094 ✓
Kay 4	262	308	471	43	A MC 39095 ✓
Kay 5	262	309	471	44	A MC 39096 ✓
Kay 6	262	310	471	45	A MC 39097 ✓

(Cont'd)

RECEIVED  
 B.L.M. AZ STATE OFFICE  
 DEC 1 10 08 AM '88  
 PHOENIX, ARIZONA

Records of Gila County

<u>Claim Name</u>	<u>Book Page</u>		<u>Amended Book Page</u>		<u>B.L.M. Serial No.</u>
	<u>Book</u>	<u>Page</u>	<u>Book</u>	<u>Page</u>	
Kay 7	262	311	471	46	A MC 39098 ✓
Kay 8	262	312	471	47	A MC 39099 ✓
Kay 9	262	313	471	48	A MC 39100 ✓
Kay 10	262	314	471	49	A MC 39101 ✓
Kay 11	262	315	471	50	A MC 39102 ✓
Kay 12	262	316	471	51	A MC 39103 ✓
Kay 13	262	317	471	52	A MC 39104 ✓
Kay 14	262	318	471	53	A MC 39105 ✓
Kay 15	262	319	471	54	A MC 39106 ✓
Kay 16	262	320	471	55	A MC 39107 ✓
Kay 17	262	321	471	56	A MC 39108 ✓
Kay 18	262	322	471	57	A MC 39109 ✓
Kay 19	262	323	471	58	A MC 39110 ✓
Kay 20	262	324	471	59	A MC 39111 ✓
Kay 21	262	325	471	60	A MC 39112 ✓
Kay 22	262	326	471	61	A MC 39113 ✓
Kay 23	262	327	471	62	A MC 39114 ✓
Kay 50	262	352	471	85	A MC 39137 ✓
Kay 51	262	353	471	86	A MC 39138 ✓
Kay 52	262	354	471	87	A MC 39139 ✓
Kay 53	262	355	471	88	A MC 39140 ✓
Kay 54	262	356	471	89	A MC 39141 ✓
Kay 55	262	357	471	90	A MC 39142 ✓
Kay 56	262	358	471	91	A MC 39143 ✓
Kay 57	262	359	471	92	A MC 39144 ✓
Kay 58	262	360	471	93	A MC 39145 ✓
Kay 81	264	328	471	110	A MC 39162 ✓
Kay 82	264	329	471	111	A MC 39163 ✓
Kay 85	262	373	471	113	A MC 39165 ✓
Kay 86	262	374	471	114	A MC 39166 ✓
Kay 87	262	375	471	115	A MC 39167 ✓
Kay 88	262	376	471	116	A MC 39168 ✓
Kay 89	262	377	471	117	A MC 39169 ✓
Kay 90	262	378	471	118	A MC 39170 ✓
Kay 91	262	379	471	119	A MC 39171 ✓
Kay 92	262	380	471	120	A MC 39172 ✓
Kay 93	262	381	471	121	A MC 39173 ✓
Kay 94	262	382	471	122	A MC 39174 ✓
Kay 95	262	383	471	123	A MC 39175 ✓
Kay 96	262	384	471	124	A MC 39176 ✓
Kay 97	262	385	471	125	A MC 39177 ✓
Kay 98	262	386	471	126	A MC 39178 ✓
Kay 99	262	387	471	127	A MC 39179 ✓
Kay 100	262	388	471	128	A MC 39180 ✓
Kay 101	262	389	471	129	A MC 39181 ✓

RECEIVED B.L.M. AZ STATE OFFICE  
 RECEIVED B.L.M. AZ STATE OFFICE  
 NOV 31 10 08 AM '88  
 DEC 1 10 34 AM '88

(Cont'd)

Claim Name	Records of Gila County		Amended		B.L.M. Serial No.
	Book	Page	Book	Page	
Kay 102	262	390	471	130	A MC 39182 ✓
Kay 103	262	391	471	131	A MC 39183 ✓
Kay 104	262	392	471	132	A MC 39184 ✓
Kay 108	262	396	471	133	A MC 39185 ✓
Kay 109	270	267	471	134	A MC 39186 ✓
Kay 110	270	268	471	135	A MC 39187 ✓
Kay 111	270	269	471	136	A MC 39188 ✓
Kay 112	270	270	471	137	A MC 39189 ✓
Kay 113	270	271	471	138	A MC 39190 ✓
Kay 114	270	272	471	139	A MC 39191 ✓
Kay 142	536	11			A MC 131768 ✓
Kay 143	536	13			A MC 131769 ✓
<u>Docket</u>					
Deserter	20	16	24	239	A MC 48124 ✓
Chief #3	25	79	24	240	A MC 48125 ✓
Chief #4	25	80	24	241	A MC 48126 ✓
Chief #5	25	81	24	242	A MC 48127 ✓
Chief #6	25	82	24	243	A MC 48128 ✓
CHIEF FRACTION	694	559			A MC 265777 ✓

LAND SUBDIVISION LOCATION: Sections 9, 10, 14, 15, 16, 21, 22, 27, & 28, Township 1 North, Range 14 East, G.&S.R.M., Gila County, Arizona.

RECEIVED  
B.L.M. AZ STATE OFFICE  
NOV 31 10 08 AM '88  
PHOENIX, ARIZONA

RECEIVED  
B.L.M. AZ STATE OFFICE  
DEC 1 10 34 AM '88  
PHOENIX, ARIZONA







STATE OF ARIZONA

County of Gila

EXHIBIT "A" to Affidavit of Performance of Annual Work subscribed and sworn to by Peter W. Anderson, dated 29 November 1988 relative to the following unpatented mining claims situated in the Globe-Miami Mining District, Gila County, Arizona, the location notices of which are filed in the office of the County Recorder of said County, and assigned serial numbers by Bureau of Land Management as follows:

Claim Name	Records of Gila County		Amended		B.L.M. Serial No.
	Book	Page	Book	Page	
Quartz Site No. 4 (A)	466	188			A MC 35795 —
Quartz Site No. 5 (A)	466	187			A MC 35796.
Quartz Site No. 6 (A) ✓	466	186			A MC 35797.
Quartz Site No. 7 (A)	466	185			A MC 35798.
Quartz Site No. 8 (A)	466	184			A MC 35799 —
Quartz Site #25 (A) ✓	466	220			A MC 35817 ✓
Quartz Site #26 (A) ✓	466	221			A MC 35818 .
Quartz Site #27 (A) -	466	166			A MC 35819 —
Hardrock No. 1 (A) ✓	466	200			A MC 35822 -
Hardrock No. 2 (A) ✓	466	193			A MC 35823 -
Moonlight (A) •	466	196			A MC 35826 —
Black Oak (A) •	466	199			A MC 35827.
Black Oak No. 2 (A) •	466	198			A MC 35828.
Black Oak No. 3 (A) •	466	197			A MC 35829 ✓
Pinto Copper Fraction (A) ✓	466	204			A MC 35837 —
Pinto Copper No.1 (A) •	466	210			A MC 35838.
Pinto Copper No.2 (A) •	466	211			A MC 35839.
Pinto Copper No.3 (A) •	466	212			A MC 35840.
Pinto Copper No.4 (A) •	466	213			A MC 35841.
Pinto Copper No.5 (A) •	466	214			A MC 35842.
Pinto Copper No.6 (A) •	466	219			A MC 35843.
Pinto Copper No.7 (A) •	466	222			A MC 35844.
Pinto Copper No.8 (A) •	466	223			A MC 35845.
Pinto Copper No.9 (A) •	466	205			A MC 35846.
Pinto Copper No.10 (A) •	466	206			A MC 35847.
Pinto Copper No.11 (A) •	466	207			A MC 35848.
Pinto Copper No.12 (A) •	466	208			A MC 35849.
Pinto Copper No.13 (A) •	466	209			A MC 35850 ✓
Kay 1	262	305	471	40	A MC 39092 —
Kay 2	262	306	471	41	A MC 39093.
Kay 3	262	307	471	42	A MC 39094.
Kay 4	262	308	471	43	A MC 39095.
Kay 5	262	309	471	44	A MC 39096.
Kay 6	262	310	471	45	A MC 39097.

(Cont'd)

RECEIVED  
 B.L.M. AZ STATE OFFICE  
 NOV 12 8 00 AM '88  
 ARIZONA PHOENIX



EXHIBIT "A"  
Page -2-

<u>Claim Name</u>	<u>Records of Gila County</u>		<u>Amended</u>		<u>B.L.M.</u>
	<u>Book</u>	<u>Page</u>	<u>Book</u>	<u>Page</u>	<u>Serial No.</u>
Kay 7	262	311	471	46	A MC 39098
Kay 8	262	312	471	47	A MC 39099
Kay 9	262	313	471	48	A MC 39100
Kay 10	262	314	471	49	A MC 39101
Kay 11	262	315	471	50	A MC 39102
Kay 12	262	316	471	51	A MC 39103
Kay 13	262	317	471	52	A MC 39104
Kay 14	262	318	471	53	A MC 39105
Kay 15	262	319	471	54	A MC 39106
Kay 16	262	320	471	55	A MC 39107
Kay 17	262	321	471	56	A MC 39108
Kay 18	262	322	471	57	A MC 39109
Kay 19	262	323	471	58	A MC 39110
Kay 20	262	324	471	59	A MC 39111
Kay 21	262	325	471	60	A MC 39112
Kay 22	262	326	471	61	A MC 39113
Kay 23 ✓	262	327	471	62	A MC 39114
Kay 50 ✓	262	352	471	85	A MC 39137
Kay 51	262	353	471	86	A MC 39138
Kay 52	262	354	471	87	A MC 39139
Kay 53	262	355	471	88	A MC 39140
Kay 54	262	356	471	89	A MC 39141
Kay 55	262	357	471	90	A MC 39142
Kay 56	262	358	471	91	A MC 39143
Kay 57	262	359	471	92	A MC 39144
Kay 58 ✓	262	360	471	93	A MC 39145
Kay 81	264	328	471	110	A MC 39162
Kay 82	264	329	471	111	A MC 39163
Kay 85	262	373	471	113	A MC 39165
Kay 86	262	374	471	114	A MC 39166
Kay 87	262	375	471	115	A MC 39167
Kay 88	262	376	471	116	A MC 39168
Kay 89	262	377	471	117	A MC 39169
Kay 90	262	378	471	118	A MC 39170
Kay 91	262	379	471	119	A MC 39171
Kay 92	262	380	471	120	A MC 39172
Kay 93	262	381	471	121	A MC 39173
Kay 94	262	382	471	122	A MC 39174
Kay 95	262	383	471	123	A MC 39175
Kay 96	262	384	471	124	A MC 39176
Kay 97	262	385	471	125	A MC 39177
Kay 98	262	386	471	126	A MC 39178
Kay 99	262	387	471	127	A MC 39179
Kay 100	262	388	471	128	A MC 39180
Kay 101	262	389	471	129	A MC 39181

RECEIVED  
B.L.M. AZ STATE OFFICE  
DEC 12 8 00 AM '88  
ARIZONA

(Cont'd)

EXHIBIT "A"  
Page -3-

Claim Name	Records of Gila County				B.L.M. Serial No.
	Book	Page	Amended Book	Page	
Kay 102	262	390	471	130	A MC 39182
Kay 103	262	391	471	131	A MC 39183
Kay 104	262	392	471	132	A MC 39184
Kay 108	262	396	471	133	A MC 39185
Kay 109	270	267	471	134	A MC 39186
Kay 110	270	268	471	135	A MC 39187
Kay 111	270	269	471	136	A MC 39188
Kay 112	270	270	471	137	A MC 39189
Kay 113	270	271	471	138	A MC 39190
Kay 114	270	272	471	139	A MC 39191
Kay 142	536	11			A MC 131768
Kay 143	536	13			A MC 131769
<u>Docket</u>					
Deserter	20	16	24	239	A MC 48124
Chief #3	25	79	24	240	A MC 48125
Chief #4	25	80	24	241	A MC 48126
Chief #5	25	81	24	242	A MC 48127
Chief #6	25	82	24	243	A MC 48128
CHIEF FRACTION	694	559			A MC 265777

-----  
 LAND SUBDIVISION LOCATION: Sections 9, 10, 14, 15, 16, 21, 22, 27,  
 & 28, Township 1 North, Range 14 East,  
 G.&S.R.M., Gila County, Arizona.

RECEIVED  
 B.L.M. AZ STATE OFFICE  
 DEC 12 8 00 AM '88  
 PHOENIX, ARIZONA

AFFIDAVIT OF ANNUAL ASSESSMENT WORK

STATE OF ARIZONA }  
                          } ss.  
COUNTY OF PIMA }

Kirby C. Coryell, being duly sworn, deposes and says that he is a citizen of the United States and more than twenty one years of age, and resides at 5140 East Burns Street, in the city of Tucson, County of Pima, State of Arizona, and is personally acquainted with those certain mining claims and premises located and described as follows:

<u>Name of Claim</u>	<u>Location Certificate</u>		<u>B.L.M. Serial No.</u>
	<u>Book</u>	<u>Page</u>	
Kay 27	262	329	39117
Amended	471	65	
Kay 28	262	330	39118
Amended	471	66	
Kay 29	262	331	39119
Amended	471	67	
Kay 30	262	332	39120
Amended	471	68	
Kay 31	262	333	39121
Amended	471	69	
Kay 32	262	334	39122
Amended	471	70	
Kay 33	262	335	39123
Amended	471	71	
Kay 34	262	336	39124
Amended	471	72	
Kay 35	262	337	39125
Amended	471	73	
Kay 36	262	338	39126
Amended	471	74	
Kay 37	262	339	39127
Amended	471	75	
Kay 38	262	340	39128
Amended	471	76	
Kay 39	262	341	39129
Amended	471	77	
Kay 40	262	342	39130
Amended	471	78	
Kay 41	262	343	39131
Amended	471	79	
Kay 42	262	344	39132
Amended	471	80	
Kay 43	262	345	39133
Amended	471	81	
Kay 44	262	346	39134
Amended	471	82	
Kay 45	262	347	39135
Amended	471	83	
Kay 46	262	348	39136
Amended	471	84	
Kay 47	488	246	93167
Kay 48	488	248	93168

**RECEIVED**  
B.L.M. AZ STATE OFFICE  
AUG 30 1988  
7:45 A.M.  
PHOENIX, ARIZONA

39117  
thru  
39136

<u>Name of Claim</u>	<u>Location Certificate</u>		<u>B.L.M. Serial No.</u>	
	<u>Book</u>	<u>Page</u>		
Kay 61	265	145	AMC	39146
Amended	471	94		39157
Kay 62	488	254		93171
Kay 63	262	363		39147
Amended	471	95		
Kay 64	262	364		39148
Amended	471	96		
Kay 65	262	365		39149
Amended	471	97		
Kay 66	262	366		39150
Amended	471	98		
Kay 67	262	367		39151
Amended	471	99		
Kay 68	262	368		39152
Amended	471	100		
Kay 69	262	369		39153
Amended	471	101		
Kay 70	262	370		39154
Amended	471	102		
Kay 71	262	371		39155
Amended	471	103		
Kay 72	262	372		39156
Amended	471	104		
Kay 73	265	147		39157
Amended	471	105		
Kay 74	488	256		93172
Kay 75	265	149		39158
Kay 106	488	264		93176
Kay 107	488	266		93177
Kay 115	270	273		39192
Amended	471	140		
Kay 116	270	274		39193
Amended	471	141		
Kay 117	270	275		39194
Amended	471	142		
Kay 119	270	276		39196
Amended	471	144		
Kay 120	270	277		39197
Amended	471	145		
Kay 121	270	278		39198
Amended	471	146		
Kay 122	488	268		93178
	PHOENIX, ARIZONA			
Kay 124	488	272		93180
Kay 126	488	276		93182

all situated (by projection, area unsurveyed) in Sections 16, 17, 20 and 21, Township 1 N, Range 14 E, in the Globe Mining District, County of Gila and State of Arizona, and notices of location of which said mining claims are recorded in the office of the County Recorder of said County of Gila.

That between the first day of September, 1987 and the thirty first day of August 1988, at least \$4,800.00 worth of work was performed and done for the purpose of developing all of said mining claims and to develop each of said mining claims, as all of said mining claims adjoin each other and are extensions of each other and the said mining claims constitute one group; and the tendency of said work was to develop each and all of said mining claims as part of a general plan of exploration; that said work and improvements were made by and at the expense of Kirby C. Coryell, General Partner of CanUS Ltd., owner of said claims, whose address is 5140 East Burns Street, Tucson, Arizona, 85711, for the purpose of complying with the laws of the United States and the State of Arizona, pertaining to assessment or annual work, for the purpose of holding title to said claims for the valuable mineral contained therein.

That the work and improvements consisted of access road rehabilitation performed by Bryant Construction Company, 843 Spray Street, Superior, Arizona, 85273.

RECEIVED  
B.L.M. AZ STATE OFFICE

AUG 30 1988

7:45 A.M.  
PHOENIX, ARIZONA

DATED THIS August 29 1988  
County of Pima  
State of Arizona

Kirby C. Coryell  
Kirby C. Coryell  
General Partner, CanUS Ltd.

Subscribed and sworn to before me by Kirby C. Coryell  
this 29 day of August 1988.

Wicki Savers  
My Commission Expires March 1 1990



Kirby C. Coryell  
5140 E. Burns  
Tucson, Az. 85711

FIRST CLASS



U.S. Bureau of Land Management  
Arizona State Office, Mining Claims Section  
P.O. Box 16563  
Phoenix, Az. 85011

FIRST CLASS

09

1

39117

93167

JR

Kay Claims  
Globe - Miami Mining District

AFFIDAVIT OF ANNUAL ASSESSMENT WORK

RECEIVED  
B.L.M. AZ STATE OFFICE

NOV 19 1987

7:45 A.M.  
PHOENIX, ARIZONA

STATE OF ARIZONA }  
                          } ss.  
COUNTY OF PIMA }

Kirby C. Coryell, being duly sworn, deposes and says that he is a citizen of the United States and more than twenty one years of age, and resides at 5140 East Burns Street, in the city of Tucson, County of Pima, State of Arizona, and is personally acquainted with those certain mining claims and premises located and described as follows:

<u>Name of Claim</u>	<u>Location Certificate</u>		<u>B.L.M. Serial No.</u>
	<u>Book</u>	<u>Page</u>	
Kay 27	262	329	39117 .
Amended	471	65	
Kay 28	262	330	39118 .
Amended	471	66	
Kay 29	262	331	39119 .
Amended	471	67	
Kay 30	262	332	39120 .
Amended	471	68	
Kay 31	262	333	39121 .
Amended	471	69	
Kay 32	262	334	39122 .
Amended	471	70	
Kay 33	262	335	39123 .
Amended	471	71	
Kay 34	262	336	39124 .
Amended	471	72	
Kay 35	262	337	39125 .
Amended	471	73	
Kay 36	262	338	39126 .
Amended	471	74	
Kay 37	262	339	39127 .
Amended	471	75	
Kay 38	262	340	39128 .
Amended	471	76	
Kay 39	262	341	39129 .
Amended	471	77	
Kay 40	262	342	39130 .
Amended	471	78	
Kay 41	262	343	39131 .
Amended	471	79	
Kay 42	262	344	39132 .
Amended	471	80	
Kay 43	262	345	39133 .
Amended	471	81	
Kay 44	262	346	39134 .
Amended	471	82	
Kay 45	262	347	39135 .
Amended	471	83	
Kay 46	262	348	39136 .
Amended	471	84	
Kay 47	488	246	93167 .
Kay 48	488	248	93168 .

<u>Name of Claim</u>	<u>Location Certificate</u>		<u>B.L.M. Serial No.</u>
	<u>Book</u>	<u>Page</u>	
Kay 61	265	145	AMC 39146 ✓
Amended	471	94	
Kay 62	488	254	93171 ✓
Kay 63	262	363	39147 ✓
Amended	471	95	
Kay 64	262	364	B.L.M. AZ STATE OFFICE 39148 ✓
Amended	471	96	
Kay 65	262	365	NOV 19 1987 39149 ✓
Amended	471	97	
Kay 66	262	366	7:45 A.M. 39150 ✓
Amended	471	98	PHOENIX, ARIZONA 39151 ✓
Kay 67	262	367	
Amended	471	99	
Kay 68	262	368	39152 ✓
Amended	471	100	
Kay 69	262	369	39153 ✓
Amended	471	101	
Kay 70	262	370	39154 ✓
Amended	471	102	
Kay 71	262	371	39155 ✓
Amended	471	103	
Kay 72	262	372	39156 ✓
Amended	471	104	
Kay 73	265	147	39157 ✓
Amended	471	105	
Kay 74	488	256	93172 ✓
Kay 75	265	149	39158 ✓
Kay 105	488	262	93175 ✓
Kay 106	488	264	93176 ✓
Kay 107	488	266	93177 ✓
Kay 115	270	273	39192 ✓
Amended	471	140	
Kay 116	270	274	39193 ✓
Amended	471	141	
Kay 117	270	275	39194 ✓
Amended	471	142	
Kay 119	270	276	39196 ✓
Amended	471	144	
Kay 120	270	277	39197 ✓
Amended	471	145	
Kay 121	270	278	39198 ✓
Amended	471	146	
Kay 122	488	268	93178 ✓
Kay 124	488	272	93180 ✓
Kay 126	488	276	93182 ✓

all situated (by projection, area unsurveyed) in Sections 16, 17, 20 and 21, Township 1 N, Range 14 E, in the Globe Mining District, County of Gila and State of Arizona, and notices of location of which said mining claims are recorded in the office of the County Recorder of said County of Gila.

That between the first day of September, 1986 and the thirty first day of August 1987, at least \$4,900.00 worth of work was performed and done for the purpose of developing all of said mining claims and to develop each of said mining claims, as all of said mining claims adjoin each other and are extensions of each other and the said mining claims constitute one group; and the tendency of said work was to develop each and all of said mining claims as part of a general plan of exploration; that said work and improvements were made by and at the expense of CanUS, Ltd., owners of said claims, whose address is 5140 East Burns Street, Tucson, Arizona, 85711, for the purpose of complying with the laws of the United States and the State of Arizona, pertaining to assessment or annual work, for the purpose of holding title to said claims for the valuable mineral contained therein.


That the work and improvements consisted of drill road and drill pad construction and access road rehabilitation performed by Bryant Construction Company, 843 Spray Street, Superior, Arizona, 85273.

RECEIVED  
B.L.M. AZ STATE OFFICE

NOV 19 1987

7:45 A.M.  
PHOENIX, ARIZONA

DATED THIS November 18, 1987  
County of Pima  
State of Arizona

  
Kirby C. Coryell  
General Partner, CanUS Ltd.

Subscribed and sworn to before me by Kirby C. Coryell  
this 18th day of November 1987.

  
My Commission Expires March 1, 1990



35795  
35817  
39092  
39137  
39162  
131768  
48124  
265777  
gi

AFFIDAVIT OF PERFORMANCE OF ANNUAL WORK

RECEIVED  
B.L.M. AZ STATE OFFICE

SEP 28 1987

7:45 A.M.  
PHOENIX, ARIZONA


STATE OF ARIZONA )  
                          ) ss.  
County of Gila     )

Thomas J. Montgomery, being duly sworn, deposes and says:

That he is a citizen of the United States and more than eighteen years of age, resides at Globe, in Gila County, Arizona, and is personally acquainted with the unpatented mining claims listed in Exhibit "A", attached hereto and by this reference made a part hereof, situated in the Globe-Miami Mining District in Gila County, Arizona, the location notices of which are recorded in the office of the County Recorder of said County and assigned serial numbers by Bureau of Land Management as set forth in said Exhibit "A".

That between June 30, 1987, and August 17, 1987, at least one hundred dollars (\$100.00) worth of work and improvements per claim were done and performed upon said claims, not including the location work of said claims, for assessment year ending 1 September 1987; that said work and improvements were done for the benefit of all the claims listed in said Exhibit "A" and all of said claims are contiguous.


Such work and improvements were made by and at the expense of Inspiration Consolidated Copper Company, owner of said claims, for the purpose of complying with the laws of the United States pertaining to assessment or annual work; and Bryant Construction Company of Superior, Arizona, and O'Keefe Drilling Company of Globe, Arizona (contractors), were the persons employed by Inspiration Consolidated Copper Company and who labored upon said claims and did said work and improvements, the same being as follows, to-wit: Road construction, drilling and associated activities.

  
Thomas J. Montgomery  
Property Superintendent  
Inspiration Consolidated  
Copper Company

SUBSCRIBED AND SWORN to before me this 15<sup>th</sup> day of September 1987.

My commission expires:

2 March 1991



  
Notary Public



SEP 28 1987

STATE OF ARIZONA

County of Gila

7:45 A.M.  
PHOENIX, ARIZONA

EXHIBIT "A" to Affidavit of Performance of Annual Work subscribed and sworn to by Thomas J. Montgomery, dated 15 September 1987, relative to the following unpatented mining claims situated in the Globe-Miami Mining District, Gila County, Arizona, the location notices of which are filed in the office of the County Recorder of said County, and assigned serial numbers by Bureau of Land Management as follows:

<u>Claim Name</u>	<u>Records of Gila County</u>		<u>Amended</u>		<u>B.L.M. Serial No.</u>
	<u>Book</u>	<u>Page</u>	<u>Book</u>	<u>Page</u>	
Quartz Site No. 4 (A)	466	188			A MC 35795-
Quartz Site No. 5 (A)	466	187			A MC 35796-
Quartz Site No. 6 (A)	466	186			A MC 35797-
Quartz Site No. 7 (A)	466	185			A MC 35798-
Quartz Site No. 8 (A)	466	184			A MC 35799-
Quartz Site #25 (A)	466	220			A MC 35817-
Quartz Site #26 (A)	466	221			A MC 35818-
Quartz Site #27 (A)	466	166			A MC 35819-
Hardrock No. 1 (A)	466	200			A MC 35822
Hardrock No. 2 (A)	466	193			A MC 35823
Moonlight (A)	466	196			A MC 35826
Black Oak (A)	466	199			A MC 35827
Black Oak No. 2 (A)	466	198			A MC 35828
Black Oak No. 3 (A)	466	197			A MC 35829
Pinto Copper Fraction (A)	466	204			A MC 35837
Pinto Copper No.1 (A)	466	210			A MC 35838
Pinto Copper No.2 (A)	466	211			A MC 35839
Pinto Copper No.3 (A)	466	212			A MC 35840.
Pinto Copper No.4 (A)	466	213			A MC 35841.
Pinto Copper No.5 (A)	466	214			A MC 35842.
Pinto Copper No.6 (A)	466	219			A MC 35843.
Pinto Copper No.7 (A)	466	222			A MC 35844.
Pinto Copper No.8 (A)	466	223			A MC 35845.
Pinto Copper No.9 (A)	466	205			A MC 35846.
Pinto Copper No.10 (A)	466	206			A MC 35847.
Pinto Copper No.11 (A)	466	207			A MC 35848.
Pinto Copper No.12 (A)	466	208			A MC 35849.
Pinto Copper No.13 (A)	466	209			A MC 35850.
Kay 1	262	305	471	40	A MC 39092
Kay 2	262	306	471	41	A MC 39093
Kay 3	262	307	471	42	A MC 39094
Kay 4	262	308	471	43	A MC 39095
Kay 5	262	309	471	44	A MC 39096
Kay 6	262	310	471	45	A MC 39097

(Cont'd)

RECEIVED  
U.L.M. AZ STATE OFFICE

DOCKET - 714 PAGE 999

SEP 28 1987

EXHIBIT "A"  
Page -2-

7:45 A.M.

PHOENIX, Records of Gila County

<u>Claim Name</u>	<u>Book Page</u>		<u>Amended</u>		<u>B.L.M.</u>
	<u>Book</u>	<u>Page</u>	<u>Book</u>	<u>Page</u>	<u>Serial No.</u>
Kay 7	262	311	471	46	A MC 39098-
Kay 8	262	312	471	47	A MC 39099-
Kay 9	262	313	471	48	A MC 39100-
Kay 10	262	314	471	49	A MC 39101-
Kay 11	262	315	471	50	A MC 39102-
Kay 12	262	316	471	51	A MC 39103-
Kay 13	262	317	471	52	A MC 39104-
Kay 14	262	318	471	53	A MC 39105-
Kay 15	262	319	471	54	A MC 39106-
Kay 16	262	320	471	55	A MC 39107-
Kay 17	262	321	471	56	A MC 39108-
Kay 18	262	322	471	57	A MC 39109-
Kay 19	262	323	471	58	A MC 39110-
Kay 20	262	324	471	59	A MC 39111-
Kay 21	262	325	471	60	A MC 39112-
Kay 22	262	326	471	61	A MC 39113-
Kay 23	262	327	471	62	A MC 39114-
Kay 50	262	352	471	85	A MC 39137-
Kay 51	262	353	471	86	A MC 39138-
Kay 52	262	354	471	87	A MC 39139.
Kay 53	262	355	471	88	A MC 39140.
Kay 54	262	356	471	89	A MC 39141.
Kay 55	262	357	471	90	A MC 39142.
Kay 56	262	358	471	91	A MC 39143.
Kay 57	262	359	471	92	A MC 39144.
Kay 58	262	360	471	93	A MC 39145.
Kay 81	264	328	471	110	A MC 39162.
Kay 82	264	329	471	111	A MC 39163.
Kay 85	262	373	471	113	A MC 39165.
Kay 86	262	374	471	114	A MC 39166.
Kay 87	262	375	471	115	A MC 39167.
Kay 88	262	376	471	116	A MC 39168.
Kay 89	262	377	471	117	A MC 39169.
Kay 90	262	378	471	118	A MC 39170.
Kay 91	262	379	471	119	A MC 39171.
Kay 92	262	380	471	120	A MC 39172.
Kay 93	262	381	471	121	A MC 39173.
Kay 94	262	382	471	122	A MC 39174.
Kay 95	262	383	471	123	A MC 39175.
Kay 96	262	384	471	124	A MC 39176.
Kay 97	262	385	471	125	A MC 39177.
Kay 98	262	386	471	126	A MC 39178.
Kay 99	262	387	471	127	A MC 39179.
Kay 100	262	388	471	128	A MC 39180.
Kay 101	262	389	471	129	A MC 39181.

(Cont'd)

EXHIBIT "A"  
Page -3-

SEP 28 1987

7:45 A.M.  
Records of Gila County  
PHOENIX, ARIZONA

Claim Name	Book Page		Amended Book Page		B.L.M. Serial No.
	Book	Page	Book	Page	
Kay 102	262	390	471	130	A MC 39182.
Kay 103	262	391	471	131	A MC 39183.
Kay 104	262	392	471	132	A MC 39184.
Kay 108	262	396	471	133	A MC 39185.
Kay 109	270	267	471	134	A MC 39186.
Kay 110	270	268	471	135	A MC 39187.
Kay 111	270	269	471	136	A MC 39188.
Kay 112	270	270	471	137	A MC 39189.
Kay 113	270	271	471	138	A MC 39190.
Kay 114	270	272	471	139	A MC 39191.
Kay 142	536	11			A MC 131768
Kay 143	536	13			A MC 131769

Docket

Deserter	20	16	24	239	A MC 48124
Chief #3	25	79	24	240	A MC 48125
Chief #4	25	80	24	241	A MC 48126
Chief #5	25	81	24	242	A MC 48127
Chief #6	25	82	24	243	A MC 48128
CHIEF FRACTION	694	559			A MC 265777

LAND SUBDIVISION LOCATION: Sections 9, 10, 14, 15, 16, 21, 22, 27, & 28, Township 1 North, Range 14 East, G.&S.R.M., Gila County, Arizona.

\$10.00 + \$4.00  
1:45  
C  
ck # 3247  
ck # 00132160

553578

STATE OF ARIZONA, County of Gila, ss:  
I do hereby certify that the within instrument was filed and recorded at request of Inspiration Consolidated Copper Company

Date Sep. 15, 1987 Time 1:45 P. M., Docket 714 Official Records Page s 997 - 1000  
Records of Gila County, Arizona.

WITNESS my hand and official seal the day and year first above written.

MARY V. DE PAOLI, County Recorder

By Mary V. De Paoli Recorder

MICROFILMED

COMPARED

"pick-up" 473-7159 - Judy

35795  
35817  
39092  
39137  
39162  
131768

AFFIDAVIT OF PERFORMANCE OF ANNUAL WORK

RECEIVED  
B.L.M. AZ STATE OFFICE

SEP 28 1987

7:45 A.M.  
PHOENIX, ARIZONA

48124  
265777  
gi

STATE OF ARIZONA )  
                          ) ss.  
County of Gila     )

Thomas J. Montgomery, being duly sworn, deposes and says:

That he is a citizen of the United States and more than eighteen years of age, resides at Globe, in Gila County, Arizona, and is personally acquainted with the unpatented mining claims listed in Exhibit "A", attached hereto and by this reference made a part hereof, situated in the Globe-Miami Mining District in Gila County, Arizona, the location notices of which are recorded in the office of the County Recorder of said County and assigned serial numbers by Bureau of Land Management as set forth in said Exhibit "A".

That between June 30, 1987, and August 17, 1987, at least one hundred dollars (\$100.00) worth of work and improvements per claim were done and performed upon said claims, not including the location work of said claims, for assessment year ending 1 September 1987; that said work and improvements were done for the benefit of all the claims listed in said Exhibit "A" and all of said claims are contiguous.

Such work and improvements were made by and at the expense of Inspiration Consolidated Copper Company, owner of said claims, for the purpose of complying with the laws of the United States pertaining to assessment or annual work; and Bryant Construction Company of Superior, Arizona, and O'Keefe Drilling Company of Globe, Arizona (contractors), were the persons employed by Inspiration Consolidated Copper Company and who labored upon said claims and did said work and improvements, the same being as follows, to-wit: Road construction, drilling and associated activities.

*Thomas J. Montgomery*  
\_\_\_\_\_  
Thomas J. Montgomery  
Property Superintendent  
Inspiration Consolidated  
Copper Company

SUBSCRIBED AND SWORN to before me this 15<sup>th</sup> day of September 1987.

My commission expires:

2 March 1991



*Judy Bastin*  
\_\_\_\_\_  
Notary Public

SEP 28 1987

STATE OF ARIZONA

County of Gila

7:45 A.M.  
PHOENIX, ARIZONA

EXHIBIT "A" to Affidavit of Performance of Annual Work subscribed and sworn to by Thomas J. Montgomery, dated 15 September 1987, relative to the following unpatented mining claims situated in the Globe-Miami Mining District, Gila County, Arizona, the location notices of which are filed in the office of the County Recorder of said County, and assigned serial numbers by Bureau of Land Management as follows:

Claim Name	Records of Gila County		Amended		B.L.M. Serial No.
	Book	Page	Book	Page	
Quartz Site No. 4 (A)	466	188			A MC 35795-
Quartz Site No. 5 (A)	466	187			A MC 35796-
Quartz Site No. 6 (A)	466	186			A MC 35797-
Quartz Site No. 7 (A)	466	185			A MC 35798-
Quartz Site No. 8 (A)	466	184			A MC 35799-
Quartz Site #25 (A)	466	220			A MC 35817-
Quartz Site #26 (A)	466	221			A MC 35818-
Quartz Site #27 (A)	466	166			A MC 35819-
Hardrock No. 1 (A)	466	200			A MC 35822
Hardrock No. 2 (A)	466	193			A MC 35823
Moonlight (A)	466	196			A MC 35826
Black Oak (A)	466	199			A MC 35827
Black Oak No. 2 (A)	466	198			A MC 35828
Black Oak No. 3 (A)	466	197			A MC 35829
Pinto Copper Fraction (A)	466	204			A MC 35837
Pinto Copper No.1 (A)	466	210			A MC 35838
Pinto Copper No.2 (A)	466	211			A MC 35839
Pinto Copper No.3 (A)	466	212			A MC 35840.
Pinto Copper No.4 (A)	466	213			A MC 35841.
Pinto Copper No.5 (A)	466	214			A MC 35842.
Pinto Copper No.6 (A)	466	219			A MC 35843.
Pinto Copper No.7 (A)	466	222			A MC 35844.
Pinto Copper No.8 (A)	466	223			A MC 35845.
Pinto Copper No.9 (A)	466	205			A MC 35846.
Pinto Copper No.10 (A)	466	206			A MC 35847.
Pinto Copper No.11 (A)	466	207			A MC 35848.
Pinto Copper No.12 (A)	466	208			A MC 35849.
Pinto Copper No.13 (A)	466	209			A MC 35850.
Kay 1	262	305	471	40	A MC 39092
Kay 2	262	306	471	41	A MC 39093
Kay 3	262	307	471	42	A MC 39094
Kay 4	262	308	471	43	A MC 39095
Kay 5	262	309	471	44	A MC 39096
Kay 6	262	310	471	45	A MC 39097

(Cont'd)



RECEIVED  
B.L.M. AZ STATE OFFICE

DOCKET - 714 PAGE 999

SEP 28 1987

EXHIBIT "A"

Page -2-

7:45 A.M.

PHOENIX, ~~Records~~ Records of Gila County

<u>Claim Name</u>	<u>Book Page</u>		<u>Amended</u>		<u>B.L.M. Serial No.</u>
	<u>Book</u>	<u>Page</u>	<u>Book</u>	<u>Page</u>	
Kay 7	262	311	471	46	A MC 39098-
Kay 8	262	312	471	47	A MC 39099-
Kay 9	262	313	471	48	A MC 39100-
Kay 10	262	314	471	49	A MC 39101-
Kay 11	262	315	471	50	A MC 39102-
Kay 12	262	316	471	51	A MC 39103-
Kay 13	262	317	471	52	A MC 39104-
Kay 14	262	318	471	53	A MC 39105-
Kay 15	262	319	471	54	A MC 39106-
Kay 16	262	320	471	55	A MC 39107-
Kay 17	262	321	471	56	A MC 39108-
Kay 18	262	322	471	57	A MC 39109-
Kay 19	262	323	471	58	A MC 39110-
Kay 20	262	324	471	59	A MC 39111-
Kay 21	262	325	471	60	A MC 39112-
Kay 22	262	326	471	61	A MC 39113-
Kay 23	262	327	471	62	A MC 39114-
Kay 50	262	352	471	85	A MC 39137-
Kay 51	262	353	471	86	A MC 39138.
Kay 52	262	354	471	87	A MC 39139.
Kay 53	262	355	471	88	A MC 39140.
Kay 54	262	356	471	89	A MC 39141.
Kay 55	262	357	471	90	A MC 39142.
Kay 56	262	358	471	91	A MC 39143.
Kay 57	262	359	471	92	A MC 39144.
Kay 58	262	360	471	93	A MC 39145.
Kay 81	264	328	471	110	A MC 39162.
Kay 82	264	329	471	111	A MC 39163.
Kay 85	262	373	471	113	A MC 39165.
Kay 86	262	374	471	114	A MC 39166.
Kay 87	262	375	471	115	A MC 39167.
Kay 88	262	376	471	116	A MC 39168.
Kay 89	262	377	471	117	A MC 39169.
Kay 90	262	378	471	118	A MC 39170.
Kay 91	262	379	471	119	A MC 39171.
Kay 92	262	380	471	120	A MC 39172.
Kay 93	262	381	471	121	A MC 39173.
Kay 94	262	382	471	122	A MC 39174.
Kay 95	262	383	471	123	A MC 39175.
Kay 96	262	384	471	124	A MC 39176.
Kay 97	262	385	471	125	A MC 39177.
Kay 98	262	386	471	126	A MC 39178.
Kay 99	262	387	471	127	A MC 39179.
Kay 100	262	388	471	128	A MC 39180.
Kay 101	262	389	471	129	A MC 39181.

(Cont'd)

EXHIBIT "A"  
Page -3-

SEP 28 1987

7:45 A.M.  
PHOENIX, ARIZONA Records of Gila County

Claim Name	Book Page		Amended		B.L.M. Serial No.
	Book	Page	Book	Page	
Kay 102	262	390	471	130	A MC 39182.
Kay 103	262	391	471	131	A MC 39183.
Kay 104	262	392	471	132	A MC 39184.
Kay 108	262	396	471	133	A MC 39185.
Kay 109	270	267	471	134	A MC 39186.
Kay 110	270	268	471	135	A MC 39187.
Kay 111	270	269	471	136	A MC 39188.
Kay 112	270	270	471	137	A MC 39189.
Kay 113	270	271	471	138	A MC 39190.
Kay 114	270	272	471	139	A MC 39191.
Kay 142	536	11			A MC 131768
Kay 143	536	13			A MC 131769

Docket

Deserter	20	16	24	239	A MC 48124
Chief #3	25	79	24	240	A MC 48125
Chief #4	25	80	24	241	A MC 48126
Chief #5	25	81	24	242	A MC 48127
Chief #6	25	82	24	243	A MC 48128
CHIEF FRACTION	694	559			A MC 265777

LAND SUBDIVISION LOCATION: Sections 9, 10, 14, 15, 16, 21, 22, 27, & 28, Township 1 North, Range 14 East, G.&S.R.M., Gila County, Arizona.

\$10.00 + \$4.00  
1:45 C  
ck # 3247  
cr # 00138160

553578

STATE OF ARIZONA, County of Gila, ss: I do hereby certify that the within instrument was filed and recorded at request of Inspiration Consolidated Copper Company

Date Sep. 15, 1987 Time 1:45 P. M., Docket 714 Official Records Pages 997 - 1000  
Records of Gila County, Arizona.

WITNESS my hand and official seal the day and year first above written.

MARY V. DE PAOLI, County Recorder

"pick-up" pl. 473-7159 - Judy

MICROFILMED

By Mary V. De Paoli, Recorder

COMPARED

35795  
35817  
39092  
39137  
39162  
131768

AFFIDAVIT OF PERFORMANCE OF ANNUAL WORK

RECEIVED  
B.L.M. AZ STATE OFFICE

STATE OF ARIZONA )  
                          ) ss.  
County of Gila     )


SEP 28 1987  
7:45 A.M.  
PHOENIX, ARIZONA  
48124  
265777  
gi

Thomas J. Montgomery, being duly sworn, deposes and says:


That he is a citizen of the United States and more than eighteen years of age, resides at Globe, in Gila County, Arizona, and is personally acquainted with the unpatented mining claims listed in Exhibit "A", attached hereto and by this reference made a part hereof, situated in the Globe-Miami Mining District in Gila County, Arizona, the location notices of which are recorded in the office of the County Recorder of said County and assigned serial numbers by Bureau of Land Management as set forth in said Exhibit "A".

That between June 30, 1987, and August 17, 1987, at least one hundred dollars (\$100.00) worth of work and improvements per claim were done and performed upon said claims, not including the location work of said claims, for assessment year ending 1 September 1987; that said work and improvements were done for the benefit of all the claims listed in said Exhibit "A" and all of said claims are contiguous.

Such work and improvements were made by and at the expense of Inspiration Consolidated Copper Company, owner of said claims, for the purpose of complying with the laws of the United States pertaining to assessment or annual work; and Bryant Construction Company of Superior, Arizona, and O'Keefe Drilling Company of Globe, Arizona (contractors), were the persons employed by Inspiration Consolidated Copper Company and who labored upon said claims and did said work and improvements, the same being as follows, to-wit: Road construction, drilling and associated activities.

  
\_\_\_\_\_  
Thomas J. Montgomery  
Property Superintendent  
Inspiration Consolidated  
Copper Company

SUBSCRIBED AND SWORN to before me this 15<sup>th</sup> day of September 1987.

  
\_\_\_\_\_  
Notary Public

My commission expires:

2 March 1991



SEP 28 1987

STATE OF ARIZONA

County of Gila

7:45 A.M.  
 PHOENIX, ARIZONA

EXHIBIT "A" to Affidavit of Performance of Annual Work subscribed and sworn to by Thomas J. Montgomery, dated 15 September 1987, relative to the following unpatented mining claims situated in the Globe-Miami Mining District, Gila County, Arizona, the location notices of which are filed in the office of the County Recorder of said County, and assigned serial numbers by Bureau of Land Management as follows:

Claim Name	Records of Gila County		Amended		B.L.M. Serial No.
	Book	Page	Book	Page	
Quartz Site No. 4 (A)	466	188			A MC 35795-
Quartz Site No. 5 (A)	466	187			A MC 35796-
Quartz Site No. 6 (A)	466	186			A MC 35797-
Quartz Site No. 7 (A)	466	185			A MC 35798-
Quartz Site No. 8 (A)	466	184			A MC 35799-
Quartz Site #25 (A)	466	220			A MC 35817-
Quartz Site #26 (A)	466	221			A MC 35818-
Quartz Site #27 (A)	466	166			A MC 35819-
Hardrock No. 1 (A)	466	200			A MC 35822
Hardrock No. 2 (A)	466	193			A MC 35823
Moonlight (A)	466	196			A MC 35826
Black Oak (A)	466	199			A MC 35827
Black Oak No. 2 (A)	466	198			A MC 35828
Black Oak No. 3 (A)	466	197			A MC 35829
Pinto Copper Fraction (A)	466	204			A MC 35837
Pinto Copper No.1 (A)	466	210			A MC 35838
Pinto Copper No.2 (A)	466	211			A MC 35839
Pinto Copper No.3 (A)	466	212			A MC 35840.
Pinto Copper No.4 (A)	466	213			A MC 35841.
Pinto Copper No.5 (A)	466	214			A MC 35842.
Pinto Copper No.6 (A)	466	219			A MC 35843.
Pinto Copper No.7 (A)	466	222			A MC 35844.
Pinto Copper No.8 (A)	466	223			A MC 35845.
Pinto Copper No.9 (A)	466	205			A MC 35846.
Pinto Copper No.10 (A)	466	206			A MC 35847.
Pinto Copper No.11 (A)	466	207			A MC 35848.
Pinto Copper No.12 (A)	466	208			A MC 35849.
Pinto Copper No.13 (A)	466	209			A MC 35850.
Kay 1	262	305	471	40	A MC 39092
Kay 2	262	306	471	41	A MC 39093
Kay 3	262	307	471	42	A MC 39094
Kay 4	262	308	471	43	A MC 39095
Kay 5	262	309	471	44	A MC 39096
Kay 6	262	310	471	45	A MC 39097

(Cont'd)

SEP 28 1987

EXHIBIT "A"  
Page -2-

7:45 A.M.

PHOENIX, Records of Gila County

Claim Name	Book Page		Amended		B.L.M.
	Book	Page	Book	Page	Serial No.
Kay 7	262	311	471	46	A MC 39098-
Kay 8	262	312	471	47	A MC 39099-
Kay 9	262	313	471	48	A MC 39100-
Kay 10	262	314	471	49	A MC 39101-
Kay 11	262	315	471	50	A MC 39102-
Kay 12	262	316	471	51	A MC 39103-
Kay 13	262	317	471	52	A MC 39104-
Kay 14	262	318	471	53	A MC 39105-
Kay 15	262	319	471	54	A MC 39106-
Kay 16	262	320	471	55	A MC 39107-
Kay 17	262	321	471	56	A MC 39108-
Kay 18	262	322	471	57	A MC 39109-
Kay 19	262	323	471	58	A MC 39110-
Kay 20	262	324	471	59	A MC 39111-
Kay 21	262	325	471	60	A MC 39112-
Kay 22	262	326	471	61	A MC 39113-
Kay 23	262	327	471	62	A MC 39114-
Kay 50	262	352	471	85	A MC 39137-
Kay 51	262	353	471	86	A MC 39138.
Kay 52	262	354	471	87	A MC 39139.
Kay 53	262	355	471	88	A MC 39140.
Kay 54	262	356	471	89	A MC 39141.
Kay 55	262	357	471	90	A MC 39142.
Kay 56	262	358	471	91	A MC 39143.
Kay 57	262	359	471	92	A MC 39144.
Kay 58	262	360	471	93	A MC 39145.
Kay 81	264	328	471	110	A MC 39162.
Kay 82	264	329	471	111	A MC 39163.
Kay 85	262	373	471	113	A MC 39165.
Kay 86	262	374	471	114	A MC 39166.
Kay 87	262	375	471	115	A MC 39167.
Kay 88	262	376	471	116	A MC 39168.
Kay 89	262	377	471	117	A MC 39169.
Kay 90	262	378	471	118	A MC 39170.
Kay 91	262	379	471	119	A MC 39171.
Kay 92	262	380	471	120	A MC 39172.
Kay 93	262	381	471	121	A MC 39173.
Kay 94	262	382	471	122	A MC 39174.
Kay 95	262	383	471	123	A MC 39175.
Kay 96	262	384	471	124	A MC 39176.
Kay 97	262	385	471	125	A MC 39177.
Kay 98	262	386	471	126	A MC 39178.
Kay 99	262	387	471	127	A MC 39179.
Kay 100	262	388	471	128	A MC 39180.
Kay 101	262	389	471	129	A MC 39181.

(Cont'd)



EXHIBIT "A"  
Page -3-

SEP 28 1987

7:45 A.M.  
PHOENIX, ARIZONA Records of Gila County

Claim Name	Book Page		Amended Book Page		B.L.M. Serial No.
	Book	Page	Book	Page	
Kay 102	262	390	471	130	A MC 39182.
Kay 103	262	391	471	131	A MC 39183.
Kay 104	262	392	471	132	A MC 39184.
Kay 108	262	396	471	133	A MC 39185.
Kay 109	270	267	471	134	A MC 39186.
Kay 110	270	268	471	135	A MC 39187.
Kay 111	270	269	471	136	A MC 39188.
Kay 112	270	270	471	137	A MC 39189.
Kay 113	270	271	471	138	A MC 39190.
Kay 114	270	272	471	139	A MC 39191.
Kay 142	536	11			A MC 131768
Kay 143	536	13			A MC 131769

Docket

Deserter	20	16	24	239	A MC 48124
Chief #3	25	79	24	240	A MC 48125
Chief #4	25	80	24	241	A MC 48126
Chief #5	25	81	24	242	A MC 48127
Chief #6	25	82	24	243	A MC 48128
CHIEF FRACTION	694	559			A MC 265777

LAND SUBDIVISION LOCATION: Sections 9, 10, 14, 15, 16, 21, 22, 27, & 28, Township 1 North, Range 14 East, G.&S.R.M., Gila County, Arizona.

\$10.00 + \$4.00  
1:45 ck# 3247  
c ck# 00132160

553578

STATE OF ARIZONA, County of Gila, ss: I do hereby certify that the within instrument was filed and recorded at request of Inspiration Consolidated Copper Company

Date Sep. 15, 1987 Time 1:45 P. M., Docket 714 Official Records Pages 997 - 1000  
Records of Gila County, Arizona.

WITNESS my hand and official seal the day and year first above written.

MARY V. DE PAOLI, County Recorder

By Mary V. De Paoli Recorder

MICROFILMED

COMPARED

"Pete - up" 473-7154 - Judy

~~93167~~ (39092)  
93167  
rji

December 20, 1986

US Bureau of Land Management, Arizona State Office:  
Enclosed for your files is an exact copy of  
the Affidavit of Annual Assessment Work  
received by the Gila County Recorder in the  
Kang claims, BLM Serial Nos 39117-39136, and others.

Frederic P. Conzoll  
5140 E. Burns  
Tucson, Az. 85711

RECEIVED  
B.L.M. AZ STATE OFFICE

DEC 22 1986

7:45 A.M.  
PHOENIX, ARIZONA

10 11 12 13 14 15 16 17 18 19 20 21 22 23 24 25 26 27 28 29 30  
 9:30  
 M  
 Doc # 2302  
 Kirby C. Coryell  
 5140 E. Burns St.  
 Tucson, A.Z. 85711

542474

DOCKET 689 PAGE 476

STATE OF ARIZONA, County of Gila, ss;  
 I do hereby certify that the within instrument was filed and recorded at request of K. C. Coryell

Date Dec. 10, 1986 Time 9:30 A. M., Docket 689 Official Records Pages 476 - 480  
 Records of Gila County, Arizona.

WITNESS my hand and official seal the day and year first above written.

MARY V. DE PAOLI, County Recorder

By Mary V. De Paoli, Recorder.

Kay Claims  
 Globe - Miami Mining District

AFFIDAVIT OF ANNUAL ASSESSMENT WORK

STATE OF ARIZONA }  
 ) ss.  
 COUNTY OF PIMA }

Kirby C. Coryell, being duly sworn, deposes and says that he is a citizen of the United States and more than twenty one years of age, and resides at 5140 East Burns Street, in the city of Tucson, County of Pima, State of Arizona, and is personally acquainted with those certain mining claims and premises located and described as follows:

Name of Claim	Location Certificate		B.L.M. Serial No.
	Book	Page	
Kay 27	262	329	39117
Amended	471	65	
Kay 28	262	330	39118
Amended	471	66	
Kay 29	262	331	39119
Amended	471	67	
Kay 30	262	332	39120
Amended	471	68	
Kay 31	262	333	39121
Amended	471	69	
Kay 32	262	334	39122
Amended	471	70	
Kay 33	262	335	39123
Amended	471	71	
Kay 34	262	336	39124
Amended	471	72	
Kay 35	262	337	39125
Amended	471	73	
Kay 36	262	338	39126
Amended	471	74	
Kay 37	262	339	39127
Amended	471	75	
Kay 38	262	340	39128
Amended	471	76	
Kay 39	262	341	39129
Amended	471	77	
Kay 40	262	342	39130
Amended	471	78	
Kay 41	262	343	39131
Amended	471	79	
Kay 42	262	344	39132
Amended	471	80	
Kay 43	262	345	39133
Amended	471	81	
Kay 44	262	346	39134
Amended	471	82	
Kay 45	262	347	39135
Amended	471	83	
Kay 46	262	348	39136
Amended	471	84	
Kay 47	488	246	93167
Kay 48	488	248	93168

RECEIVED 93167  
 B.L.M. AZ STATE OFFICE 93168

DEC 22 1986

7:45 A.M.  
 PHOENIX, ARIZONA

<u>Name of Claim</u>	<u>Location Certificate</u>		<u>B.L.M. Serial No.</u>
	<u>Book</u>	<u>Page</u>	
Kay 61	265	145	AMC 39146
Amended	471	94	
Kay 62	488	254	93171
Kay 63	262	363	39147
Amended	471	95	
Kay 64	262	364	39148
Amended	471	96	
Kay 65	262	365	39149
Amended	471	97	
Kay 66	262	366	39150
Amended	471	98	
Kay 67	262	367	39151
Amended	471	99	
Kay 68	262	368	39152
Amended	471	100	
Kay 69	262	369	39153
Amended	471	101	
Kay 70	262	370	39154
Amended	471	102	
Kay 71	262	371	39155
Amended	471	103	
Kay 72	262	372	39156
Amended	471	104	
Kay 73	265	147	39157
Amended	471	105	
Kay 74	488	256	93172
Kay 75	265	149	39158
Kay 105	488	262	93175
Kay 106	488	264	93176
Kay 107	488	266	93177
Kay 115	270	273	39192
Amended	471	140	
Kay 116	270	274	39193
Amended	471	141	
Kay 117	270	275	39194
Amended	471	142	
Kay 119	270	276	
Amended	471	144	
Kay 120	270	277	
Amended	471	145	
Kay 121	270	278	
Amended	471	146	
Kay 122	488	268	
Kay 124	488	272	93180
Kay 126	488	276	93182

RECEIVED  
 B.L.M. AZ STATE OFFICE 39196  
**DEC 22 1986** 39197  
 7:45 A.M. 39198  
 PHOENIX, ARIZONA 93178

all situated (by projection, area unsurveyed) in Sections 16, 17, 20 and 21, Township 1 N, Range 14 E, in the Globe Mining District, County of Gila and State of Arizona, and notices of location of which said mining claims are recorded in the office of the County Recorder of said County of Gila.

That between the first day of September, 1985 and the thirty first day of August, 1986, and continuously from August 31, 1986 through September 4, 1986, at least \$4,900.00 worth of work was performed and done for the purpose of developing all of said mining claims and to develop each of said mining claims, as all of said mining claims adjoin each other and are extensions of each other and the said mining claims constitute one group; and the tendency of said work was to develop each and all of said mining claims; that said work and improvements were made by and at the expense of CanUS, Ltd., owners of said claims, whose address is 5140 East Burns Street, Tucson, Arizona, 85711, for the purpose of complying with the laws of the United States including Title 30, United States Code, Section 28-1, and the State of Arizona, pertaining to assessment or annual work, for the purpose of holding title to said claims for the valuable mineral contained therein.

That such work and improvements were done by Kirby C. Coryell, of 5140 East Burns Street, Tucson, Arizona, 85711, in part assisted by Donald Hunger whose address is 3747 Strand Way, San Diego, Ca. 92103. Mr. Coryell is well qualified to do the work hereinafter described with over seven years of training in the Earth Sciences at the University of Washington, Seattle, Wa; and some 35 years of professional experience; Mr. Hunger's help consisted of packing samples cross country which he ably did. Part of the work consisted of taking soil samples for a bacteria count, a somewhat experimental technique pioneered by USGS personnel and thought to be able to reflect mineralization beneath a younger cover. The samples were analyzed by Skyline Labs, Inc. of 12090 West 50th Place, Wheat Ridge, Colorado, 80033, generally recognized as highly competent geochemists and recommended to me by the USGS for this particular work. Another part of the work consisted of an extension laterally of a previous Redox Chemical Remanent Magnetization (CRM) survey. The rock samples of this survey were analyzed by Elliot Geophysical Co., Inc., of 4653 East Pima, Tucson, Az., pioneers in application of the technique to mineral exploration. Other parts of the work consisted of detailed geologic study of an anomalous area of dacite with copper oxides and features suggesting late hot spring activity, a geologic reconnaissance of the claim area to determine whether or not similar features existed elsewhere, and examination of many of the closest exposures of pre-Tertiary units for indications of slide blocking, to try to determine the possibilities of such within the claim area.

The values of these works follow:

Bacteria in soil survey			
3 days K.C. Coryell	\$1500.		
28 hours D. Hunger	280.		
analytical fee	315.		
	<u>\$2095.</u>		
		RECEIVED	
		B.L.M. AZ STATE OFFICE	
		DEC 22 1986	\$2095.
		7:45 A.M.	
		PHOENIX, ARIZONA	
Redox (CRM) Survey:			
1 day K.C. Coryell	500.		
Measurement fee	325.		
	<u>\$825.</u>		825.
Geological Reconnaissance claim			
area for possible hot spring activity	500.		
1 day K.C. Coryell	\$500.		500.
Geologic Reconnaissance for			
slide blocking			
1 day K.C. Coryell	\$500.		500.
Detailed geologic study			
2 days K.C. Coryell	\$1000.		1000.
			<u>\$4920.</u>





RECEIVED

B.L.M. AZ STATE OFFICE

The locations of these works with respect to the discovery monuments and boundaries of the individual claims are as shown in the map of the claim area, Exhibit A.

DEC 22 1986

The basic findings of the work are:

7:43 A.M

PHOENIX, ARIZONA

Bacteria in soil surveys: astounding ranges in values were obtained along the traverses, even out on their extremities where samples were taken for background purposes. It is concluded that the technique is useless in this particular area, perhaps due to soil contamination by smelter fumes or dust from the blasting in nearby open pits.

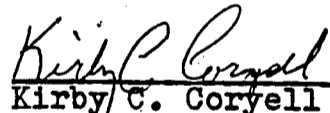
Redox (CRM) surveys: The anomalous pattern of a previous survey extends toward the Continental Tunnel to the west boundary of the dacite, much enhancing the potential validity of the original survey to the east.

Area of detailed geologic study: The area is a local NNW trending graben, the basalt exposed within it are dikes rather than flow remnants as mapped by the USGS, the copper oxides in parts of the faults bounding the graben probably reached their present elevations by a convection cell powered by the heat from basaltic magmas at greater depth as evidenced by bleaching of the dacite within the graben, silicification along the faults, and very abundant iron rich siliceous concretions within the basal Gila.

Geologic Reconnaissance for similar areas of possible late hot spring activity: none were noted.

Examination of periphery of the claim area for slide blocking: notations are made on the map of Exhibit A. It is concluded that it is improbable that any massive slide blocking, at least from the exposed margins of the Tertiary basin, occurred within the claim area in pre-dacite time. Thus indications of mineralization within the claim area by previous geophysical surveys probably are measurements of true basement mineralization rather than that of slices of basement that slid laterally.


DATED THIS December 5, 1986  
County of Pima  
State of Arizona



Kirby C. Coryell  
General Partner, CanUS Ltd.

Subscribed and sworn to before me by Kirby C. Coryell

this 5 day of December 1986.




My Commission Expires July 31, 1990

K.C. CORYELL  
5140 E. BURNS  
TUCSON AZ 85711



U.S. BUREAU of LAND MANAGEMENT  
ARIZONA STATE OFFICE  
P.O. Box 16563  
PHOENIX, ARIZONA  
85011

UB





24349  
35795  
39092  
48023  
52072  
131768  
217870



**Inspiration Consolidated Copper Company**

P.O. BOX ~~444~~ "S"

A Subsidiary of Inspiration Resources Corporation

CLAYPOOL, ARIZONA 85532

49238  
50970  
97784

1 December 1986 *SK*

CERTIFIED MAIL NO. P 293 439 178  
Return Receipt Requested

Bureau of Land Management  
Arizona State Office  
Mining Claims Section  
P. O. Box 16563  
Phoenix, Arizona 85011

Re: Evidence of Performance of Annual Work

Gentlemen:

In accordance with the Federal Land Policy and Management Act of 1976, enclosed please find copies of eighteen (18) recorded Affidavits of Performance of Annual Work, and eleven (11) recorded Notices of Intention to Hold Millsite Claims for unpatented claims situated in Gila and Pinal Counties, Arizona. The documents are submitted to fulfill requirements to furnish evidence of the performance of annual work, and intention to hold claims for assessment year 1 September 1985 to 1 September 1986. Serial numbers as assigned by your office are shown on each instrument.

Please receipt to: Inspiration Consolidated Copper Company  
Property Department  
P. O. Box "S"  
Claypool, Arizona 85532

If there are any questions, please contact us at this address or call (602) 473-7159.

Thank you.

Sincerely,

*Judy Bastin*  
Judy Bastin

Sr. Property Representative

JAB:s  
Enclosures (ICCCo. & Silica Flux)

RECEIVED  
B.L.M. AZ STATE OFFICE

DEC 2 - 1986

7:45 A.M.  
PHOENIX, ARIZONA



35795

39092

131768

48124

SK

DOCKET 683 PAGE 996

AFFIDAVIT OF PERFORMANCE OF ANNUAL WORK

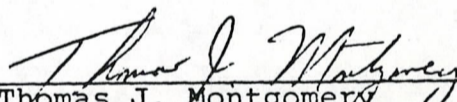
STATE OF ARIZONA        )  
                                  ) ss.  
County of Gila            )

Thomas J. Montgomery, being duly sworn, deposes and says:


That he is a citizen of the United States and more than eighteen years of age, resides at Globe, in Gila County, Arizona, and is personally acquainted with the unpatented mining claims listed in Exhibit "A", attached hereto and by this reference made a part hereof, situated in the Globe-Miami Mining District in Gila County, Arizona, the location notices of which are recorded in the office of the County Recorder of said County and assigned serial numbers by Bureau of Land Management as set forth in said Exhibit "A".

That between September 1, 1985, and September 1, 1986, at least one hundred dollars (\$100.00) worth of work and improvements per claim were done and performed upon said claims, not including the location work of said claims; that said work and improvements were done for the benefit of all the claims listed in said Exhibit "A" and all of said claims are contiguous.

Such work and improvements were made by and at the expense of Inspiration Consolidated Copper Company, owner of said claims, for the purpose of complying with the laws of the United States pertaining to assessment or annual work; and O'Keefe Drilling Company (drilling contractors), and employees of Inspiration Consolidated Copper Company were the persons employed by Inspiration Consolidated Copper Company and who labored upon said claims and did said work and improvements, the same being as follows, to-wit: Drilling and associated activities.

  
\_\_\_\_\_  
Thomas J. Montgomery  
Property Superintendent  
Inspiration Consolidated  
Copper Company

SUBSCRIBED AND SWORN to before me this 8th day of October 1986.

  
\_\_\_\_\_  
Notary Public

My commission expires:

2 March 1987

RECEIVED  
B.L.M. AZ STATE OFFICE  
DEC 2 - 1986  
7:45 A.M.  
PHOENIX, ARIZONA



STATE OF ARIZONA

County of Gila

EXHIBIT "A" to Affidavit of Performance of Annual Work subscribed and sworn to by Thomas J. Montgomery, dated 8 October 1986, relative to the following unpatented mining claims situated in the Globe-Miami Mining District, Gila County, Arizona, the location notices of which are filed in the office of the County Recorder of said County, and assigned serial numbers by Bureau of Land Management as follows:

Claim Name	Records of Gila County		Amended		B.L.M. Serial No.
	Book	Page	Book	Page	
Quartz Site No. 4 (A)	466	188			A MC 35795
Quartz Site No. 5 (A)	466	187			A MC 35796
Quartz Site No. 6 (A)	466	186			A MC 35797
Quartz Site No. 7 (A)	466	185			A MC 35798
Quartz Site No. 8 (A)	466	184			A MC 35799
Quartz Site #25 (A)	466	220			A MC 35817
Quartz Site #26 (A)	466	221			A MC 35818
Quartz Site #27 (A)	466	166			A MC 35819
Hardrock No. 1 (A)	466	200			A MC 35822
Hardrock No. 2 (A)	466	193			A MC 35823
Moonlight (A) ✓	466	196			A MC 35826
Black Oak (A) ✓	466	199			A MC 35827
Black Oak No. 2 (A)	466	198			A MC 35828
Black Oak No. 3 (A)	466	197			A MC 35829
Pinto Copper Fraction (A) ✓	466	204			A MC 35837
Pinto Copper No.1 (A)	466	210			A MC 35838
Pinto Copper No.2 (A)	466	211			A MC 35839
Pinto Copper No.3 (A)	466	212			A MC 35840
Pinto Copper No.4 (A)	466	213			A MC 35841
Pinto Copper No.5 (A)	466	214			A MC 35842
Pinto Copper No.6 (A)	466	219			A MC 35843
Pinto Copper No.7 (A)	466	222			A MC 35844
Pinto Copper No.8 (A)	466	223			A MC 35845
Pinto Copper No.9 (A)	466	205			A MC 35846
Pinto Copper No.10 (A)	466	206			A MC 35847
Pinto Copper No.11 (A)	466	207			A MC 35848
Pinto Copper No.12 (A)	466	208			A MC 35849
Pinto Copper No.13 (A)	466	209			A MC 35850
Kay 1	262	305	471	40	A MC 39092
Kay 2	262	306	471	41	A MC 39093
Kay 3	262	307	471	42	A MC 39094
Kay 4	262	308	471	43	A MC 39095
Kay 5	262	309	471	44	A MC 39096
Kay 6	262	310	471	45	A MC 39097

RECEIVED  
B.L.M. AZ STATE OFFICE

DEC 2 - 1986

7:45 A.M.  
PHOENIX, ARIZONA

(Cont'd)

EXHIBIT "A"  
Page -2-

Claim Name	Records of Gila County		Amended		B.L.M. Serial No.
	Book	Page	Book	Page	
Kay 7	262	311	471	46	A MC 39098
Kay 8	262	312	471	47	A MC 39099
Kay 9	262	313	471	48	A MC 39100
Kay 10	262	314	471	49	A MC 39101
Kay 11	262	315	471	50	A MC 39102
Kay 12	262	316	471	51	A MC 39103
Kay 13	262	317	471	52	A MC 39104
Kay 14	262	318	471	53	A MC 39105
Kay 15	262	319	471	54	A MC 39106
Kay 16	262	320	471	55	A MC 39107
Kay 17	262	321	471	56	A MC 39108
Kay 18	262	322	471	57	A MC 39109
Kay 19	262	323	471	58	A MC 39110
Kay 20	262	324	471	59	A MC 39111
Kay 21	262	325	471	60	A MC 39112
Kay 22	262	326	471	61	A MC 39113
Kay 23	262	327	471	62	A MC 39114
Kay 50	262	352	471	85	A MC 39137
Kay 51	262	353	471	86	A MC 39138
Kay 52	262	354	471	87	A MC 39139
Kay 53	262	355	471	88	A MC 39140
Kay 54	262	356	471	89	A MC 39141
Kay 55	262	357	471	90	A MC 39142
Kay 56	262	358	471	91	A MC 39143
Kay 57	262	359	471	92	A MC 39144
Kay 58	262	360	471	93	A MC 39145
Kay 81	264	328	471	110	A MC 39162
Kay 82	264	329	471	111	A MC 39163
Kay 85	262	373	471	113	A MC 39165
Kay 86	262	374	471	114	A MC 39166
Kay 87	262	375	471	115	A MC 39167
Kay 88	262	376	471	116	A MC 39168
Kay 89	262	377	471	117	A MC 39169
Kay 90	262	378	471	118	A MC 39170
Kay 91	262	379	471	119	A MC 39171
Kay 92	262	380	471	120	A MC 39172
Kay 93	262	381	471	121	A MC 39173
Kay 94	262	382	471	122	A MC 39174
Kay 95	262	383	471	123	A MC 39175
Kay 96	262	384	471	124	A MC 39176
Kay 97	262	385	471	125	A MC 39177
Kay 98	262	386	471	126	A MC 39178
Kay 99	262	387	471	127	A MC 39179
Kay 100	262	388	471	128	A MC 39180
Kay 101	262	389	471	129	A MC 39181

RECEIVED  
B.L.M. AZ STATE OFFICE

DEC 2 - 1986

7:45 A.M.  
PHOENIX, ARIZONA

(Cont'd)

EXHIBIT "A"  
Page -3-

- Claim Name	Records of Gila County		Amended		B.L.M. Serial No.
	Book	Page	Book	Page	
Kay 102	262	390	471	130	A MC 39182
Kay 103	262	391	471	131	A MC 39183
Kay 104	262	392	471	132	A MC 39184
Kay 108	262	396	471	133	A MC 39185
Kay 109	270	267	471	134	A MC 39186
Kay 110	270	268	471	135	A MC 39187
Kay 111	270	269	471	136	A MC 39188
Kay 112	270	270	471	137	A MC 39189
Kay 113	270	271	471	138	A MC 39190
Kay 114	270	272	471	139	A MC 39191
Kay 142	536	11			A MC 131768
Kay 143	536	13			A MC 131769

Docket					
Deserter ✓	20	16	24	239	A MC 48124 - 128
Chief #3	25	79	24	240	A MC 48125
Chief #4	25	80	24	241	A MC 48126
Chief #5	25	81	24	242	A MC 48127
Chief #6 ✓	25	82	24	243	A MC 48128

LAND SUBDIVISION LOCATION: Sections 9, 10, 14, 15, 16, 21, 22, 27, & 28, Township 1 North, Range 14 East, G.&S.R.M., Gila County, Arizona.

\$10.00 + \$4.00 + \$1.00

4:30  
m  
ck #00120529  
ck #00118541  
ck 2461

540042

STATE OF ARIZONA, County of Gila, ss:  
I do hereby certify that the within instrument was filed and recorded at request of Inspiration Consolidated Copper Company

Date Oct. 8, 1986 Time 4:30 P. M., Docket 683 Official Records Page 996 - 999  
Records of Gila County, Arizona.

WITNESS my hand and official seal the day and year first above written.

MARY V. DE PAOLI, County Recorder  
By *Mary V. De Paoli*, Recorder.

RECEIVED  
B.L.M. AZ STATE OFFICE

COMPARED  
MICROFILMED

DEC 2 - 1986

7:45 A.M.  
PHOENIX, ARIZONA

B.L.M., Phoenix Office

Enclosed is an exact copy of the Affidavit of Labor for the Kay Claims, Globe-Miami District, Az. The original is being sent in this same mail to the Gila Co. Recorder's Office. Also enclosed is your executed print out for the Kay claims for which assessment was done, and for a different group (the Beth, Thet, and B claims) in Pinal County for which are being abandoned.

Also enclosed is a response to your inquiry as to the correct location of the Trulin # 57 AMC 245160 ✓ claim.

Sincerely  
Kirby C. Conwell

RECEIVED  
B.L.M. AZ STATE OFFICE

DEC 10 1935

07.45 A.M.  
PHOENIX, ARIZONA

*Kay Claims*  
Globe-Miami Mining District

AFFIDAVIT OF ANNUAL ASSESSMENT WORK

STATE OF ARIZONA )  
                          ) ss.  
COUNTY OF PIMA )

Kirby C. Coryell, being duly sworn, deposes and says that he is a citizen of the United States and more than twenty one years of age, and resides at 5140 East Burns Street, in the city of Tucson, County of Pima, State of Arizona, and is personally acquainted with those certain mining claims and premises located and described as follows:

<u>Name of Claim</u>	<u>Location Certificate</u>		<u>B.L.M. Serial No.</u>
	<u>Book</u>	<u>Page</u>	
Kay 25	264	324	AMC 39115 ✓
Amended	471	63	
Kay 26	264	325	39116 ✓
Amended	471	64	
Kay 27	262	329	39117 ✓
Amended	471	65	
Kay 28	262	330	39118 ✓
Amended	471	66	
Kay 29	262	331	39119 ✓
Amended	471	67	
Kay 30	262	332	39120 ✓
Amended	471	68	
Kay 31	262	333	39121 ✓
Amended	471	69	
Kay 32	262	334	39122 ✓
Amended	471	70	
Kay 33	262	335	39123 ✓
Amended	471	71	
Kay 34	262	336	39124 ✓
Amended	471	72	
Kay 35	262	337	39125 ✓
Amended	471	73	
Kay 36	262	338	39126 ✓
Amended	471	74	
Kay 37	262	339	39127 ✓
Amended	471	75	
Kay 38	262	340	39128 ✓
Amended	471	76	
Kay 39	262	341	39129 ✓
Amended	471	77	
Kay 40	262	342	39130 ✓
Amended	471	78	
Kay 41	262	343	39131 ✓
Amended	471	79	
Kay 42	262	344	39132 ✓
Amended	471	80	
Kay 43	262	345	39133 ✓
Amended	471	81	
Kay 44	262	346	39134 ✓
Amended	471	82	
Kay 45	262	347	39135 ✓
Amended	471	83	
Kay 46	262	348	39136 ✓
Amended	471	84	
Kay 47	488	246	93167 ✓
Kay 48	488	248	93168 ✓
Kay 49	488	250	93169 ✓
Kay 59	488	252	93170 ✓

*39115  
39116  
39117  
39118  
39119  
39120  
39121  
39122  
39123  
39124  
39125  
39126  
39127  
39128  
39129  
39130  
39131  
39132  
39133  
39134  
39135  
39136*

RECEIVED  
B.L.M. AZ STATE OFFICE

DEC 10 1935

01.45 A.M.  
PHOENIX, ARIZONA

*Forms not complete*

*93167  
93168  
93169  
93170*



<u>Name of Claim</u>	<u>Location Certificate</u>		<u>B.L.M. Serial No.</u>	
	<u>Book</u>	<u>Page</u>		
Kay 61	265	145	AMC	39146 ✓
Amended	471	94		
Kay 62	488	254		93171 ✓
Kay 63	262	363		39147 ✓
Amended	471	95		
Kay 64	262	364		39148 ✓
Amended	471	96		
Kay 65	262	365		39149 ✓
Amended	471	97		
Kay 66	262	366		39150 ✓
Amended	471	98		
Kay 67	262	367		39151 ✓
Amended	471	99		
Kay 68	262	368		39152 ✓
Amended	471	100		
Kay 69	262	369		39153 ✓
Amended	471	101		
Kay 70	262	370		39154 ✓
Amended	471	102		
Kay 71	262	371		39155 ✓
Amended	471	103		
Kay 72	262	372		39156 ✓
Amended	471	104		
Kay 73	265	147		39157 ✓
Amended	471	105		
Kay 74	488	256		93172 ✓
Kay 75	265	149		39158 ✓
Amended	471	106		
Kay 76	488	258		93173 ✓
Kay 77	265	151		39159 ✓
Amended	471	107		
Kay 78	488	260		93174 ✓
Kay 79	264	326		39160 ✓
Amended	471	108		
Kay 80	264	327		39161 ✓
Amended	471	109		
Kay 83	265	153		39164 ✓
Amended	471	112		
Kay 105	488	262		93175 ✓
Kay 106	488	264		93176 ✓
Kay 107	488	266		93177 ✓
Kay 115	270	273		39192 ✓
Amended	471	140		
Kay 116	270	274		39193 ✓
Amended	471	141		
Kay 117	270	275		39194 ✓
Amended	471	142		
Kay 118	274	585		39195 ✓
Amended	471	143		
Kay 119	270	276		39196 ✓
Amended	471	144		
Kay 120	270	277		39197 ✓
Amended	471	145		
Kay 121	270	278		39198 ✓
Amended	471	146		
Kay 122	488	268		93178 ✓
Kay 123	488	270		93179 ✓
Kay 124	488	272		93180 ✓
Kay 126	488	276		93182 ✓
Kay 132	535	999		131762 )
Kay 133	536	01		131763 )
Kay 137	536	05		131765
Kay 141	536	09		131767

39146 thru  
 39161  
 39164  
 39192 thru  
 39198  
 93171 thru  
 93180,  
 93182  
 131762  
 131763  
 131765  
 131767

all situated in Sections 8,9,16,17,20 and 21, Township 1 N, Range 14 E, in the Globe Mining District, County of Gila and

RECEIVED  
B.L.M. AZ STATE OFFICE

DEC 10 1985

07:50 A.M.  
PHOENIX, ARIZONA

State of Arizona, and notices of location of which said mining claims are recorded in the office of the County Recorder of said County of Gila.

29115  
92167  
131762  
245160  
SK

That between the first day of September, 1984 and the thirty first day of August, 1985 at least \$6,500.00 worth of work was performed and done for the purpose of developing all of said mining claims and to develop each of said mining claims, as all of said mining claims adjoin each other and are extensions of each other and the said mining claims constitute one group; and the tendency of said work was to develop each and all of said mining claims; that said work and improvements were made by and at the expense of CanUS, Ltd., owners of said claims, whose address is 5140 East Burns Street, Tucson, Arizona, 85711, for the purpose of complying with the laws of the United States including Title 30, United States Code, Section 28-1, and the State of Arizona, pertaining to assessment or annual work, for the purpose of holding title to said claims for the valuable mineral contained therein.

That such work and improvements were done by Mining Geophysical Surveys Inc. of 2400 East Grant Road, Tucson, Arizona, and Elliot Geophysical Co., Inc. of 4653 East Pima, Tucson, Arizona, both long recognized in the mining industry as competent geophysical contractors. The Mining Geophysical Surveys' field crew worked under the field supervision of Robert West of that firm, Mr. West having a Phd degree in geophysics. The work consisted of an Induced Polarization line whose location in relation to the point of discovery and boundaries of each claim is shown on the appended map. Kirby C. Coryell, a graduate Geologist, also assisted in the survey.

That the value of said work was in excess of \$6,500.00, to wit:

Mining Geophysical Surveys, Inc. Fee	5526.56
Elliot Geophysical Co. Inc. Fee	1173.75
	<u>\$6700.31</u>

That the basic findings of the work consisted of an anomalous response indicative of large scale sulfide mineralization.

DATED THIS December 5, 1985

County of Pima  
State of Arizona

Kirby C. Coryell  
Kirby C. Coryell  
General Partner, CanUS Ltd.

Subscribed and sworn to before me by Kirby C. Coryell

this 5 day of December 1985

Maria Stargent

RECEIVED  
B.L.M. AZ STATE OFFICE

DEC 10 1985

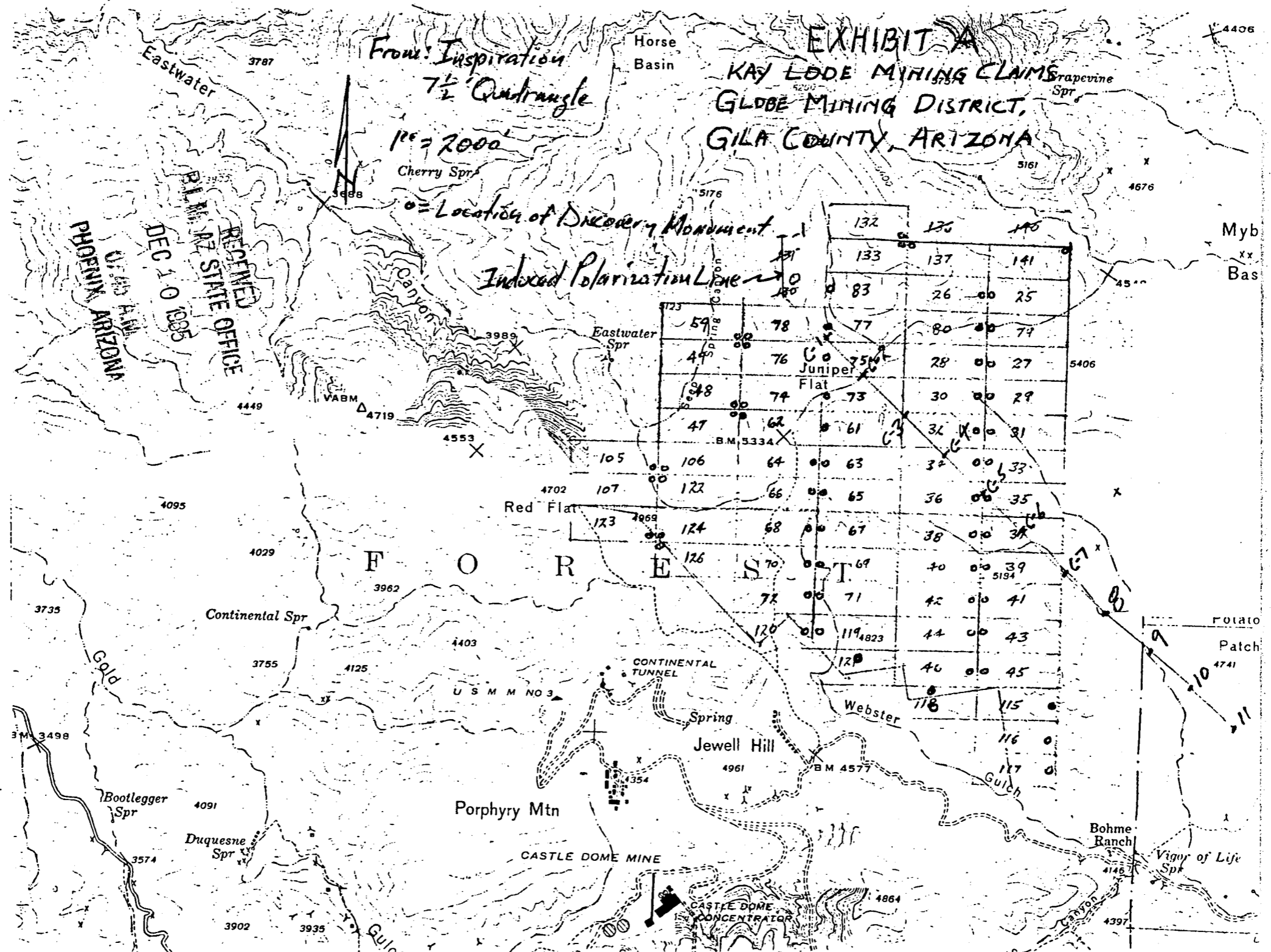
PHOENIX, ARIZONA

**EXHIBIT A**  
**KAY LODGE MINING CLAIMS**  
**GLOBE MINING DISTRICT,**  
**GILA COUNTY, ARIZONA**

From: Inspiration  
 7 1/2 Quadrangle  
 No. 2000

Location of Discovery Monument

Indexed Polarization Line



PHOENIX ARIZONA

RECEIVED  
 STATE OFFICE  
 DEC 10 1895

F O R E S T

Myb  
 xx  
 Bas

Rotato  
 Patch

CASTLE DOME MINE  
 CONCENTRATOR

Bohme Ranch

Vigor of Life Spr

Bootlegger Spr

Duquesne Spr

Continental Spr

Eastwater Spr

Red Flat

Jewell Hill

Webster

Guich

Guich

Horse Basin

Grapevine Spr

Cherry Spr

Canyon

Juniper Flat

CONTINENTAL TUNNEL

CASTLE DOME MINE

CASTLE DOME CONCENTRATOR

Bohme Ranch

Vigor of Life Spr

Bootlegger Spr

Duquesne Spr

Continental Spr

Eastwater Spr

Red Flat

Jewell Hill

Webster

Guich

Guich

Horse Basin

Grapevine Spr

Cherry Spr

Canyon

Juniper Flat

CONTINENTAL TUNNEL

CASTLE DOME MINE

CASTLE DOME CONCENTRATOR

Bohme Ranch

Vigor of Life Spr

Bootlegger Spr

Duquesne Spr

Continental Spr

Eastwater Spr

Red Flat

Jewell Hill

Webster

Guich

Guich

Horse Basin

Grapevine Spr

Cherry Spr

Canyon

Juniper Flat

CONTINENTAL TUNNEL

CASTLE DOME MINE

CASTLE DOME CONCENTRATOR

Bohme Ranch

Vigor of Life Spr

Bootlegger Spr

Duquesne Spr

Continental Spr

Eastwater Spr

Red Flat

Jewell Hill

Webster

Guich

Guich

Horse Basin

Grapevine Spr

Cherry Spr

Canyon

Juniper Flat

CONTINENTAL TUNNEL

CASTLE DOME MINE

CASTLE DOME CONCENTRATOR

Bohme Ranch

Vigor of Life Spr

Bootlegger Spr

Duquesne Spr

Continental Spr

Eastwater Spr

Red Flat

Jewell Hill

Webster

Guich

Guich

Horse Basin

Grapevine Spr

Cherry Spr

Canyon

Juniper Flat

CONTINENTAL TUNNEL

CASTLE DOME MINE

CASTLE DOME CONCENTRATOR

Bohme Ranch

Vigor of Life Spr

Bootlegger Spr

Duquesne Spr

Continental Spr

Eastwater Spr

Red Flat

Jewell Hill

Webster

Guich

Guich

Horse Basin

Grapevine Spr

Cherry Spr

Canyon

Juniper Flat

CONTINENTAL TUNNEL

CASTLE DOME MINE

CASTLE DOME CONCENTRATOR

Bohme Ranch

Vigor of Life Spr

Bootlegger Spr

Duquesne Spr

Continental Spr

Eastwater Spr

Red Flat

Jewell Hill

Webster

Guich

Guich

Horse Basin

Grapevine Spr

Cherry Spr

Canyon

Juniper Flat

CONTINENTAL TUNNEL

CASTLE DOME MINE

CASTLE DOME CONCENTRATOR

Bohme Ranch

Vigor of Life Spr

Bootlegger Spr

Duquesne Spr

Continental Spr

Eastwater Spr

Red Flat

Jewell Hill

Webster

Guich

Guich

Horse Basin

Grapevine Spr

Cherry Spr

Canyon

Juniper Flat

CONTINENTAL TUNNEL

CASTLE DOME MINE

CASTLE DOME CONCENTRATOR

Bohme Ranch

Vigor of Life Spr

Bootlegger Spr

Duquesne Spr

Continental Spr

Eastwater Spr

Red Flat

Jewell Hill

Webster

Guich

Guich

Horse Basin

Grapevine Spr

Cherry Spr

Canyon

Juniper Flat

CONTINENTAL TUNNEL

CASTLE DOME MINE

CASTLE DOME CONCENTRATOR

Bohme Ranch

Vigor of Life Spr

Bootlegger Spr

Duquesne Spr

Continental Spr

Eastwater Spr

Red Flat

Jewell Hill

Webster

Guich

Guich

Horse Basin

Grapevine Spr

Cherry Spr

Canyon

Juniper Flat

CONTINENTAL TUNNEL

CASTLE DOME MINE

CASTLE DOME CONCENTRATOR

Bohme Ranch

Vigor of Life Spr

Bootlegger Spr

Duquesne Spr

Continental Spr

Eastwater Spr

Red Flat

Jewell Hill

Webster

Guich

Guich

Horse Basin

Grapevine Spr

Cherry Spr

Canyon

Juniper Flat

CONTINENTAL TUNNEL

CASTLE DOME MINE

CASTLE DOME CONCENTRATOR

Bohme Ranch

Vigor of Life Spr

Bootlegger Spr

Duquesne Spr

Continental Spr

Eastwater Spr

Red Flat

Jewell Hill

Webster

Guich

Guich

Horse Basin

Grapevine Spr

Cherry Spr

Canyon

Juniper Flat

CONTINENTAL TUNNEL

CASTLE DOME MINE

CASTLE DOME CONCENTRATOR

Bohme Ranch

Vigor of Life Spr

Bootlegger Spr

Duquesne Spr

Continental Spr

Eastwater Spr

Red Flat

Jewell Hill

Webster

Guich

Guich

Horse Basin

Grapevine Spr

Cherry Spr

Canyon

Juniper Flat

CONTINENTAL TUNNEL

CASTLE DOME MINE

CASTLE DOME CONCENTRATOR

Bohme Ranch

Vigor of Life Spr

Bootlegger Spr

Duquesne Spr

Continental Spr

Eastwater Spr

Red Flat

Jewell Hill

Webster

Guich

Guich

Horse Basin

Grapevine Spr

Cherry Spr

Canyon

Juniper Flat

CONTINENTAL TUNNEL

CASTLE DOME MINE

CASTLE DOME CONCENTRATOR

Bohme Ranch

Vigor of Life Spr

Bootlegger Spr

Duquesne Spr

Continental Spr

Eastwater Spr

Red Flat

Jewell Hill

Webster

Guich

Guich

Horse Basin

Grapevine Spr

Cherry Spr

Canyon

Juniper Flat

CONTINENTAL TUNNEL

CASTLE DOME MINE

CASTLE DOME CONCENTRATOR

Bohme Ranch

Vigor of Life Spr

Bootlegger Spr

Duquesne Spr

Continental Spr

39092  
35795  
131768  
48124  
JRC

## INSPIRATION MINES INC.

A SUBSIDIARY OF  
INSPIRATION RESOURCES CORPORATION

Globe-Miami Highway  
P.O. Box 1559  
Claypool, Ariz. 85532

Telephone: (602) 473-7000  
Telex: (602) 473-2118  
Telecopier: (602) 473-7055

14 October 1985

Bureau of Land Management  
Arizona State Office  
Mining Claims Section  
Box 16563  
Phoenix, Arizona 85011

Re: Evidence of Performance of Annual Work

To Whom It May Concern:

In accordance with the Federal Land Policy and Management Act of 1976, enclosed please find copies of twenty (20) Affidavits of Performance of Annual Work and eleven (11) Notices of Intent to Hold Millsites for unpatented mining claims located in Gila County, Arizona. These instruments are furnished as evidence of the performance of annual work for assessment year 1 September 1984 to 1 September 1985. Serial numbers as assigned by your office are on Exhibit "A" of each document.

Please receipt to:

Inspiration Mines, Inc.  
P. O. Box "S"  
Claypool, Arizona 85532

Thank you.

Sincerely,

*Judy Bastin*  
Judy Bastin  
Sr. Property Representative

JAB:jh  
Enclosures (Gila County)

RECEIVED  
B.L.M. AZ STATE OFFICE

OCT 17 1985

07.45 A.M.  
PHOENIX, ARIZONA



AFFIDAVIT OF PERFORMANCE OF ANNUAL WORK

35795  
131768  
48124  
39092 *gc*

STATE OF ARIZONA        )  
                                  ) ss.  
County of Gila            )

Thomas J. Montgomery, being duly sworn, deposes and says:

That he is a citizen of the United States and more than eighteen years of age, resides at Globe, in Gila County, Arizona, and is personally acquainted with the unpatented mining claims listed in Exhibit "A", attached hereto and by this reference made a part hereof, situated in the Banner Mining District in Gila County, Arizona, the location notices of which are recorded in the office of the County Recorder of said County as set forth in Exhibit "A".

That between September 1, 1984, and September 1, 1985, at least one hundred dollars (\$100.00) worth of work and improvements per claim were done and performed for the benefit of all of the claims listed in said Exhibit "A", and all of said claims are contiguous.

Such work and improvements were made by and at the expense of Inspiration Consolidated Copper Company, owner of said claims, for the purpose of complying with the laws of the United States pertaining to assessment or annual work; and O'Keefe Drilling Company (drilling contractors), and Guzman Construction Company of Globe, Arizona (contractor) were the persons employed by Inspiration Consolidated Copper Company and who labored upon said claims and did said work and improvements, the same being as follows, to-wit: Mining, road work and rotary drilling.

RECEIVED  
B.L.M. AZ STATE OFFICE

OCT 17 1985

6:40 A.M.  
PHOENIX, ARIZONA

*Thomas J. Montgomery*  
Thomas J. Montgomery

SUBSCRIBED AND SWORN to before me this 11th day of September, 1985.

*Judson Bester*  
Notary Public

My commission expires:  
*2 months 1987*






EXHIBIT "A" to Affidavit of Performance of Annual Work subscribed and sworn to by Thomas J. Montgomery, dated 11 September 1985, relative to the following unpatented mining claims situated in the Globe-Miami Mining District, Gila County, Arizona, the location notices of which are filed in the office of the County Recorder of said County as follows:

Claim Name	Records of Gila County				B.L.M. Serial Number
	Book	Page	Amended Book	Page	
Quartz Site No. 4 (A)	466	188			A MC 35795+
Quartz Site No. 5 (A)	466	187			A MC 35796+
Quartz Site No. 6 (A)	466	186			A MC 35797+
Quartz Site No. 7 (A)	466	185			A MC 35798+
Quartz Site No. 8 (A)	466	184			A MC 35799+
Quartz Site #25 (A)	466	220			A MC 35817x
Quartz Site #26 (A)	466	221			A MC 35818x
Quartz Site #27 (A)	466	166			A MC 35819x
Hardrock No. 1 (A)	466	200			A MC 35822x
Hardrock No. 2 (A)	466	193			A MC 35823x
Moonlight (A)	466	196			A MC 35826x
Black Oak (A)	466	199			A MC 35827x
Black Oak No. 2 (A)	466	198			A MC 35828x
Black Oak No. 3 (A)	466	197			A MC 35829x
Pinto Copper Fraction					
(A)	466	204			A MC 35837x
Pinto Copper No.1 (A)	466	210			A MC 35838x
Pinto Copper No.2 (A)	466	211			A MC 35839x
Pinto Copper No.3 (A)	466	212			A MC 35840x
Pinto Copper No.4 (A)	466	213			A MC 35841x
Pinto Copper No.5 (A)	466	214			A MC 35842x
Pinto Copper No.6 (A)	466	219			A MC 35843x
Pinto Copper No.7 (A)	466	222			A MC 35844x
Pinto Copper No.8 (A)	466	223			A MC 35845x
Pinto Copper No.9 (A)	466	205			A MC 35846x
Pinto Copper No.10 (A)	466	206			A MC 35847x
Pinto Copper No.11 (A)	466	207			A MC 35848x
Pinto Copper No.12 (A)	466	208			A MC 35849x
Pinto Copper No.13 (A)	466	209			A MC 35850x
Kay 1	262	305	471	40	A MC 39092x
Kay 2	262	306	471	41	A MC 39093x
Kay 3	262	307	471	42	A MC 39094x
Kay 4	262	308	471	43	A MC 39095x
Kay 5	262	309	471	44	A MC 39096x
Kay 6	262	310	471	45	A MC 39097x
Kay 7	262	311	471	46	A MC 39098x
Kay 8	262	312	471	47	A MC 39099x
Kay 9	262	313	471	48	A MC 39100x
Kay 10	262	314	471	49	A MC 39101x
Kay 11	262	315	471	50	A MC 39102x
Kay 12	262	316	471	51	A MC 39103x
Kay 13	262	317	471	52	A MC 39104x
Kay 14	262	318	471	53	A MC 39105x
Kay 15	262	319	471	54	A MC 39106x
Kay 16	262	320	471	55	A MC 39107x
Kay 17	262	321	471	56	A MC 39108x
Kay 18	262	322	471	57	A MC 39109x
Kay 19	262	323	471	58	A MC 39110x
Kay 20	262	324	471	59	A MC 39111x
Kay 21	262	325	471	60	A MC 39112x
Kay 22	262	326	471	61	A MC 39113x
Kay 23	262	327	471	62	A MC 39114x

RECEIVED  
B.L.M. AZ STATE OFFICE

(continued)

OCT 17 1985

6745 ALB.  
PHOENIX, ARIZONA

EXHIBIT "A"  
Page -2-

Claim Name	Records of Gila County				B.L.M. Serial Number
	Book	Page	Amended		
	Book	Page	Book	Page	
Kay 50	262	352	471	85	A MC 39137 <sup>x</sup>
Kay 51	262	353	471	86	A MC 39138 <sup>x</sup>
Kay 52	262	354	471	87	A MC 39139 <sup>x</sup>
Kay 53	262	355	471	88	A MC 39140 <sup>x</sup>
Kay 54	262	356	471	89	A MC 39141 <sup>x</sup>
Kay 55	262	357	471	90	A MC 39142 <sup>x</sup>
Kay 56	262	358	471	91	A MC 39143 <sup>x</sup>
Kay 57	262	359	471	92	A MC 39144 <sup>x</sup>
Kay 58	262	360	471	93	A MC 39145 <sup>x</sup>
Kay 81	264	328	471	110	A MC 39162 <sup>x</sup>
Kay 82	264	329	471	111	A MC 39163 <sup>x</sup>
Kay 85	262	373	471	113	A MC 39165 <sup>x</sup>
Kay 86	262	374	471	114	A MC 39166 <sup>x</sup>
Kay 87	262	375	471	115	A MC 39167 <sup>x</sup>
Kay 88	262	376	471	116	A MC 39168 <sup>x</sup>
Kay 89	262	377	471	117	A MC 39169 <sup>x</sup>
Kay 90	262	378	471	118	A MC 39170 <sup>x</sup>
Kay 91	262	379	471	119	A MC 39171 <sup>x</sup>
Kay 92	262	380	471	120	A MC 39172 <sup>x</sup>
Kay 93	262	381	471	121	A MC 39173 <sup>x</sup>
Kay 94	262	382	471	122	A MC 39174 <sup>x</sup>
Kay 95	262	383	471	123	A MC 39175 <sup>x</sup>
Kay 96	262	384	471	124	A MC 39176 <sup>x</sup>
Kay 97	262	385	471	125	A MC 39177 <sup>x</sup>
Kay 98	262	386	471	126	A MC 39178 <sup>x</sup>
Kay 99	262	387	471	127	A MC 39179 <sup>x</sup>
Kay 100	262	388	471	128	A MC 39180 <sup>x</sup>
Kay 101	262	389	471	129	A MC 39181 <sup>x</sup>
Kay 102	262	390	471	130	A MC 39182 <sup>x</sup>
Kay 103	262	391	471	131	A MC 39183 <sup>x</sup>
Kay 104	262	392	471	132	A MC 39184 <sup>x</sup>
Kay 108	262	396	471	133	A MC 39185 <sup>x</sup>
Kay 109	270	267	471	134	A MC 39186 <sup>x</sup>
Kay 110	270	268	471	135	A MC 39187 <sup>x</sup>
Kay 111	270	269	471	136	A MC 39188 <sup>x</sup>
Kay 112	270	270	471	137	A MC 39189 <sup>x</sup>
Kay 113	270	271	471	138	A MC 39190 <sup>x</sup>
Kay 114	270	272	471	139	A MC 39191 <sup>x</sup>
Kay 142	536	11			A MC 131768 <sup>x</sup>
Kay 143	536	13			A MC 131769 <sup>x</sup>

Docket

Deserter	20	16	24	239	A MC 48124
Chief #3	25	79	24	240	A MC 48125
Chief #4	25	80	24	241	A MC 48126
Chief #5	25	81	24	242	A MC 48127
Chief #6	25	82	24	243	A MC 48128

RECEIVED

LAND SUBMISSION LOCATION:  
B.L.M. AZ STATE OFFICE

Sections 9, 10, 14, 15, 16, 21, 22, 27 & 28,  
Township 1 North, Range 14 East,  
G. & S.R.M., Gila County, Arizona

OCT 17 1985

PHOENIX, ARIZONA 526578

# 520  
11:45  
C. # 03616

STATE OF ARIZONA, County of Gila, ss:  
I do hereby certify that the within instrument was filed and recorded at request of Inspiration Mines, Inc.  
Date Sep. 11, 1985 Time 11:45 A. M., Docket 654 Official Records Page S. 97 - 99  
Records of Gila County, Arizona.

WITNESS my hand and official seal the day and year first above written.

MARY V. DE PAOLI, County Recorder

COMPARED

MICROFILMED By Mary V. De Paoli, Recorder.

call 473-7000 Ext 6846

39115

93167

131762

ceq

U. S. Bureau of Land Management  
Arizona State Office  
P.O.Box 16563  
Phoenix, Arizona 85011

Dec. 7, 1984

Gentlemen:

Enclosed is an exact copy of an Affidavit of Labor for the Kay claims, Globe Mining District, Arizona that is being sent to the County Recorder of Gila County in this same mail.

The enclosure is identical, except for date of execution, to one mailed to the courthouse and to your office on November 26, 1984, the mailing to your office including a filled out form 3830-2 for these claims. As of yesterday the County Recorder had not received the November 26 mailing, it apparently has been lost in the mail. Today's mailing to the Recorder requests they record the first of the two Affidavits they might receive, hence I request you retain both in your files to be certain you have an exact copy.

Sincerely yours,

*Kirby C. Coryell*  
Kirby C. Coryell  
5140 E. Burns  
Tucson, Arizona  
85711

KCC/ml

RECEIVED  
B.L.M. AZ STATE OFFICE

DEC 10 1984

07.45 A.M.  
PHOENIX, ARIZONA



Kay Claims  
Globe-Miami Mining District

RECEIVED  
B.L.M. AZ STATE OFFICE

AFFIDAVIT OF ANNUAL ASSESSMENT WORK

DEC 10 1984

STATE OF ARIZONA )  
COUNTY OF PIMA ) ss.

07.45 A.M.  
PHOENIX, ARIZONA

Kirby C. Coryell, being duly sworn, deposes and says that he is a citizen of the United States and more than twenty one years of age, and resides at 5140 East Burns Street, in the city of Tucson, County of Pima, State of Arizona, and is personally acquainted with those certain mining claims and premises located and described as follows:

<u>Name of Claim</u>	<u>Location Certificate</u>		<u>B.L.M. Serial No.</u>
	<u>Book</u>	<u>Page</u>	
Kay 25	264	324	AMC 39115
Amended	471	63	
Kay 26	264	325	39116
Amended	471	64	
Kay 27	262	329	39117
Amended	471	65	
Kay 28	262	330	39118
Amended	471	66	
Kay 29	262	331	39119
Amended	471	67	
Kay 30	262	332	39120
Amended	471	68	
Kay 31	262	333	39121
Amended	471	69	
Kay 32	262	334	39122
Amended	471	70	
Kay 33	262	335	39123
Amended	471	71	
Kay 34	262	336	39124
Amended	471	72	
Kay 35	262	337	39125
Amended	471	73	
Kay 36	262	338	39126
Amended	471	74	
Kay 37	262	339	39127
Amended	471	75	
Kay 38	262	340	39128
Amended	471	76	
Kay 39	262	341	39129
Amended	471	77	
Kay 40	262	342	39130
Amended	471	78	
Kay 41	262	343	39131
Amended	471	79	
Kay 42	262	344	39132
Amended	471	80	
Kay 43	262	345	39133
Amended	471	81	
Kay 44	262	346	39134
Amended	471	82	
Kay 45	262	347	39135
Amended	471	83	
Kay 46	262	348	39136
Amended	471	84	
Kay 47	488	246	93167
Kay 48	488	248	93168
Kay 49	488	250	93169
Kay 59	488	252	93170

<u>Name of Claim</u>	<u>Location Certificate</u>		<u>B.L.M. Serial No.</u>	
	<u>Book</u>	<u>Page</u>		
Kay 61	265	145	AMC	39146
Amended	471	94		
Kay 62	488	254		93171
Kay 63	262	363		39147
Amended	471	95		
Kay 64	262	364		39148
Amended	471	96		
Kay 65	262	365		39149
Amended	471	97		
Kay 66	262	366		39150
Amended	471	98		
Kay 67	262	367		39151
Amended	471	99		
Kay 68	262	368		39152
Amended	471	100		
Kay 69	262	369		39153
Amended	471	101		
Kay 70	262	370		39154
Amended	471	102		
Kay 71	262	371		39155
Amended	471	103		
Kay 72	262	372		39156
Amended	471	104		
Kay 73	265	147		39157
Amended	471	105		
Kay 74	488	256		93172
Kay 75	265	149		39158
Amended	471	106		
Kay 76	488	258		93173
Kay 77	265	151		39159
Amended	471	107		
Kay 78	488	260		93174
Kay 79	264	326		39160
Amended	471	108		
Kay 80	264	327		39161
Amended	471	109		
Kay 83	265	153		39164
Amended	471	112		
Kay 105	488	262		93175
Kay 106	488	264		93176
Kay 107	488	266		93177
Kay 115	270	273		39192
Amended	471	140		
Kay 116	270	274		39193
Amended	471	141		
Kay 117	270	275		39194
Amended	471	142		
Kay 118	274	585		39195
Amended	471	143		
Kay 119	270	276		39196
Amended	471	144		
Kay 120	270	277		39197
Amended	471	145		
Kay 121	270	278		39198
Amended	471	146		
Kay 122	488	268		93178
Kay 123	488	270		93179
Kay 124	488	272		93180
Kay 126	488	276		93182
Kay 132	535	999		131762
Kay 133	536	01		131763
Kay 137	536	05		131765
Kay 141	536	09		131767

RECEIVED  
B.L.M. AZ STATE OFFICE  
DEC 10 1984  
07:45 A.M.  
PHOENIX, ARIZONA

all situated in Sections 8,9,16,17,20 and 21, Township 1 N,  
Range 14 E, in the Globe Mining District, County of Gila and



State of Arizona, and notices of location of which said mining claims are recorded in the office of the County Recorder of said County of Gila.

That between the first day of September, 1983 and the thirty first day of August, 1984 at least \$6,500.00 worth of work was performed and done for the purpose of developing all of said mining claims and to develop each of said mining claims, as all of said mining claims adjoin each other and are extensions of each other and the said mining claims constitute one group; and the tendency of said work was to develop each and all of said mining claims; that said work and improvements were made by and at the expense of CanUS, Ltd., owners of said claims, whose address is 5140 East Burns Street, Tucson, Arizona, 85711. for the purpose of complying with the laws of the United States and the State of Arizona, pertaining to assessment or annual work, for the purpose of holding title to said claims for the valuable mineral contained therein.

That such work and improvements consisted of drill road and drill site construction performed by Paul Bryant of Bryant Construction Company, 843 Spray Street, Superior, Arizona 85273, at a cost to CanUS Ltd., of \$2,476.04, and three drill holes totalling 451 feet of rotary drilling, done by Boyles Bros. Drilling Company, P.O.Box 25068, Salt Lake City, Utah 84125, the driller Gary Traylor, with various helpers, all employees of Boyles Bros., at a cost to CanUS of \$4,507.70.

DATED THIS December 7 1984

County of Pima  
State of Arizona

Kirby C. Coryell  
Kirby C. Coryell

Subscribed and sworn to before me by Kirby C. Coryell

this 7 day of December 1984.

Margie H. Wright

My Commission Expires Aug. 18, 1989

RECEIVED  
B.L.M. AZ STATE DEPT  
DEC 10 1984  
07:45 A.M.  
PHOENIX, ARIZONA

CainUS Ltd  
5140 E. Burns St.  
Tucson, Az., 85711



U.S. Bureau of Land Management  
Arizona State Office  
P.O. Box 16563  
Phoenix, Arizona 85011



39115  
93167  
131762

Please note that the following claims are considered valid members of this group but were not on your computer form:

Kay <del>126</del>	93182
126	
132	131762
133	131763
137	131765

Nov. 26, 1984

PB

US BLM, Arizona State Office:

Enclosed please find a copy of the Affidavit of Annual Assessment work for 65 Kay claims in the Globe Mining District for the 1983-84 year, together with a computer sheet. Should there be any questions please write or phone me at 602-745-1322.

Sincerely yours,  
Kathy C. Conzall  
5140 E. Burns St.  
Tucson, Az. 85711

RECEIVED  
BLM. AZ STATE OFFICE  
NOV 30 1984  
07:45 A.M.  
PHOENIX, ARIZONA



*Kay Claims  
Globe-Miami Mining District*

AFFIDAVIT OF ANNUAL ASSESSMENT WORK

STATE OF ARIZONA )  
COUNTY OF PIMA ) ss.

Kirby C. Coryell, being duly sworn, deposes and says that he is a citizen of the United States and more than twenty one years of age, and resides at 5140 East Burns Street, in the city of Tucson, County of Pima, State of Arizona, and is personally acquainted with those certain mining claims and premises located and described as follows:

<u>Name of Claim</u>	<u>Location Certificate</u>		<u>B.L.M. Serial No.</u>
	<u>Book</u>	<u>Page</u>	
Kay 25	264	324	AMC 39115 ✓
Amended	471	63	
Kay 26	264	325	39116 ✓
Amended	471	64	
Kay 27	262	329	39117 ✓
Amended	471	65	
Kay 28	262	330	39118 ✓
Amended	471	66	
Kay 29	262	331	39119 ✓
Amended	471	67	
Kay 30	262	332	39120 ✓
Amended	471	68	
Kay 31	262	333	39121 ✓
Amended	471	69	
Kay 32	262	334	39122 ✓
Amended	471	70	
Kay 33	262	335	39123 ✓
Amended	471	71	
Kay 34	262	336	39124 ✓
Amended	471	72	
Kay 35	262	337	39125 ✓
Amended	471	73	
Kay 36	262	338	39126 ✓
Amended	471	74	
Kay 37	262	339	39127 ✓
Amended	471	75	
Kay 38	262	340	39128 ✓
Amended	471	76	
Kay 39	262	341	39129 ✓
Amended	471	77	
Kay 40	262	342	39130 ✓
Amended	471	78	
Kay 41	262	343	39131 ✓
Amended	471	79	
Kay 42	262	344	39132 ✓
Amended	471	80	
Kay 43	262	345	39133 ✓
Amended	471	81	
Kay 44	262	346	39134 ✓
Amended	471	82	
Kay 45	262	347	39135 ✓
Amended	471	83	
Kay 46	262	348	39136 ✓
Amended	471	84	
Kay 47	488	246	93167 ✓
Kay 48	488	248	93168 ✓
Kay 49	488	250	93169 ✓
Kay 59	488	252	93170 ✓

RECEIVED  
B.L.M. AZ STATE OFFICE

NOV 30 1984

07.45 A.M.  
PHOENIX, ARIZONA

*OR*

<u>Name of Claim</u>	<u>Location Certificate</u>		<u>B.L.M. Serial No.</u>
	<u>Book</u>	<u>Page</u>	
Kay 61	265	145	AMC 39146
Amended	471	94	
Kay 62	488	254	93171 ✓
Kay 63	262	363	39147 ✓
Amended	471	95	
Kay 64	262	364	39148 ✓
Amended	471	96	
Kay 65	262	365	39149 ✓
Amended	471	97	
Kay 66	262	366	39150 ✓
Amended	471	98	
Kay 67	262	367	39151 ✓
Amended	471	99	
Kay 68	262	368	39152 ✓
Amended	471	100	
Kay 69	262	369	39153 ✓
Amended	471	101	
Kay 70	262	370	39154 ✓
Amended	471	102	
Kay 71	262	371	39155 ✓
Amended	471	103	
Kay 72	262	372	39156 ✓
Amended	471	104	
Kay 73	265	147	39157 ✓
Amended	471	105	
Kay 74	488	256	93172 ✓
Kay 75	265	149	39158 ✓
Amended	471	106	
Kay 76	488	258	93173 ✓
Kay 77	265	151	39159 ✓
Amended	471	107	
Kay 78	488	260	93174 ✓
Kay 79	264	326	39160 ✓
Amended	471	108	
Kay 80	264	327	39161 ✓
Amended	471	109	
Kay 83	265	153	39164 ✓
Amended	471	112	
Kay 105	488	262	93175 ✓
Kay 106	488	264	93176 ✓
Kay 107	488	266	93177 ✓
Kay 115	270	273	39192 ✓
Amended	471	140	
Kay 116	270	274	39193 ✓
Amended	471	141	
Kay 117	270	275	39194 ✓
Amended	471	142	
Kay 118	274	585	39195 ✓
Amended	471	143	
Kay 119	270	276	39196 ✓
Amended	471	144	
Kay 120	270	277	39197 ✓
Amended	471	145	
Kay 121	270	278	39198 ✓
Amended	471	146	
Kay 122	488	268	93178 ✓
Kay 123	488	270	93179 ✓
Kay 124	488	272	93180 ✓
Kay 126	488	276	93182 ✓
Kay 132	535	999	131762 ✓
Kay 133	536	01	131763 ✓
Kay 137	536	05	131765 ✓
Kay 141	536	09	131767 ✓

all situated in Sections 8,9,16,17,20 and 21, Township 1 N,  
Range 14 E, in the Globe Mining District, County of Gila and

RECEIVED  
B.L.M. AZ STATE OFFICE

NOV 30 1984

07.45 A.M.  
PHOENIX, ARIZONA



State of Arizona, and notices of location of which said mining claims are recorded in the office of the County Recorder of said County of Gila.

That between the first day of September, 1983 and the thirty first day of August, 1984 at least \$6,500.00 worth of work was performed and done for the purpose of developing all of said mining claims and to develop each of said mining claims, as all of said mining claims adjoin each other and are extensions of each other and the said mining claims constitute one group; and the tendency of said work was to develop each and all of said mining claims; that said work and improvements were made by and at the expense of CanUS, Ltd., owners of said claims, whose address is 5140 East Burns Street, Tucson, Arizona, 85711. for the purpose of complying with the laws of the United States and the State of Arizona, pertaining to assessment or annual work, for the purpose of holding title to said claims for the valuable mineral contained therein.

That such work and improvements consisted of drill road and drill site construction performed by Paul Bryant of Bryant Construction Company, 843 Spray Street, Superior, Arizona 85273, at a cost to CanUS Ltd., of \$2,476.04, and three drill holes totalling 451 feet of rotary drilling, done by Boyles Bros. Drilling Company, P.O.Box 25068, Salt Lake City, Utah 84125, the driller Gary Traylor, with various helpers, all employees of Boyles Bros., at a cost to CanUS of \$4,507.70.

DATED THIS November 23 1984

County of Pima  
State of Arizona

Kirby C. Coryell  
Kirby C. Coryell


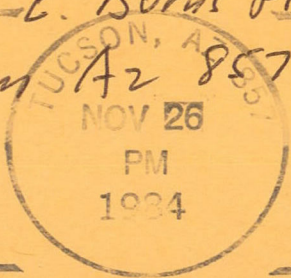
Subscribed and sworn to before me by Kirby C. Coryell

this 23<sup>rd</sup> day of November 1984.

Margie K. Wright

RECEIVED  
B.L.M. AZ STATE OFFICE  
NOV 30 1984  
07.45 A.M.  
PHOENIX, ARIZONA

Can US Ltd.  
5140 E. Burns St.  
Tucson AZ 85711



BUR 00 05280151 11/28/84  
BUREAU LAND MGMT/AZ  
P O BOX 16563  
PHOENIX AZ 85011-6563

U.S. Bureau of Land Management  
Arizona State Office  
Box 16563  
Phoenix, Arizona 8501

if not deliverable at above zip, please deliver to:  
2400 Valley Bank Center  
Phoenix, Arizona 85073

35795  
39092  
48124  
131768

AFFIDAVIT OF PERFORMANCE OF ANNUAL WORK


STATE OF ARIZONA )  
                          ) ss.  
County of Gila     )

Thomas J. Montgomery, being duly sworn, deposes and says:

That he is a citizen of the United States and more than eighteen years of age, resides at Globe, in Gila County, Arizona, and is personally acquainted with the unpatented mining claims listed in Exhibit "A", attached hereto and by this reference made a part hereof, situated in the Globe-Miami Mining District, Gila County, Arizona, the location notices of which are recorded in the office of the County Recorder of said County as set forth in said Exhibit "A".

That between September 1, 1983, and September 1, 1984, at least one hundred dollars (\$100.00) worth of work and improvements per claim were done and performed upon said claims, not including the location work of said claims; that said work and improvements were done and performed for the benefit of all of the claims listed in said Exhibit "A", and all of said claims are contiguous. PC

Such work and improvements were made by and at the expense of Inspiration Consolidated Copper Company, owner of said claims, for the purpose of complying with the laws of the United States pertaining to assessment or annual work; and Guzman Construction Company of Globe, Arizona (contractor) were the persons employed by Inspiration Consolidated Copper Company and who labored upon said claims and did said work and improvements, the same being as follows, to-wit: Mining excavations.

  
Thomas J. Montgomery

SUBSCRIBED AND SWORN to before me this 13th day of August, 1984.

RECEIVED  
B.L.M. AZ STATE OFFICE Judy Baxter  
Notary Public

OCT 17 1984

My commission expires:  
3-2-87

07.45 A.M.  
PHOENIX, ARIZONA

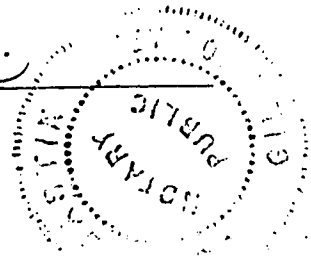




EXHIBIT "A" to Affidavit of Performance of Annual Work subscribed and sworn to by Thomas J. Montgomery, dated 13 August 1984, relative to the following unpatented mining claims situated in the Globe-Miami Mining District, Gila County, Arizona, the location notices of which are filed in the office of the County Recorder of said County as follows:

Claim Name	Records of Gila County				B.L.M. Serial Number
	Book	Page	Amended Book	Page	
Quartz Site No. 4(A)	466	188			A MC 35795✓
Quartz Site No. 5(A)	466	187			A MC 35796✓
Quartz Site No. 6(A)	466	186			A MC 35797✓
Quartz Site No. 7(A)	466	185			A MC 35798✓
Quartz Site No. 8(A)	466	184			A MC 35799✓
Quartz Site #25 (A)	466	220			A MC 35817✓
Quartz Site #26 (A)	466	221			A MC 35818✓
Quartz Site #27 (A)	466	166			A MC 35819✓
Hardrock No. 1 (A)	466	200			A MC 35822✓
Hardrock No. 2 (A)	466	193			A MC 35823✓
Moonlight (A)	466	196			A MC 35826✓
Black Oak (A)	466	199			A MC 35827✓
Black Oak No. 2 (A)	466	198			A MC 35828✓
Black Oak No. 3 (A)	466	197			A MC 35829✓
Webster Fraction (A)	466	203			A MC 35836✓
Pinto Copper Fraction (A)	466	204			A MC 35837✓
Pinto Copper No.1(A)	466	210			A MC 35838✓
Pinto Copper No.2(A)	466	211			A MC 35839✓
Pinto Copper No.3(A)	466	212			A MC 35840✓
Pinto Copper No.4(A)	466	213			A MC 35841✓
Pinto Copper No.5(A)	466	214			A MC 35842✓
Pinto Copper No.6(A)	466	219			A MC 35843✓
Pinto Copper No.7(A)	466	222			A MC 35844✓
Pinto Copper No.8(A)	466	223			A MC 35845✓
Pinto Copper No.9(A)	466	205			A MC 35846✓
Pinto Copper No.10(A)	466	206			A MC 35847✓
Pinto Copper No.11(A)	466	207			A MC 35848✓
Pinto Copper No.12(A)	466	208			A MC 35849✓
Pinto Copper No.13(A)	466	209			A MC 35850✓
Kay 1	262	305	471	40	A MC 39092✓
Kay 2	262	306	471	41	A MC 39093✓
Kay 3	262	307	471	42	A MC 39094✓
Kay 4	262	308	471	43	A MC 39095✓
Kay 5	262	309	471	44	A MC 39096✓
Kay 6	262	310	471	45	A MC 39097✓
Kay 7	262	311	471	46	A MC 39098✓
Kay 8	262	312	471	47	A MC 39099✓
Kay 9	262	313	471	48	A MC 39100✓
Kay 10	262	314	471	49	A MC 39101✓
Kay 11	262	315	471	50	A MC 39102✓
Kay 12	262	316	471	51	A MC 39103✓
Kay 13	262	317	471	52	A MC 39104✓
Kay 14	262	318	471	53	A MC 39105✓
Kay 15	262	319	471	54	A MC 39106✓
Kay 16	262	320	471	55	A MC 39107✓
Kay 17	262	321	471	56	A MC 39108✓
Kay 18	262	322	471	57	A MC 39109✓
Kay 19	262	323	471	58	A MC 39110✓
Kay 20	262	324	471	59	A MC 39111✓
Kay 21	262	325	471	60	A MC 39112✓
Kay 22	262	326	471	61	A MC 39113✓
Kay 23	262	327	471	62	A MC 39114✓

(continued)

RECEIVED  
B.L.M. AZ STATE OFFICE

OCT 17 1984

07.45 A.M.  
PHOENIX, ARIZONA

EXHIBIT "A"  
Page -2-

Claim Name	Records of Gila County				B.L.M. Serial Number
	Book	Page	Amended Book	Page	
Kay 50	262	352	471	85	A MC 39137 ✓
Kay 51	262	353	471	86	A MC 39138 ✓
Kay 52	262	354	471	87	A MC 39139 ✓
Kay 53	262	355	471	88	A MC 39140 ✓
Kay 54	262	356	471	89	A MC 39141 ✓
Kay 55	262	357	471	90	A MC 39142 ✓
Kay 56	262	358	471	91	A MC 39143 ✓
Kay 57	262	359	471	92	A MC 39144 ✓
Kay 58	262	360	471	93	A MC 39145 ✓
Kay 81	264	328	471	110	A MC 39162 ✓
Kay 82	264	329	471	111	A MC 39163 ✓
Kay 85	262	373	471	113	A MC 39165 ✓
Kay 86	262	374	471	114	A MC 39166 ✓
Kay 87	262	375	471	115	A MC 39167 ✓
Kay 88	262	376	471	116	A MC 39168 ✓
Kay 89	262	377	471	117	A MC 39169 ✓
Kay 90	262	378	471	118	A MC 39170 ✓
Kay 91	262	379	471	119	A MC 39171 ✓
Kay 92	262	380	471	120	A MC 39172 ✓
Kay 93	262	381	471	121	A MC 39173 ✓
Kay 94	262	382	471	122	A MC 39174 ✓
Kay 95	262	383	471	123	A MC 39175 ✓
Kay 96	262	384	471	124	A MC 39176 ✓
Kay 97	262	385	471	125	A MC 39177 ✓
Kay 98	262	386	471	126	A MC 39178 ✓
Kay 99	262	387	471	127	A MC 39179 ✓
Kay 100	262	388	471	128	A MC 39180 ✓
Kay 101	262	389	471	129	A MC 39181 ✓
Kay 102	262	390	471	130	A MC 39182 ✓
Kay 103	262	391	471	131	A MC 39183 ✓
Kay 104	262	392	471	132	A MC 39184 ✓
Kay 108	262	396	471	133	A MC 39185 ✓
Kay 109	270	267	471	134	A MC 39186 ✓
Kay 110	270	268	471	135	A MC 39187 ✓
Kay 111	270	269	471	136	A MC 39188 ✓
Kay 112	270	270	471	137	A MC 39189 ✓
Kay 113	270	271	471	138	A MC 39190 ✓
Kay 114	270	272	471	139	A MC 39191 ✓
Kay 142	536	11			A MC 131768
Kay 143	536	13			A MC 131769

Docket

Deserter	20	16	24	239	A MC 48124 ✓
Chief #3	25	79	24	240	A MC 48125 ✓
Chief #4	25	80	24	241	A MC 48126 ✓
Chief #5	25	81	24	242	A MC 48127 ✓
Chief #6	25	82	24	243	A MC 48128 ✓

LAND SUBDIVISION LOCATION: Sections 9, 10, 14, 15, 16, 21, 22, 27 & 28,  
Township 1 North, Range 14 East,  
G.&S.R.M., Gila County, Arizona

RECEIVED  
B.L.M. AZ STATE OFFICE

OCT 17 1984

07.45 A.M. 511755  
PHOENIX, ARIZONA

STATE OF ARIZONA, County of Gila, ss: Inspiration Consolidated Copper Company  
I do hereby certify that the within instrument was filed and recorded at request of

Date Aug. 13, 1984 Time 4:20 P. M., Docket 621 Official Records Page 816-818

Records of Gila County, Arizona.  
WITNESS my hand and official seal the day and year first above written.

INDEXED  
MICROFILMED

MARY V. DE PAOLI, County Recorder

By *Kathryn A. Elowitz* Deputy.

PAGED  
COMPARED



CanUS Ltd.  
Kirby C. Coryell  
General Partner  
5140 East Burns  
Tucson, Arizona  
85711

39115  
93167  
131762

September 16, 1983

U.S. Bureau of Land Management  
2400 Valley Bank Center  
Phoenix, Arizona 85073

*bgn*

Attn: Chief, Branch of Records & Data Management

Dear Sir or Madam:

In accordance with 3833.2 43 CFR Part 3830, enclosed is an exact copy of the Affidavit of Annual Assessment Work which has been or will be filed with the county recorder of the county in which the claims are located, for the assessment year beginning September 1, 1982 and ending August 31, 1983, for the claims listed below:

<u>Name of Claim</u>	<u>B.L.M. Serial No.</u>
Kay 25-46	AMC 39115- <sup>2</sup> 29136
Kay 61	AMC 39146
Kay 63-73	AMC 39147-39157
Kay 75	AMC 39158
Kay 77	AMC 39159
Kay 79	AMC 39160
Kay 80	AMC 39161
Kay 83	AMC 39164
Kay 115-121	AMC 39192-39198
Kay 47-49	AMC 93167-93169
Kay 59	AMC 93170
Kay 62	AMC 93171
Kay 74	AMC 93172
Kay 76	AMC 93173
Kay 78	AMC 93174
Kay 105-107	AMC 93175-93177
Kay 122-124	AMC 93178-93180
Kay 126	AMC 93182
Kay 132	AMC 131762
Kay 133	AMC 131763
Kay 137	AMC 131765
Kay 141	AMC 131767

RECEIVED  
B.L.M. AZ STATE OFFICE  
SEP 19 1983  
07.45 A.M.  
PHOENIX, ARIZONA

If there are any questions regarding this document, please get in touch with this office.

Sincerely yours,  
*Kirby C. Coryell*  
Kirby C. Coryell  
General Partner  
CanUS Ltd.  
5140 East Burns  
Tucson, Arizona 85711

encl.  
KCC/ml



*KAY Group*  
*Upper Middle Plateau*  
*Lower Plateau*

*7-2000*  
*of Desert Mountain*  
*Plateau*  
*to look down*  
*South Canyon*  
*with a view*

Horse Basin

*NW part of*  
*Kay Group*

RECEIVED  
B.L.M. AZ STATE OFFICE

SEP 10 1982

0745 AM  
PHOENIX ARIZONA

57	58	59	60	61	62
63	64	65	66	67	68
69	70	71	72	73	74
75	76	77	78	79	80
81	82	83	84	85	86
87	88	89	90	91	92
93	94	95	96	97	98
99	00	01	02	03	04

6/27/75  
Jan 75  
Flat







7615.3  
7617.7  
SE part of  
Kao Shan Group

RECEIVED  
M. W. STATE OFFICE

SEP 19 1983

07:45 A.M.  
PHOENIX, ARIZON







Kay Claim Area  
 Globe Mining District, Gila County, Arizona

Terrain Corrected Relative Gravity Values

Station	MIG	Station	MIG
K-101	104.37	K-130	104.17
102	104.07	131	104.58
103	105.02	132	104.02
104	104.64	133	103.90
105	103.55	134	104.81
106	101.65	135	105.91
107	101.99	136	104.97
108	103.04	137	103.47
109	103.10	138	101.83
110	103.07	139	102.52
111	103.34	140	104.74
112	106.66	141	104.41
113	102.24	142	98.56
114	103.71	143	100.79
115	102.60	144	100.83
116	103.02	145	102.65
117	102.27	146	103.39
118	105.62	147	105.69
119	101.40	148	106.09
120	102.17	149	107.54
121	96.42	150	107.21
122	99.07	151	107.85
123	100.67	152	107.87
124	100.88	153	107.60
125	103.71	154	106.05
126	102.36	155	105.63
127	105.86	156	104.88
128	105.62	157	103.89
129	103.84	158	101.58

RECEIVED  
 B.L.M. AZ STATE OFFICE  
 SEP 19 1983  
 07.45 A.M.  
 PHOENIX, ARIZONA

Station	ME	Station	ME
159	103.99	190	99.28
160	105.71	191	97.73
161	104.72	192	98.17
162	101.98	193	105.08
163	103.61	194	104.23
164	103.63	195	103.80
165	103.02	196	102.08
166	103.42	197	101.22
167	106.11	198	100.89
168	106.78	199	101.30
169	105.17	200	102.43
170	104.66	201	103.67
171	106.35	202	102.73
172	101.25	203	102.76
173	103.15	205	101.84
174	101.17	206	102.70
175	101.63	207	103.79
176	100.98	208	104.03
177	100.92	209	104.01
178	96.02	210	103.84
179	107.08		
180	105.92		
181	104.67		
182	104.43		
183	104.61		
184	103.78		
185	103.79		
186	104.42		
187	103.91		
188	104.32		
189	103.41		

RECEIVED  
 B.L.M. AZ STATE OFFICE  
 SEP 19 1983  
 07.45 A.M.  
 PHOENIX, ARIZONA

State of Arizona, and notices of location of which said mining claims are recorded in the office of the County Recorder of said County of Gila.

That between the first day of September, 1982 and the thirty first day of August, 1983 at least \$6,500.00 worth of work was performed and done for the purpose of developing all of said mining claims and to develop each of said mining claims, as all of said mining claims adjoin each other and are extensions of each other and the said mining claims constitute one group; and the tendency of said work was to develop each and all of said mining claims; that said work and improvements were made by and at the expense of CanUS, Ltd., owners of said claims, whose address is 5140 East Burns Street, Tucson, Arizona, 85711, for the purpose of complying with the laws of the United States including Title 30, United States Code, Section 28-1, and the State of Arizona, pertaining to assessment or annual work, for the purpose of holding title to said claims for the valuable mineral contained therein.

That such work and improvements were done by Kirby C. Coryell, General Partner of CanUS Ltd., assisted at various times by either George C. Coryell, 2028 NE 104th Street, Seattle, Washington 98125, or Jerry Johnson, Fly Ranch, Miami, Arizona. The work consisted of a gravity survey of the claims area and the general vicinity, the broader coverage required for any interpretation of data within the claim area.

That Kirby C. Coryell is well qualified to do this work, his professional background consisting of about 8 years of studies in the Earth Sciences at the University of Washington, Seattle, Washington, and over 30 years experience in professional field applications.

That the value of this work is as follows:

9 days gravity survey by K. C. Coryell at \$500. per day	\$4500.
6 days gravity survey by K. C. Coryell and helper at \$600.	3600.
Rental of Gravity Meter from Heinrichs GeoExploration Co., 806 West Grant Road Tucson, Az. 85703	525.
Terrain correction and reduction of field readings by Elliot Geophysical Co. 4653 E. Pima, Tucson, Az. 85712	<u>2647.40</u>
	\$11272.40

That the basic findings of the work consisted of the definition of a strong structural zone within the claim area.

Appended are four maps covering the area of the survey and showing the location of the gravity stations in relation to the point of discovery and boundaries of each claim. Also appended is a list of the gravity stations with refined relative milligal values.

DATED THIS September 16, 1983

County of Pima  
State of Arizona

Kirby C. Coryell  
Kirby C. Coryell  
General Partner, CanUS Ltd.

Subscribed and sworn to before me by Kirby C. Coryell

this 16 day of September, 1983

Maria Margules

RECEIVED  
B.L.M. AZ STATE OFFICE

SEP 19 1983

07.45 A.M.  
PHOENIX, ARIZONA

<u>Name of Claim</u>	<u>Location Certificate</u>		<u>B.L.M. Serial No.</u>	
	<u>Book</u>	<u>Page</u>		
Kay 61	265	145	AMC	39146 ✓
Amended	471	94		
Kay 62	488	254		93171 ✓
Kay 63	262	363		39147
Amended	471	95		
Kay 64	262	364		39148
Amended	471	96		
Kay 65	262	365		39149
Amended	471	97		
Kay 66	262	366		39150
Amended	471	98		
Kay 67	262	367		39151 ✓
Amended	471	99		
Kay 68	262	368		39152
Amended	471	100		
Kay 69	262	369		39153
Amended	471	101		
Kay 70	262	370		39154
Amended	471	102		
Kay 71	262	371		39155
Amended	471	103		
Kay 72	262	372		39156
Amended	471	104		
Kay 73	265	147		39157
Amended	471	105		
Kay 74	488	256		93172 ✓
Kay 75	265	149		39158 ✓
Amended	471	106		
Kay 76	488	258		93173 ✓
Kay 77	265	151		39159 ✓
Amended	471	107		
Kay 78	488	260		93174 ✓
Kay 79	264	326		39160
Amended	471	108		39161 } ✓
Kay 80	264	327		
Amended	471	109		
Kay 83	265	153		39164 ✓
Amended	471	112		
Kay 105	488	262		93175 } ✓
Kay 106	488	264		93176 } ✓
Kay 107	488	266		93177 } ✓
Kay 115	270	273		39192
Amended	471	140		
Kay 116	270	274		39193
Amended	471	141		
Kay 117	270	275		39194
Amended	471	142		
Kay 118	274	585		39195 ✓
Amended	471	143		
Kay 119	270	276		39196
Amended	471	144		
Kay 120	270	277		39197
Amended	471	145		
Kay 121	270	278		39198
Amended	471	146		
Kay 122	488	268		93178 ✓
Kay 123	488	270		93179 } ✓
Kay 124	488	272		93180 } ✓
Kay 126	483	276		93182 ✓
Kay 132	535	999		131762
Kay 133	536	01		131763
Kay 137	536	05		131765
Kay 141	536	09		131767

all situated in Sections 8,9,16,17,20 and 21, Township 1 N,  
Range 14 E, in the Globe Mining District, County of Gila and

RECEIVED  
B.L.M. AZ STATE OFFICE

SEP 19 1983

07.45 A.M.  
PHOENIX, ARIZONA



Kay Claims  
Globe - Miami Mining Dist #114

AFFIDAVIT OF ANNUAL ASSESSMENT WORK

STATE OF ARIZONA )  
COUNTY OF PIMA ) ss.

Kirby C. Coryell, being duly sworn, deposes and says that he is a citizen of the United States and more than twenty one years of age, and resides at 5140 East Burns Street, in the city of Tucson, County of Pima, State of Arizona, and is personally acquainted with those certain mining claims and premises located and described as follows:

<u>Name of Claim</u>	<u>Location Certificate</u>		<u>B.L.M. Serial No.</u>
	<u>Book</u>	<u>Page</u>	
Kay 25	264	324	AMC 39115
Amended	471	63	
Kay 26	264	325	39116
Amended	471	64	
Kay 27	262	329	39117
Amended	471	65	
Kay 28	262	330	39118
Amended	471	66	
Kay 29	262	331	39119
Amended	471	67	
Kay 30	262	332	39120
Amended	471	68	
Kay 31	262	333	39121
Amended	471	69	
Kay 32	262	334	39122
Amended	471	70	
Kay 33	262	335	39123
Amended	471	71	
Kay 34	262	336	39124
Amended	471	72	
Kay 35	262	337	39125
Amended	471	73	
Kay 36	262	338	39126
Amended	471	74	
Kay 37	262	339	39127
Amended	471	75	
Kay 38	262	340	39128
Amended	471	76	
Kay 39	262	341	39129
Amended	471	77	
Kay 40	262	342	39130
Amended	471	78	
Kay 41	262	343	39131
Amended	471	79	
Kay 42	262	344	39132
Amended	471	80	
Kay 43	262	345	39133
Amended	471	81	
Kay 44	262	346	39134
Amended	471	82	
Kay 45	262	347	39135
Amended	471	83	
Kay 46	262	348	39136
Amended	471	84	
Kay 47	488	246	93167
Kay 48	488	248	93168
Kay 49	488	250	93169
Kay 59	488	252	93170

RECEIVED  
B.L.M. AZ STATE OFFICE

SEP 19 1983

07.45 A.M.  
PHOENIX, ARIZONA



# Inspiration Consolidated Copper Company 48124

P.O. BOX ~~444~~ CLAYPOOL, ARIZONA 85532  
"S"

3579  
39092  
131768

bgw

12 September 1983

*Separated*

Bureau of Land Management  
Arizona State Office  
2400 Valley Bank Center  
Phoenix, Arizona 85073

Re: Evidence of Performance of Annual Work

Gentlemen:

In accordance with the Federal Land Policy Act of 1976, enclosed please find copies of fifteen (15) recorded Affidavits of Performance of Annual Work, and nine (9) recorded Notices of Intent to Hold Millsite Claims for unpatented mining claims situated in Gila and Pinal Counties, Arizona. The instruments are submitted to your office as evidence of the performance of annual work for assessment year 1 September 1982 to 1 September 1983. Serial numbers as assigned by your office are shown on Exhibit "A" of each instrument.

Please receipt to: Inspiration Consolidated Copper Company  
Property Department  
P. O. Box S  
Claypool, Arizona 85532

If there are any questions, please contact us at the above address or call (602) 473-2473.

Thank you.

Sincerely,

*Judy Bastin*

Judy Bastin  
Property Representative

JAB:s  
Enclosures

RECEIVED  
B.L.M. AZ STATE OFFICE  
SEP 14 1983  
07.45 A.M.  
PHOENIX, ARIZONA

AFFIDAVIT OF PERFORMANCE OF ANNUAL WORK

STATE OF ARIZONA )  
                          ) ss.  
County of Gila     )

Thomas J. Montgomery, being duly sworn, deposes and says:

That he is a citizen of the United States and more than eighteen years of age, resides at Globe, in Gila County, Arizona, and is personally acquainted with the unpatented mining claims listed in Exhibit "A", attached hereto and by this reference made a part hereof, situated in the Globe-Miami Mining District, Gila County, Arizona, the location notices of which are recorded in the office of the County Recorder of said County as set forth in said Exhibit "A".

That between September 1, 1982, and September 1, 1983, at least one hundred dollars (\$100.00) worth of work and improvements per claim were done and performed upon said claims, not including the location work of said claims; that said work and improvements were done and performed for the benefit of all of the claims listed in said Exhibit "A", and all of said claims are contiguous.

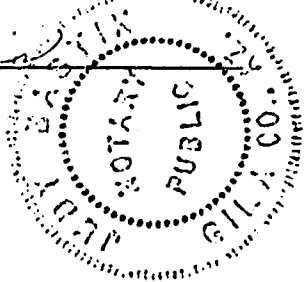
Such work and improvements were made by and at the expense of Inspiration Consolidated Copper Company, owner of said claims, for the purpose of complying with the laws of the United States pertaining to assessment or annual work; and Bryant Construction Company of Superior, Arizona (contractor), were the persons employed by Inspiration Consolidated Copper Company and who labored upon said claims and did said work and improvements, the same being as follows, to-wit: Mining excavations and road work.

Thomas J. Montgomery  
Thomas J. Montgomery

RECEIVED  
B.L.M. AZ STATE OFFICE

SUBSCRIBED AND SWORN to before me this 24th day of August, 19 83.

SEP 14 1983  
07.45 A.M.  
PHOENIX, ARIZONA

Judy Bostick  
Notary Public  


My commission expires:  
2 March 1987

EXHIBIT "A" to Affidavit of Performance of Annual Work subscribed and sworn to by Thomas J. Montgomery, dated 24 August 1983, relative to the following unpatented mining claims situated in the Globe-Miami Mining District, Gila County, Arizona, the location notices of which are filed in the office of the County Recorder of said County as follows:

Claim Name	Records of Gila County		Amended		B.L.M. Serial Number
	Book	Page	Book	Page	
Quartz Site No. 4 (A)	466	188			A MC 35795
Quartz Site No. 5 (A)	466	187			A MC 35796
Quartz Site No. 6 (A)	466	186			A MC 35797
Quartz Site No. 7 (A)	466	185			A MC 35798
Quartz Site No. 8 (A)	466	184			A MC 35799
Quartz Site #25 (A)	466	220			A MC 35817
Quartz Site #26 (A)	466	221			A MC 35818
Quartz Site #27 (A)	466	166			A MC 35819
Hardrock No. 1 (A)	466	200			A MC 35822
Hardrock No. 2 (A)	466	193			A MC 35823
Moonlight (A)	466	196			A MC 35826
Black Oak (A)	466	199			A MC 35827
Black Oak No. 2 (A)	466	198			A MC 35828
Black Oak No. 3 (A)	466	197			A MC 35829
Webster Fraction (A)	466	203			A MC 35836
Pinto Copper Fraction (A)	466	204			A MC 35837
Pinto Copper No.1 (A)	466	210			A MC 35838
Pinto Copper No.2 (A)	466	211			A MC 35839
Pinto Copper No.3 (A)	466	212			A MC 35840
Pinto Copper No.4 (A)	466	213			A MC 35841
Pinto Copper No.5 (A)	466	214			A MC 35842
Pinto Copper No.6 (A)	466	219			A MC 35843
Pinto Copper No.7 (A)	466	222			A MC 35844
Pinto Copper No.8 (A)	466	223			A MC 35845
Pinto Copper No.9 (A)	466	205			A MC 35846
Pinto Copper No.10 (A)	466	206			A MC 35847
Pinto Copper No.11 (A)	466	207			A MC 35848
Pinto Copper No.12 (A)	466	208			A MC 35849
Pinto Copper No.13 (A)	466	209			A MC 35850
Kay 1	262	305	471	40	A MC 39092
Kay 2	262	306	471	41	A MC 39093
Kay 3	262	307	471	42	A MC 39094
Kay 4	262	308	471	43	A MC 39095
Kay 5	262	309	471	44	A MC 39096
Kay 6	262	310	471	45	A MC 39097
Kay 7	262	311	471	46	A MC 39098
Kay 8	262	312	471	47	A MC 39099
Kay 9	262	313	471	48	A MC 39100
Kay 10	262	314	471	49	A MC 39101
Kay 11	262	315	471	50	A MC 39102
Kay 12	262	316	471	51	A MC 39103
Kay 13	262	317	471	52	A MC 39104
Kay 14	262	318	471	53	A MC 39105
Kay 15	262	319	471	54	A MC 39106
Kay 16	262	320	471	55	A MC 39107
Kay 17	262	321	471	56	A MC 39108
Kay 18	262	322	471	57	A MC 39109
Kay 19	262	323	471	58	A MC 39110
Kay 20	262	324	471	59	A MC 39111
Kay 21	262	325	471	60	A MC 39112
Kay 22	262	326	471	61	A MC 39113
Kay 23	262	327	471	62	A MC 39114

(continued)

RECEIVED  
B.L.M. AZ STATE OFFICE

SEP 14 1983

07.45 A.M.  
PHOENIX, ARIZONA

Claim Name	Records of Gila County				B.L.M. Serial Number
	Book	Page	Amended Book	Page	
Kay 50	262	352	471	85	A MC 39137
Kay 51	262	353	471	86	A MC 39138
Kay 52	262	354	471	87	A MC 39139
Kay 53	262	355	471	88	A MC 39140
Kay 54	262	356	471	89	A MC 39141
Kay 55	262	357	471	90	A MC 39142 ✓
Kay 56	262	358	471	91	A MC 39143
Kay 57	262	359	471	92	A MC 39144
Kay 58	262	360	471	93	A MC 39145
<hr/>					
Kay 81	264	328	471	110	A MC 39162
Kay 82	264	329	471	111	A MC 39163 ✓
<hr/>					
Kay 85	262	373	471	113	A MC 39165
Kay 86	262	374	471	114	A MC 39166
Kay 87	262	375	471	115	A MC 39167
Kay 88	262	376	471	116	A MC 39168
Kay 89	262	377	471	117	A MC 39169
Kay 90	262	378	471	118	A MC 39170
Kay 91	262	379	471	119	A MC 39171
Kay 92	262	380	471	120	A MC 39172
Kay 93	262	381	471	121	A MC 39173
Kay 94	262	382	471	122	A MC 39174
Kay 95	262	383	471	123	A MC 39175
Kay 96	262	384	471	124	A MC 39176
Kay 97	262	385	471	125	A MC 39177
Kay 98	262	386	471	126	A MC 39178
Kay 99	262	387	471	127	A MC 39179
Kay 100	262	388	471	128	A MC 39180
Kay 101	262	389	471	129	A MC 39181 ✓
Kay 102	262	390	471	130	A MC 39182
Kay 103	262	391	471	131	A MC 39183
Kay 104	262	392	471	132	A MC 39184
Kay 108	262	396	471	133	A MC 39185
Kay 109	270	267	471	134	A MC 39186
Kay 110	270	268	471	135	A MC 39187
Kay 111	270	269	471	136	A MC 39188
Kay 112	270	270	471	137	A MC 39189
Kay 113	270	271	471	138	A MC 39190
Kay 114	270	272	471	139	A MC 39191
<hr/>					
Kay 142	536	11			A MC 131768 ✓
Kay 143	536	13			A MC 131769 ✓
<hr/>					
Docket					
<hr/>					
Deserter	20	16	24	239	A MC 48124
Chief #3	25	79	24	240	A MC 48125
Chief #4	25	80	24	241	A MC 48126 ✓
Chief #5	25	81	24	242	A MC 48127
Chief #6	25	82	24	243	A MC 48128

LAND SUBDIVISION LOCATION: Sections 9, 10, 14, 15, 16, 21, 22, 27 & 28,  
Township 1 North, Range 14 East,  
G. & S. R. M., Gila County, Arizona

RECEIVED  
B.L.M. AZ STATE OFFICE

SEP 14 1983

07.45 A.M.

498611

STATE OF ARIZONA, County of PHOENIX, ARIZONA  
I do hereby certify that the within instrument was filed and recorded at request of Inspiration Consolidated Copper Company

Date Aug. 25, 1983 Time 10:00 A. M., Docket 594 Official Records Page 8 63 - 65

Records of Gila County, Arizona.

WITNESS my hand and official seal the day and year first above written.

MARY V. DE PAOLI, County Recorder

INDEXED  
MICROFILMED  
PAGE  
COMPARED

By *Jeri Lysword* Deputy.

B.500  
10:00  
C



39092

CanUS Ltd.  
Kirby C. Coryell  
General Partner  
5140 East Burns  
Tucson, Arizona  
85711  
1-602-745-1322

November 26, 1982

U. S. Bureau of Land Management  
2400 Valley Bank Center  
Phoenix, Arizona 85073

*updated*

Attn: Chief, Branch of Records & Data Management

Dear Sir or Madam:

In accordance with 3833.2 43 CFR Part 3830, enclosed is an exact copy of the Amended Affidavit of Annual Assessment Work which has been or will be filed with the county recorder of the county in which the claims are located, for the assessment year beginning September 1, 1981 and ending August 31, 1982, for the claims listed below:

<u>Name of Claim</u>	<u>B.L.M. Serial No.</u>
Kay 25-46	AMC 39115-39136
Kay 61	AMC 39146
Kay 63-73	AMC 39147-39157
Kay 75	AMC 39158
Kay 77	AMC 39159
Kay 79	AMC 39160
Kay 80	AMC 39161
Kay 83	AMC 39164
Kay 115-121	AMC 39192-39198
Kay 47-49	AMC 93167-93169
Kay 59	AMC 93170
Kay 62	AMC 93171
Kay 74	AMC 93172
Kay 76	AMC 93173
Kay 78	AMC 93174
Kay 105-107	AMC 93175-93177
Kay 122-124	AMC 93178-93180
Kay 126	AMC 93182
Kay 132	AMC 131762
Kay 133	AMC 131763
Kay 137	AMC 131765
Kay 141	AMC 131767

If there are any questions regarding this document, please get in touch with this office.

*Duplication*

RECEIVED  
B.L.M. AZ STATE OFFICE  
NOV 29 1982  
07:45 A.M.  
PHOENIX, ARIZONA

Sincerely yours,  
*Kirby C. Coryell*  
Kirby C. Coryell  
General Partner  
CanUS Ltd.  
5140 East Burns  
Tucson, Arizona  
85711  
1-602-745-1322

encl.  
KCC/ml

*I remain most grateful for being timely informed of the omissions in the documents for these claims sent your several weeks ago.*  
*Kirby C. Coryell*



AMENDED 1981-1982 AFFIDAVIT OF ANNUAL ASSESSMENT WORK

STATE OF ARIZONA )  
 COUNTY OF PIMA ) ss.

Kirby C. Coryell, being duly sworn, deposes and says that he is a citizen of the United States and more than twenty one years of age, and resides at 5140 East Burns Street, in the city of Tucson, County of Pima, State of Arizona, and is personally acquainted with those certain mining claims and premises located and described as follows:

<u>Name of Claim</u>	<u>Location Certificate</u>		<u>B.L.M. Serial No.</u>
	<u>Book</u>	<u>Page</u>	
Kay 25	264	324	AMC 39115
Amended	471	63	
Kay 26	264	325	39116
Amended	471	64	
Kay 27	262	329	39117 ✓
Amended	471	65	
Kay 28	262	330	39118 ✓
Amended	471	66	
Kay 29	262	331	39119 ✓
Amended	471	67	
Kay 30	262	332	39120 ✓
Amended	471	68	
Kay 31	262	333	39121 ✓
Amended	471	69	
Kay 32	262	334	39122 ✓
Amended	471	70	
Kay 33	262	335	39123 ✓
Amended	471	71	
Kay 34	262	336	39124 ✓
Amended	471	72	
Kay 35	262	337	39125 ✓
Amended	471	73	
Kay 36	262	338	39126 ✓
Amended	471	74	
Kay 37	262	339	39127 ✓
Amended	471	75	
Kay 38	262	340	39128 ✓
Amended	471	76	
Kay 39	262	341	39129 ✓
Amended	471	77	
Kay 40	262	342	39130 ✓
Amended	471	78	
Kay 41	262	343	39131 ✓
Amended	471	79	
Kay 42	262	344	39132 ✓
Amended	471	80	
Kay 43	262	345	39133 ✓
Amended	471	81	
Kay 44	262	346	39134 ✓
Amended	471	82	
Kay 45	262	347	39135 ✓
Amended	471	83	
Kay 46	262	348	39136 ✓
Amended	471	84	
Kay 47	488	246	93167 ✓
Kay 48	488	248	93168 ✓
Kay 49	488	250	93169 ✓
Kay 59	488	252	93170 ✓

RECEIVED  
 B.L.M. AZ STATE OFFICE

NOV 29 1982

07:45 A. M.  
 PHOENIX, ARIZONA

<u>Name of Claim</u>	<u>Location Certificate</u>		<u>B.L.M. Serial No.</u>
	<u>Book</u>	<u>Page</u>	
Kay 61	265	145	AMC 439146
Amended	471	94	
Kay 62	488	254	493171✓
Kay 63	262	363	439147
Amended	471	95	
Kay 64	262	364	439148
Amended	471	96	
Kay 65	262	365	439149
Amended	471	97	
Kay 66	262	366	439150
Amended	471	98	
Kay 67	262	367	439151
Amended	471	99	
Kay 68	262	368	439152✓
Amended	471	100	
Kay 69	262	369	439153✓
Amended	471	101	
Kay 70	262	370	439154✓
Amended	471	102	
Kay 71	262	371	439155✓
Amended	471	103	
Kay 72	262	372	439156✓
Amended	471	104	
Kay 73	265	147	439157✓
Amended	471	105	
Kay 74	488	256	493172✓
Kay 75	265	149	439158✓
Amended	471	106	
Kay 76	488	258	493173✓
Kay 77	265	151	439159✓
Amended	471	107	
Kay 78	488	260	493174✓
Kay 79	264	326	439160✓
Amended	471	108	
Kay 80	264	327	439161✓
Amended	471	109	
Kay 83	265	153	439164✓
Amended	471	112	
Kay 105	488	262	493175✓
Kay 106	488	264	493176✓
Kay 107	488	266	493177✓
Kay 115	270	273	439192✓
Amended	471	140	
Kay 116	270	274	439193✓
Amended	471	141	
Kay 117	270	275	439194✓
Amended	471	142	
Kay 118	274	585	439195✓
Amended	471	143	
Kay 119	270	276	439196✓
Amended	471	144	
Kay 120	270	277	439197✓
Amended	471	145	
Kay 121	270	278	439198✓
Amended	471	146	
Kay 122	488	268	493178✓
Kay 123	488	270	493179✓
Kay 124	488	272	493180✓
Kay 126	488	276	493182✓
Kay 132	535	999	4131762
Kay 133	536	01	4131763
Kay 137	536	05	4131765
Kay 141	536	09	4131767

all situated in Sections 8,9,16,17,20 and 21, Township 1 N,  
Range 14 E, in the Globe Mining District, County of Gila and

RECEIVED  
B.L.M. AZ STATE OFFICE

NOV 29 1982

07:45 A.M.  
PHOENIX, ARIZONA

State of Arizona, and notices of location of which said mining claims are recorded in the office of the County Recorder of said County of Gila.

That between the first day of September, 1981 and the thirty first day of August, 1982 at least \$6,500.00 worth of work was performed and done for the purpose of developing all of said mining claims and to develop each of said mining claims, as all of said mining claims adjoin each other and are extensions of each other and the said mining claims constitute one group; and the tendency of said work was to develop each and all of said mining claims; that said work and improvements were made by and at the expense of CanUS, Ltd., owners of said claims, whose address is 5140 East Burns Street, Tucson, Arizona, 85711, for the purpose of complying with the laws of the United States and the State of Arizona, pertaining to assessment or annual work, for the purpose of holding title to said claims for the valuable mineral contained therein.

That such work and improvements were done by Kirby C. Coryell, General Partner of CanUS Ltd., and consisted of a mapping of the regional joint systems and local strong jointing and basalt dikes of the claim area, the taking of 225 soil samples and their assaying for parts per billion mercury, and the taking of 225 ground magnetic readings. A map showing the claims, locations of their discovery monuments, the jointing and dikes mapped, and the locations of the individual soil samples and magnetic readings, is appended as Exhibit A. The values in parts per billion mercury in the soils and of the relative magnetic readings for each station is compiled in Exhibit B.

That Kirby C. Coryell is well qualified to do this work, his professional background consisting of about 8 years of studies in the Earth Sciences at the University of Washington, Seattle, Washington, and 30 years experience in professional field applications.

That the value of the work performed is as follows:

Kirby C. Coryell: 13 days studies of claim area, soil sampling, magnetic readings, at \$500. per day	\$6,500.
Assaying of soil samples	1,018.80
Rental of magnetometer	192.50
	<u>\$7,711.30</u>

That this Amended Affidavit is for the purpose of correcting omissions in the original Affidavit recorded in Docket 574, pages 648 through 655.

Copies of the invoices for assay charges and magnetometer rental are appended as Exhibits C and D respectively.

DATED THIS November 26, 1982

County of Pima  
State of Arizona

Kirby C. Coryell  
Kirby C. Coryell  
General Partner, CanUS Ltd.

Subscribed and sworn to before me by Kirby C. Coryell  
this 26<sup>th</sup> day of November, 1982.

RECEIVED  
B. L. M. AZ STATE OFFICE


NOV 29 1982

07:45 A. M.  
PHOENIX, ARIZONA

Margie H. Wright

My Commission Expires August 15, 1983

RECEIVED  
B.L.M. AZ STATE OFFICE



Horse Basin

GRAND CANYON  
PHOENIX, ARIZONA

Myberg Basin

Red Flat

Potato Patch

Opheya Mtn

Bohma Ranch

CATTLE DOME Mtn

Vigor of Life Spr

Location of Discovery Monument within Grand Canyon

Location of well sample and  
measured number of  
feet from top of section  
of Grand Canyon  
local strata are sandstone  
basalt dike

Section corner (partially unmarked)  
within T14 R14E S14N



*Exhibit B*  
 Kay Claims  
 Globe Mining District  
 Gila County, Arizona

RECEIVED  
 B. L. M. AZ STATE OFFICE

Tabulation of Relative Magnetic Readings in Gammas (total intensity) and  
 Parts per Billion of Mercury in Soil Samples

Sta. No.	Gammas	Hg	Sta. No.	Gammas	Hg	Sta. No.	Gammas	Hg
1	5082	110	51	5096	60	101	5111	30
2	5082	95	52	5071	60	102	5147	25
3	5068	85	53	5037	75	103	5135	30
4	5071	40	54	5030	55	104	5062	30
5	5107	60	55	5024	80	105	5151	40
6	5116	60	56	5077	50	106	5121	40
7	5125	30	57	5085	45	107	5092	70
8	5110	95	58	5084	125	108	5105	15
9	5100	100	59	5112	40	109	5081	40
10	5093	150	60	5128	25	110	5120	40
11	5111	50	61	5086	35	111	5055	55
12	5136	70	62	5116	45	112	5111	55
13	5118	35	63	5165	95	113	5087	55
14	5121	40	64	5154	50	114	5092	35
15	5109	60	65	5193	115	115	5085	35
16	5099	65	66	5091	155	116	5106	35
17	5091	85	67	5093	50	117	5081	35
18	5104	95	68	5077	25	118	5141	30
19	5083	55	69	5089	45	119	5105	25
20	5118	50	70	5045	30	120	5083	20
21	4999	35	71	5059	70	121	5140	20
22	5065	20	72	5090	148	122	5147	30
23	5005	40	73	5104	105	123	5204	20
24	5073	25	74	5119	45	124	5212	35
25	5077	15	75	5092	525	125	5189	85
26	5060	45	76	5081	110	126	5069	40
27	5081	55	77	5070	1180	127	5086	20
28	5098	25	78	5046	285	128	5125	50
29	4991	35	79	5050	35	129	5068	30
30	5048	30	80	5092	30	130	5055	50
31	5066	45	81	5088	50	131	5105	40
32	5042	50	82	5086	55	132	5050	45
33	5069	40	83	5102	20	133	5072	30
34	5056	45	84	5107	40	134	5027	50
35	5097	65	85	5100	20	135	5071	50
36	5099	75	86	5101	35	136	5081	40
37	5109	90	87	5090	40	137	5066	50
38	5097	40	88	5074	15	138	5092	15
39	5081	45	89	5109	10	139	5110	15
40	5067	80	90	5113	25	140	5085	15
41	5083	25	91	5106	30	141	5096	20
42	5083	40	92	5102	35	142	5090	15
43	5107	25	93	5097	10	143	5122	35
44	5126	30	94	5106	45	144	5062	15
45	5131	45	95	5087	20	145	5075	20
46	5146	45	96	5101	10	146	5060	30
47	5111	75	97	5076	30	147	5085	30
48	5111	55	98	5082	40	148	5089	45
49	5151	70	99	5088	35	149	5089	30
50	5145	25	100	5083	40	150	5109	20

NOV 29 1982  
 07:45 A.M.  
 PHOENIX, ARIZONA

*Exhibit B Continued*

Sta. No.	Gammas	Sta.No.	Gammas	Hg
151	5089	207	5016	25
152	5138	208	5140	25
153	5146	209	5050	15
154	5195	210	5076	25
155	5158	211	5150	45
156	5098	212	5142	30
157	5060	213	5100	35
158	5044	214	5111	15
159	5092	215	5122	35
160	5074	216	5097	30
161	5095	217	5092	15
162	5105	218	5093	25
163	5103	219	5066	35
164	5132	220	5088	40
165	5214	221	5076	70
166	5140	222	5099	50
167	5094	223	5113	40
168	5065	224	5069	20
169	5060	225	5080	40
170	5059			
171	5104			
172	5113			
173	5108			
174	5137			
175	5131			
176	5097			
177	5085			
178	5103			
179	5091			
180	5100			
181	5097			
182	5098			
183	5120			
184	5132			
185	5108			
186	5109			
187	5110			
188	5130			
189	5091			
190	5130			
191	5111			
192	5099			
193	5097			
194	5087			
195	5103			
196	5087			
197	5046			
198	5037			
199	5126			
200	5151			
201	5151			
202	5109			
203	5098			
204	5106			
205	5066			
206	5028			

RECEIVED  
 B. L. M. AZ STATE OFFICE  
 NOV 29 1982  
 07:45 A. M.  
 PHOENIX, ARIZONA

*Exhibit C*  
**COPPER STATE ANALYTICAL LAB., INC.**

P. O. BOX 7517  
 TUCSON, ARIZONA 85725  
 PHONE 602-884-5811, 884-5812

RECEIVED  
 B.L.M. AZ STATE OFFICE

NOV 29 1982

07:45 A.M.  
 PHOENIX, ARIZONA

BILL TO:

Kirby Coryell  
 5140 E. Burns Street  
 Tucson, AZ 85711

<b>INVOICE: C</b>	<b>1784</b>
JOB NO: _____	001455
DATE: _____	9/8/82
ACCOUNT NO: _____	
P. O. NO: _____	
PROJECT: _____	

COPY TO:

<b>PAY FROM THIS INVOICE — NO OTHER STATEMENT WILL BE SENT</b>					
ANALYTICAL CHARGES				OTHER CHARGES	
QUANTITY	DESCRIPTION	UNIT COST	AMOUNT	DESCRIPTION	AMOUNT
225	Mercury	3.75	843.75		
1	Mercury	7.50	7.50		
225		1.35		Sample Prep	303.75
ANALYTICAL CHARGES			851.25	OTHER CHARGES	
16% Discount			(136.20)	ANALYTICAL CHARGES	
TOTAL ANALYTICAL CHARGES			715.05	<b>PAY THIS AMOUNT</b>	
				303.75	
				715.05	
				1018.80	

Thank You *D. A. Shah*

Exhibit D

RECEIVED  
B. L. M. AZ STATE OFFICE  
NOV 29 1982  
07:45 A. M.  
PHOENIX, ARIZONA



**HEINRICHS GEOEXPLORATION COMPANY**

P. O. BOX 5964, TUCSON, ARIZONA 85703. 806 WEST GRANT ROAD. PHONE: (602) 623-0578

August 31, 1982

STATEMENT

Mr. Kirby Coryell  
5140 E. Burns Street  
Tucson, AZ 85711

GEOEX #1603

EQUIPMENT RENTAL

GeoMetrics Magnetometer Model G836

August 20, 1982 through August 30, 1982

11 Days @ \$17.50/day-----\$192.50

Less Deposit Rec'd     52.50

Total Due                     \$140.00

(310)



39

39092

CanUS Ltd.  
Kirby C. Coryell  
General Partner  
5140 East Burns  
Tucson, Arizona  
85711

Called 11-24-82  
and notified him  
not all  
claims are  
covered on  
affidavit  
7451322

U. S. Bureau of Land Management  
2400 Valley Bank Center  
Phoenix, Arizona 85073

Attn: Chief, Branch of Records & Data Management

updated  
J

Dear Sir or Madam:

In accordance with 3833.2 43 CFR Part 3830, enclosed is an exact copy of the Affidavit of Annual Assessment Work which has been or will be filed with the county recorder of the county in which the claims are located, for the assessment year beginning September 1, 1981 and ending August 31, 1982, for the claims listed below:

<u>Name of Claim</u>	<u>B.L.M. Serial No.</u>
Kay 25-46	AMC 39115-29136
Kay 61	AMC 39146
Kay 63-73	AMC 39147-39157-51
Kay 75	AMC 39158
Kay 77	AMC 39159
Kay 79	AMC 39160
Kay 80	AMC 39161
Kay 83	AMC 39164
Kay 115-121	AMC 39192-39198
Kay 47-49	AMC 93167-93169
Kay 59	AMC 93170
Kay 62	AMC 93171
Kay 74	AMC 93172
Kay 76	AMC 93173
Kay 78	AMC 93174
Kay 105-107	AMC 93175-93177
Kay 122-124	AMC 93178-93180
Kay 126	AMC 93182
Kay 132	AMC 131762
Kay 133	AMC 131763
Kay 137	AMC 131765
Kay 141	AMC 131767

Note:  
Some are  
Missing  
from Affidavit

If there are any questions regarding this document, please get in touch with this office.

Sincerely yours,  
Kirby C. Coryell  
Kirby C. Coryell  
General Partner  
CanUS Ltd.  
5140 East Burns  
Tucson, Arizona 85711

encl.  
KCC/ml

RECEIVED  
B.L.M. AZ STATE OFFICE

NOV 12 1982

07:45 A.M.  
PHOENIX, ARIZONA



NOV 12 1982

07:45 A.M.  
PHOENIX, ARIZONA

AFFIDAVIT OF ANNUAL ASSESSMENT WORK

STATE OF ARIZONA )  
COUNTY OF PIMA ) ss.

Kirby C. Coryell, being duly sworn, deposes and says that he is a citizen of the United States and more than twenty one years of age, and resides at 5140 East Burns Street, in the city of Tucson, County of Pima, State of Arizona, and is personally acquainted with those certain mining claims and premises located and described as follows:

<u>Name of Claim</u>	<u>Location Certificate</u>		<u>B.L.M. Serial No.</u>
	<u>Book</u>	<u>Page</u>	
Kay 25	264	324	AMC 39115 ✓
Amended	471	63	
Kay 26	264	325	39116 ✓
Amended	471	64	
Kay 27	262	329	39117 ✓
Amended	471	65	
Kay 28	262	330	39118 ✓
Amended	471	66	
Kay 29	262	331	39119 ✓
Amended	471	67	
Kay 30	262	332	39120 ✓
Amended	471	68	
Kay 31	262	333	39121 ✓
Amended	471	69	
Kay 32	262	334	39122 ✓
Amended	471	70	
Kay 33	262	335	39123 ✓
Amended	471	71	
Kay 34	262	336	39124 ✓
Amended	471	72	
Kay 35	262	337	39125 ✓
Amended	471	73	
Kay 36	262	338	39126 ✓
Amended	471	74	
Kay 37	262	339	39127 ✓
Amended	471	75	
Kay 38	262	340	39128 ✓
Amended	471	76	
Kay 39	262	341	39129 ✓
Amended	471	77	
Kay 40	262	342	39130 ✓
Amended	471	78	
Kay 41	262	343	39131 ✓
Amended	471	79	
Kay 42	262	344	39132 ✓
Amended	471	80	
Kay 43	262	345	39133 ✓
Amended	471	81	
Kay 44	262	346	39134 ✓
Amended	471	82	
Kay 45	262	347	39135 ✓
Amended	471	83	
Kay 46	262	348	39136 ✓
Amended	471	84	
Kay 47	488	246	93167 ✓
Kay 48	488	248	93168 ✓
Kay 49	488	250	93169 ✓
Kay 59	488	252	93170 ✓

RECEIVED  
B. L. M. AZ STATE OFFICE

NOV 12 1982

07:45 A. M.

B. L. M. ARIZONA  
Serial No.

<u>Name of Claim</u>	<u>Location Certificate</u>		B. L. M. Serial No.
	<u>Book</u>	<u>Page</u>	
Kay 61	265	145	AMC 39146 ✓
Amended	471	94	
Kay 62	488	254	93171 ✓
Kay 63	262	363	39147 ✓
Amended	471	95	
Kay 64	262	364	39148 ✓
Amended	471	96	
Kay 65	262	365	39149 ✓
Amended	471	97	
Kay 66	262	366	39150 ✓
Amended	471	98	
Kay 67	262	367	39151 ✓
Amended	471	99	
Kay 118	274	585	39195 ✓
Amended	471	143	
Kay 119	270	276	39196 ✓
Amended	471	144	
Kay 120	270	277	39197 ✓
Amended	471	145	
Kay 121	270	278	39198 ✓
Amended	471	146	
Kay 122	488	268	93178 ✓
Kay 123	488	270	93179 ✓
Kay 124	488	272	93180 ✓
Kay 126	488	276	93182 ✓
Kay 132	535	999	131762 ✓
Kay 133	536	01	131763 ✓
Kay 137	536	05	131765 ✓
Kay 141	536	09	131767 ✓

all situated in Sections 8,9,16,17,20 and 21, Township 1 N, Range 14 E, in the Globe Mining District, County of Gila and State of Arizona, and notices of location of which said mining claims are recorded in the office of the County Recorder of said County of Gila.

That between the first day of September, 1981 and the thirty first day of August, 1982 at least \$6,500.00 worth of work was performed and done for the purpose of developing all of said mining claims and to develop each of said mining claims, as all of said mining claims adjoin each other and are extensions of each other and the said mining claims constitute one group; and the tendency of said work was to develop each and all of said mining claims; that said work and improvements were made by and at the expense of CanUS, Ltd., owners of said claims, for the purpose of complying with the laws of the United States and the State of Arizona, pertaining to assessment or annual work, for the purpose of holding title to said claims for the valuable mineral contained therein.

That such work and improvements were done by Kirby C. Coryell, General Partner of CanUS Ltd., and consisted of a mapping of the regional joint systems and local strong jointing and basalt dikes of the claim area, the taking of 225 soil samples and their assaying for parts per billion mercury, and the taking of 225 ground magnetic readings. A map showing the claims, locations of their discovery monuments, the jointing and dikes mapped, and the locations of the individual soil samples and magnetic readings, is appended as Exhibit A. The values in parts per billion mercury in the soils and of the relative magnetic readings for each station is compiled in Exhibit B.

That Kirby C. Coryell is well qualified to do this work, his professional background consisting of about 8 years of studies in the Earth Sciences at the University of Washington, Seattle, Washington, and 30 years experience in professional field applications.

That the value of the work performed is as follows:

Kirby C. Coryell: 13 days studies of claim area, soil sampling, magnetic readings, at \$500. per day	\$6,500.
Assaying of soil samples	1,018.80
Rental of magnetometer	192.50
	<u>\$7,711.30</u>

Copies of the invoices for assay charges and magnetometer rental are appended as Exhibits C and D respectively.

DATED THIS 10<sup>th</sup> day of November, 1982

Kirby C. Coryell  
Kirby C. Coryell

General Partner, CanUS Ltd.

Subscribed and sworn to before me by Kirby C. Coryell

this 10<sup>th</sup> day of November, 1982.

Margie N. Wright  
NOTARY PUBLIC

My Commission Expires August 18, 1984

RECEIVED  
B.L.M. AZ STATE OFFICE  
NOV 12 1982  
07:45 A.M.  
PHOENIX, ARIZONA

*Exhibit B*  
 Kay Claims  
 Globe Mining District  
 Gila County, Arizona


NOV 12 1982

07:45 A M  
 PHOENIX, ARIZONA NA

Tabulation of Relative Magnetic Readings in Gammas (total intensity) and  
 Parts per Billion of Mercury in Soil Samples

Sta. No.	Gammas	Hg	Sta. No.	Gammas	Hg	Sta. No.	Gammas	Hg
1	5082	110	51	5096	60	101	5111	30
2	5082	95	52	5071	60	102	5147	25
3	5068	85	53	5037	75	103	5135	30
4	5071	40	54	5030	55	104	5062	30
5	5107	60	55	5024	80	105	5151	40
6	5116	60	56	5077	50	106	5121	40
7	5125	30	57	5085	45	107	5092	70
8	5110	95	58	5084	125	108	5105	15
9	5100	100	59	5112	40	109	5081	40
10	5093	150	60	5128	25	110	5120	40
11	5111	50	61	5086	35	111	5055	55
12	5136	70	62	5116	45	112	5111	55
13	5118	35	63	5165	95	113	5087	55
14	5121	40	64	5154	50	114	5092	35
15	5109	60	65	5193	115	115	5085	35
16	5099	65	66	5091	155	116	5106	35
17	5091	85	67	5093	50	117	5081	35
18	5104	95	68	5077	25	118	5141	30
19	5083	55	69	5089	45	119	5105	25
20	5118	50	70	5045	30	120	5083	20
21	4999	35	71	5059	70	121	5140	20
22	5065	20	72	5090	148	122	5147	30
23	5005	40	73	5104	105	123	5204	20
24	5073	25	74	5119	45	124	5212	35
25	5077	15	75	5092	525	125	5189	85
26	5060	45	76	5081	110	126	5069	40
27	5081	55	77	5070	1180	127	5086	20
28	5098	25	78	5046	285	128	5125	50
29	4991	35	79	5050	35	129	5068	30
30	5048	30	80	5092	30	130	5055	50
31	5066	45	81	5088	50	131	5105	40
32	5042	50	82	5086	55	132	5050	45
33	5069	40	83	5102	20	133	5072	30
34	5056	45	84	5107	40	134	5027	50
35	5097	65	85	5100	20	135	5071	50
36	5099	75	86	5101	35	136	5081	40
37	5109	90	87	5090	40	137	5066	50
38	5097	40	88	5074	15	138	5092	15
39	5081	45	89	5109	10	139	5110	15
40	5067	80	90	5113	25	140	5085	15
41	5083	25	91	5106	30	141	5096	20
42	5083	40	92	5102	35	142	5090	15
43	5107	25	93	5097	10	143	5122	35
44	5126	30	94	5106	45	144	5062	15
45	5131	45	95	5087	20	145	5075	20
46	5146	45	96	5101	10	146	5060	30
47	5111	75	97	5076	30	147	5085	30
48	5111	55	98	5082	40	148	5089	45
49	5151	70	99	5088	35	149	5089	30
50	5145	25	100	5083	40	150	5109	20





*Exhibit B Continued*

Sta. No.	Gammas	g	Sta.No.	Gammas	Hg	Sta.No.	Gammas	Hg
151	5089	25	207	5016	25			
152	5138	50	208	5140	25			
153	5146	55	209	5050	15			
154	5195	20	210	5076	25			
155	5158	85	211	5150	45			
156	5098	20	212	5142	30			
157	5060	45	213	5100	35			
158	5044	35	214	5111	15			
159	5092	50	215	5122	35			
160	5074	50	216	5097	30			
161	5095	30	217	5092	15			
162	5105	40	218	5093	25			
163	5103	25	219	5066	35			
164	5132	60	220	5088	40			
165	5214	40	221	5076	70			
166	5140	30	222	5099	50			
167	5094	50	223	5113	40			
168	5065	45	224	5069	20			
169	5060	35	225	5080	40			
170	5059	40						
171	5104	50						
172	5113	45						
173	5108	40						
174	5137	115						
175	5131	40						
176	5097	35						
177	5085	20						
178	5103	50						
179	5091	40						
180	5100	20						
181	5097	50						
182	5098	35						
183	5120	45						
184	5132	50						
185	5108	35						
186	5109	25						
187	5110	45						
188	5130	90						
189	5091	50						
190	5130	40						
191	5111	75						
192	5099	70						
193	5097	165						
194	5087	55						
195	5103	65						
196	5087	100						
197	5046	50						
198	5037	80						
199	5126	60						
200	5151	45						
201	5151	40						
202	5109	30						
203	5098	45						
204	5106	65						
205	5066	25						
206	5028	30						

RECEIVED  
 B. L. M. AZ STATE OFFICE  
 NOV 12 1982  
 07:45 A. M.  
 PHOENIX, ARIZONA

*Exhibit C*  
**COPPER STATE ANALYTICAL LAB., INC.**

P. O. BOX 7517  
 TUCSON, ARIZONA 85725  
 PHONE 602-884-5811, 884-5812

RECEIVED  
 B. L. M. AZ STATE OFFICE  
 NOV 12 1982  
 07:45 A. M.  
 PHOENIX, ARIZONA

BILL TO:

Kirby Coryell  
 5140 E. Burns Street  
 Tucson, AZ 85711

<b>INVOICE: C</b>	<b>1784</b>
JOB NO: _____	001455
DATE: _____	9/8/82
ACCOUNT NO: _____	
P. O. NO: _____	
PROJECT: _____	


COPY TO:

<b>PAY FROM THIS INVOICE — NO OTHER STATEMENT WILL BE SENT</b>					
ANALYTICAL CHARGES				OTHER CHARGES	
QUANTITY	DESCRIPTION	UNIT COST	AMOUNT	DESCRIPTION	AMOUNT
225	Mercury	3.75	843.75		
1	Mercury	7.50	7.50		
225		1.35		Sample Prep	303.75
ANALYTICAL CHARGES			851.25	OTHER CHARGES	
16% Discount			(136.20)	ANALYTICAL CHARGES	
TOTAL ANALYTICAL CHARGES			715.05	<b>PAY THIS AMOUNT</b>	
				303.75	
				715.05	
				1018.80	

Thank You *D. A. Shah*

Exhibit D

RECEIVED  
B. L. M. AZ STATE OFFICE  
NOV 12 1982  
07:45 A. M.  
PHOENIX, ARIZONA



**HEINRICHS GEOEXPLORATION COMPANY**

P. O. BOX 5964, TUCSON, ARIZONA 85703, 806 WEST GRANT ROAD, PHONE: (602) 623-0578

August 31, 1982

STATEMENT

Mr. Kirby Coryell  
5140 E. Burns Street  
Tucson, AZ 85711

GEOEX #1603

EQUIPMENT RENTAL

GeoMetrics Magnetometer Model G836

August 20, 1982 through August 30, 1982

11 Days @ \$17.50/day-----\$192.50

Less Deposit Rec'd 52.50

Total Due \$140.00

(310)

39092



# Inspiration Consolidated Copper Company

P. O. BOX ~~XXXX~~ "S" CLAYPOOL, ARIZONA 85532

9 September 1982

Certified Mail No. P14 0517496  
Return Receipt Requested

*File in  
AMC 131768  
AMC 131769*

Bureau of Land Management  
Arizona State Office  
2400 Valley Bank Center  
Phoenix, Arizona 85073

Re: Transfer of Interest - Mining Claims

Gentlemen:

In accordance with 43 C.F.R. 3833.3, notice is hereby given that the following unpatented claims have been deeded to:

Inspiration Consolidated Copper Company  
P. O. Box S  
Claypool, Arizona 85532

by a Mining Deed which has been recorded in the office of the County Recorder of Gila County, Arizona (Docket 569, pages 875-877). A copy of the recorded Deed is enclosed.

- |               |                                |
|---------------|--------------------------------|
| Kay 1 - 23    | A MC 39092 - 39114 (inclusive) |
| Kay 50 - 58   | A MC 39137 - 39145 (inclusive) |
| Kay 81, 82    | A MC 39162, 39163              |
| Kay 85 - 104  | A MC 39165 - 39184 (inclusive) |
| Kay 108 - 114 | A MC 39185 - 39191 (inclusive) |
| Kay 142, 143  | A MC 131768, 131769            |

Please direct any correspondence and/or questions regarding these claims to this office. If further information is required, please call (602) 473-4202.

Thank you.

Sincerely,  
*Judy Bastin*  
Judy Bastin  
Property Representative

JAB:s  
Enclosure

RECEIVED  
B.L.M. AZ STATE OFFICE  
SEP 13 1982  
07.45 A.M.  
PHOENIX, ARIZONA



STATE OF ARIZONA, County of Gila, ss:  
I do hereby certify that the within instrument was filed and recorded at request of Inspiration Consolidated Copper Company

Date Aug. 25, 1982 Time 8:45 A. M., Docket 569 Official Records Page s 875 - 877.  
Records of Gila County, Arizona.

WITNESS my hand and official seal the day and year first above written.

Inspiration Consolidated Copper Co.  
P. O. Box S  
Claypool, Az. 85532

MARY V. DE PAOLI, County Recorder  
By Jeri Lipsword, Deputy.

INDEXED  
MICROFILMED  
PAGED COMPARED  
MINING DEED

For and in consideration of the sum of Ten Dollars (\$10.00) and other good and valuable consideration, the receipt and sufficiency of which is hereby acknowledged, CanUS, Ltd., a Colorado limited partnership (hereinafter referred to as "CanUS"), hereby quitclaims unto Inspiration Consolidated Copper Company, a Maine corporation (hereinafter referred to as "Inspiration"), its successors and assigns, all of its right, title and interest in and to the unpatented mining claims situated in Gila County, Arizona more particularly described in Exhibit A, attached hereto and incorporated herein by this reference, together with all right and interest of CanUS in and to all dips, spurs, angles and extralateral rights and all mines, minerals, mineral substances, metals, ores, ore bearing materials and all water and water rights.

There is expressly excepted and reserved unto CanUS, its successors and assigns, a "Net Smelter Returns" royalty, the amount of which royalty and the computation and determination of which are all as more particularly set forth in Exhibit B, attached hereto and incorporated herein by this reference.

IN WITNESS WHEREOF, this Mining Deed has been executed effective the 20 day of August, 1982.

RECEIVED  
B.L.M. AZ STATE OFFICE  
SEP 13 1982  
07.45 A.M.  
PHOENIX, ARIZONA

CanUS, Ltd.  
By Kirby C. Coryell  
Kirby C. Coryell, the general partner of CanUS, Ltd., on behalf of the partnership

STATE OF ARIZONA )  
COUNTY OF Maricopa ) ss.

The foregoing instrument was acknowledged before me this 20th day of August, 1982, by Kirby C. Coryell, the general partner of CanUS, Ltd., a limited partnership on behalf of the partnership.

[Signature]  
Notary Public

My Commission Expires:  
8/30/83

Affidavit of value  
exempt pursuant to  
A.R.S. § 42-1614(A)(6)

EXHIBIT A TO MINING DEED

The following unpatented lode mining claims situated in Gila County, Arizona, the books and pages of the recording of the location and amended location notices of which (which are of record in the office of the Recorder of Gila County, Arizona) and the Bureau of Land Management (BLM) serial numbers of which are set forth opposite the names of the respective claims, as follows:

<u>Name of Claim</u>	<u>Book</u>	<u>Page</u>	<u>BLM Serial No.</u>
Kay 1	262	305	A MC 39092
Amended	471	40	
Kay 2	262	306	A MC 39093
Amended	471	41	
Kay 3	262	307	A MC 39094
Amended	471	42	
Kay 4	262	308	A MC 39095
Amended	471	43	
Kay 5	262	309	A MC 39096
Amended	471	44	
Kay 6	262	310	A MC 39097
Amended	471	45	
Kay 7	262	311	A MC 39098
Amended	471	46	
Kay 8	262	312	A MC 39099
Amended	471	47	
Kay 9	262	313	A MC 39100
Amended	471	48	
Kay 10	262	314	A MC 39101
Amended	471	49	
Kay 11	262	315	A MC 39102
Amended	471	50	
Kay 12	262	316	A MC 39103
Amended	471	51	
Kay 13	262	317	A MC 39104
Amended	471	52	
Kay 14	262	318	A MC 39105
Amended	471	53	
Kay 15	262	319	A MC 39106
Amended	471	54	
Kay 16	262	320	A MC 39107
Amended	471	55	
Kay 17	262	321	A MC 39108
Amended	471	56	
Kay 18	262	322	A MC 39109
Amended	471	57	
Kay 19	262	323	A MC 39110
Amended	471	58	
Kay 20	262	324	A MC 39111
Amended	471	59	
Kay 21	262	325	A MC 39112
Amended	471	60	
Kay 22	262	326	A MC 39113
Amended	471	61	
Kay 23	262	327	A MC 39114
Amended	471	62	
Kay 50	262	352	A MC 39137
Amended	471	85	
Kay 51	262	353	A MC 39138
Amended	471	86	
Kay 52	262	354	A MC 39139
Amended	471	87	
Kay 53	262	355	A MC 39140
Amended	471	88	
Kay 54	262	356	A MC 39141
Amended	471	89	
Kay 55	262	357	A MC 39142
Amended	471	90	
Kay 56	262	358	A MC 39143
Amended	471	91	

RECEIVED  
 B.L.M. AZ STATE OFFICE  
 SEP 13 1982  
 07.45 A.M.  
 PHOENIX, ARIZONA

<u>Name of Claim</u>	<u>Book</u>	<u>Page</u>	<u>BLM Serial No.</u>
Kay 57	262	359	A MC 39144
Amended	471	92	
Kay 58	262	360	A MC 39145
Amended	471	93	
Kay 81	264	328	A MC 39162
Amended	471	110	
Kay 82	264	329	A MC 39163
Amended	471	111	
Kay 85	262	373	A MC 39165
Amended	471	113	
Kay 86	262	374	A MC 39166
Amended	471	114	
Kay 87	262	375	A MC 39167
Amended	471	115	
Kay 88	262	376	A MC 39168
Amended	471	116	
Kay 89	262	377	A MC 39169
Amended	471	117	
Kay 90	262	378	A MC 39170
Amended	471	118	
Kay 91	262	379	A MC 39171
Amended	471	119	
Kay 92	262	380	A MC 39172
Amended	471	120	
Kay 93	262	381	A MC 39173
Amended	471	121	
Kay 94	262	382	A MC 39174
Amended	471	122	
Kay 95	262	383	A MC 39175
Amended	471	123	
Kay 96	262	384	A MC 39176
Amended	471	124	
Kay 97	262	385	A MC 39177
Amended	471	125	
Kay 98	262	386	A MC 39178
Amended	471	126	
Kay 99	262	387	A MC 39179
Amended	471	127	
Kay 100	262	388	A MC 39180
Amended	471	128	
Kay 101	262	389	A MC 39181
Amended	471	129	
Kay 102	262	390	A MC 39182
Amended	471	130	
Kay 103	262	391	A MC 39183
Amended	471	131	
Kay 104	262	392	A MC 39184
Amended	471	132	
Kay 108	262	396	A MC 39185
Amended	471	133	
Kay 109	270	267	A MC 39186
Amended	471	134	
Kay 110	270	268	A MC 39187
Amended	471	135	
Kay 111	270	269	A MC 39188
Amended	471	136	
Kay 112	270	270	A MC 39189
Amended	471	137	
Kay 113	270	271	A MC 39190
Amended	471	138	
Kay 114	270	272	A MC 39191
Amended	471	139	
Kay 142	536	11	A MC 131768
Kay 143	536	13	A MC 131769

RECEIVED  
B.L.M. AZ STATE OFFICE

SEP 13 1982

07.45 A.M.  
PHOENIX, ARIZONA



39092-39114  
39137-39145  
39162-39163  
39165-39191  
131768-131769

AFFIDAVIT OF PERFORMANCE OF ANNUAL WORK

STATE OF ARIZONA )  
                          ) ss.  
County of Gila )

Lead  
131760

Thomas J. Montgomery, being duly sworn, deposes and says:

That he is a citizen of the United States and more than eighteen years of age, resides at Globe, in Gila County, Arizona, and is personally acquainted with the unpatented mining claims listed in Exhibit "A", attached hereto and by this reference made a part hereof, situated in the Globe-Miami Mining District, Gila County, Arizona, the location notices of which are recorded in the office of the County Recorder of said County as set forth in said Exhibit "A".

update  
b.g.w.

That between September 1, 1981, and September 1, 1982, at least one hundred dollars (\$100.00) worth of work and improvements per claim were done and performed upon said claims, not including the location work of said claims; that said work and improvements were done and performed for the benefit of all of the claims listed in said Exhibit "A", and all of said claims are contiguous.

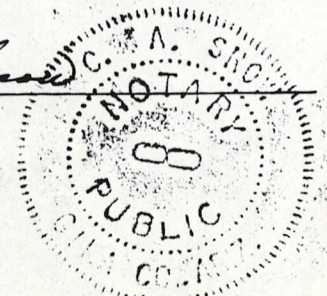
Such work and improvements were made by and at the expense of Inspiration Consolidated Copper Company, owner of said claims, for the purpose of complying with the laws of the United States pertaining to assessment or annual work; and O'Keefe Drilling Company (drilling contractor) were the persons employed by Inspiration Consolidated Copper Company and who labored upon said claims and did said work and improvements, the same being as follows, to-wit: Rotary drilling.

10 boxes  
6532

*Thomas J. Montgomery*  
Thomas J. Montgomery

SUBSCRIBED AND SWORN to before me this 24<sup>th</sup> day of August, 1982.

*A. A. Snow*  
Notary Public



My commission expires: My Commission Expires July 8, 1985

RECEIVED  
B.L.M. AZ STATE OFFICE

SEP 10 1982

07.45 A.M.  
PHOENIX, ARIZONA



EXHIBIT "A" to Affidavit of Performance of Annual Work subscribed and sworn to by Thomas J. Montgomery, dated 24 August 1982, relative to the following unpatented mining claims situated in the Globe-Miami Mining District, Gila County, Arizona, the location notices of which are recorded in the office of the County Recorder of said County as follows:

Name of Claim	Records of Gila County		BLM Serial No.
	Book	Page	
Kay 1	262	305	A MC <u>39092</u>
Amended	471	40	
Kay 2	262	306	A MC 39093
Amended	471	41	
Kay 3	262	307	A MC 39094
Amended	471	42	
Kay 4	262	308	A MC 39095
Amended	471	43	
Kay 5	262	309	A MC 39096
Amended	471	44	
Kay 6	262	310	A MC 39097
Amended	471	45	
Kay 7	262	311	A MC 39098
Amended	471	46	
Kay 8	262	312	A MC 39099
Amended	471	47	
Kay 9	262	313	A MC 39100
Amended	471	48	
Kay 10	262	314	A MC 39101
Amended	471	49	
Kay 11	262	315	A MC 39102
Amended	471	50	
Kay 12	262	316	A MC 39103
Amended	471	51	
Kay 13	262	317	A MC 39104
Amended	471	52	
Kay 14	262	318	A MC 39105
Amended	471	53	
Kay 15	262	319	A MC 39106
Amended	471	54	
Kay 16	262	320	A MC 39107
Amended	471	55	
Kay 17	262	321	A MC 39108
Amended	471	56	
Kay 18	262	322	A MC 39109
Amended	471	57	
Kay 19	262	323	A MC 39110
Amended	471	58	
Kay 20	262	324	A MC 39111
Amended	471	59	
Kay 21	262	325	A MC 39112
Amended	471	60	
Kay 22	262	326	A MC 39113
Amended	471	61	
Kay 23	262	327	A MC 39114
Amended	471	62	
Kay 50	262	352	A MC 39137
Amended	471	85	
Kay 51	262	353	A MC 39138
Amended	471	86	
Kay 52	262	354	A MC 39139
Amended	471	87	
Kay 53	262	355	A MC 39140
Amended	471	88	
Kay 54	262	356	A MC 39141
Amended	471	89	
Kay 55	262	357	A MC 39142
Amended	471	90	
Kay 56	262	358	A MC 39143
Amended	471	91	

RECEIVED  
 BLM. AZ STATE OFFICE  
 SEP 10 1982  
 07 45 A.M.  
 PHOENIX, ARIZONA



<u>Name of Claim</u>	<u>Book</u>	<u>Page</u>	<u>BLM Serial No.</u>
Kay 57	262	359	A MC 39144
Amended	471	92	
Kay 58	262	360	A MC 39145
Amended	471	93	
Kay 81	264	328	A MC 39162
Amended	471	110	
Kay 82	264	329	A MC 39163
Amended	471	111	
Kay 85	262	373	A MC 39165
Amended	471	113	
Kay 86	262	374	A MC 39166
Amended	471	114	
Kay 87	262	375	A MC 39167
Amended	471	115	
Kay 88	262	376	A MC 39168
Amended	471	116	
Kay 89	262	377	A MC 39169
Amended	471	117	
Kay 90	262	378	A MC 39170
Amended	471	118	
Kay 91	262	379	A MC 39171
Amended	471	119	
Kay 92	262	380	A MC 39172
Amended	471	120	
Kay 93	262	381	A MC 39173
Amended	471	121	
Kay 94	262	382	A MC 39174
Amended	471	122	
Kay 95	262	383	A MC 39175
Amended	471	123	
Kay 96	262	384	A MC 39176
Amended	471	124	
Kay 97	262	385	A MC 39177
Amended	471	125	
Kay 98	262	386	A MC 39178
Amended	471	126	
Kay 99	262	387	A MC 39179
Amended	471	127	
Kay 100	262	388	A MC 39180
Amended	471	128	
Kay 101	262	389	A MC 39181
Amended	471	129	
Kay 102	262	390	A MC 39182
Amended	471	130	
Kay 103	262	391	A MC 39183
Amended	471	131	
Kay 104	262	392	A MC 39184
Amended	471	132	
Kay 108	262	396	A MC 39185
Amended	471	133	
Kay 109	270	267	A MC 39186
Amended	471	134	
Kay 110	270	268	A MC 39187
Amended	471	135	
Kay 111	270	269	A MC 39188
Amended	471	136	
Kay 112	270	270	A MC 39189
Amended	471	137	
Kay 113	270	271	A MC 39190
Amended	471	138	
Kay 114	270	272	A MC 39191
Amended	471	139	
Kay 142	536	11	A MC 131768
Kay 143	536	13	A MC 131769

A MC 131768 ✓ *leac*  
 A MC 131769 ✓ *13176*

Land Subdivision Location: Sections 9, 10, 14, 15, 16, 21 & 22,  
 Township 1 North, Range 14 East,  
 G.&S.R.M., Gila County, Arizona

RECEIVED  
 B.L.M. AZ STATE OFFICE  
 SEP 10 1982  
 07.45 A.M.  
 PHOENIX, ARIZONA

2.  
95-08  
8:45  
C

487046

STATE OF ARIZONA, County of Gila, ss;  
I do hereby certify that the within instrument was filed and recorded at request of Inspiration Consolidated Copper Co.

Date Aug. 25, 1982 Time 8:45 A. M., Docket 569 Official Records Page s 899 - 902  
Records of Gila County, Arizona.

WITNESS my hand and official seal the day and year first above written.

INDEXED

MARY V. DE PAOLI, County Recorder


MICROFILMED

By Jui Lipsword,

Deputy.

PAGED COMPARED

RECEIVED  
B.L.M. AZ STATE OFFICE  
SEP 1 0 1982  
07.45 A.M.  
PHOENIX, ARIZONA



*file* 39092-39198  
93167-80; 93182  
131760-131769

UNION CARBIDE CORPORATION P.O. BOX 1029, GRAND JUNCTION, COLORADO 81502  
METALS DIVISION TELEPHONE: (303) 245-3700

November 18, 1981

ARIZONA STATE OFFICE  
BU. LAND MANAGEMENT

NOV 23 1981

7:45 A.M.  
PHOENIX, ARIZONA

*updated CP*

U. S. Bureau of Land Management  
2400 Valley Bank Center  
Phoenix, Arizona 85073

Attn: Chief, Branch of Records & Data Management

Dear Sir or Madam:

In accordance with 3833.2 43 CFR Part 3830, enclosed is an exact copy of the Affidavit of Annual Assessment Work which has been or will be filed with the county recorder of the county in which the claims are located, for the assessment year beginning September 1, 1980 and ending August 31, 1981, for the claims listed below:

<u>Name of Claim</u>	<u>B.L.M. Serial No.</u>
Kay 1-23	AMC 39092-39114
Kay 25-46	AMC 39115-29136
Kay 50-58	AMC 39137-39145
Kay 61	AMC 39146
Kay 63-73	AMC 39147-39157
Kay 75	AMC 39158
Kay 77	AMC 39159
Kay 79	AMC 39160
Kay 80-83	AMC 39161-39164
Kay 85-104	AMC 39165-39184
Kay 108-121	AMC 39185-39198
Kay 47-49	AMC 93167-93169
Kay 59	AMC 93170
Kay 62	AMC 93171
Kay 74	AMC 93172

See next page.

If there are any questions regarding this document, please get in touch with this office.

Sincerely yours,

*Joyce Trantina*

Joyce C. Trantina  
Contract Administrator

Enc.

CERTIFIED MAIL - RETURN RECEIPT REQUESTED

Bureau of Land Management  
Phoenix, Arizona  
Page 2

<u>Name of Claim</u>	<u>B.L.M. Serial No.</u>
Kay 76	AMC 93173
Kay 78	AMC 93174
Kay 105-107	AMC 93175-93177
Kay 122-124	AMC 93178-93180
Kay 126	AMC 93182
Kay 130-133	AMC 131760-131763
Kay 136-137	AMC 131764-131765
Kay 140-143	AMC 131766-131769

ARIZONA STATE OFFICE  
BU. LAND MANAGEMENT

NOV 23 1981

7:45 A.M.  
PHOENIX, ARIZONA



AFFIDAVIT OF ANNUAL ASSESSMENT WORK

STATE OF COLORADO )  
 ) ss.  
 COUNTY OF MESA )

J. S. Hollingsworth, being duly sworn, deposes and says that he is a citizen of the United States and more than twenty-one years of age, and resides at Grand Junction, in Mesa County, State of Colorado, and is personally acquainted with those certain mining claims and premises located and described as follows:

Claim Name	Loc. Cert.		B.L.M. Serial No.
	Book	Page	
Kay 1	471	40	AMC 39092
Kay 2	471	41	AMC 39093
Kay 3	471	42	AMC 39094
Kay 4	471	43	AMC 39095
Kay 5	471	44	AMC 39096
Kay 6	471	45	AMC 39097
Kay 7	471	46	AMC 39098
Kay 8	471	47	AMC 39099
Kay 9	471	48	AMC 39100
Kay 10	471	49	AMC 39101
Kay 11	471	50	AMC 39102
Kay 12	471	51	AMC 39103
Kay 13	471	52	AMC 39104
Kay 14	471	53	AMC 39105
Kay 15	471	54	AMC 39106
Kay 16	471	55	AMC 39107
Kay 17	471	56	AMC 39108
Kay 18	471	57	AMC 39109
Kay 19	471	58	AMC 39110
Kay 20	471	59	AMC 39111
Kay 21	471	60	AMC 39112
Kay 22	471	61	AMC 39113
Kay 23	471	62	AMC 39114
Kay 25	471	63	AMC 39115
Kay 26	471	64	AMC 39116
Kay 27	471	65	AMC 39117
Kay 28	471	66	AMC 39118
Kay 29	471	67	AMC 39119
Kay 30	471	68	AMC 39120
Kay 31	471	69	AMC 39121
Kay 32	471	70	AMC 39122
Kay 33	471	71	AMC 39123
Kay 34	471	72	AMC 39124
Kay 35	471	73	AMC 39125
Kay 36	471	74	AMC 39126
Kay 37	471	75	AMC 39127
Kay 38	471	76	AMC 39128
Kay 39	471	77	AMC 39129
Kay 40	471	78	AMC 39130
Kay 41	471	79	AMC 39131
Kay 42	471	80	AMC 39132
Kay 43	471	81	AMC 39133
Kay 44	471	82	AMC 39134
Kay 45	471	83	AMC 39135
Kay 46	471	84	AMC 39136
Kay 50	471	85	AMC 39137
Kay 51	471	86	AMC 39138
Kay 52	471	87	AMC 39139
Kay 53	471	88	AMC 39140
Kay 54	471	89	AMC 39141
Kay 55	471	90	AMC 39142
Kay 56	471	91	AMC 39143
Kay 57	471	92	AMC 39144
Kay 58	471	93	AMC 39145

*Supplated*  
 ARIZONA STATE OFFICE  
 BU. LAND MANAGEMENT  
 NOV 23 1981  
 7:45 A.M.  
 PHOENIX, ARIZONA

Claim Name	Loc. Cert.		B.L.M. Serial No.
	Book	Page	
Kay 61	471	94	AMC 39146-
Kay 63	471	95	AMC 39147-
Kay 64	471	96	AMC 39148-
Kay 65	471	97	AMC 39149-
Kay 66	471	98	AMC 39150-
Kay 67	471	99	AMC 39151-
Kay 68	471	100	AMC 39152-
Kay 69	471	101	AMC 39153-
Kay 70	471	102	AMC 39154-
Kay 71	471	103	AMC 39155-
Kay 72	471	104	AMC 39156-
Kay 73	471	105	AMC 39157-
Kay 75	471	106	AMC 39158-
Kay 77	471	107	AMC 39159-
Kay 79	471	108	AMC 39160-
Kay 80	471	109	AMC 39161-
Kay 81	471	110	AMC 39162-
Kay 82	471	111	AMC 39163-
Kay 83	471	112	AMC 39164-
Kay 85	471	113	AMC 39165-
Kay 86	471	114	AMC 39166-
Kay 87	471	115	AMC 39167-
Kay 88	471	116	AMC 39168-
Kay 89	471	117	AMC 39169-
Kay 90	471	118	AMC 39170-
Kay 91	471	119	AMC 39171-
Kay 92	471	120	AMC 39172-
Kay 93	471	121	AMC 39173-
Kay 94	471	122	AMC 39174-
Kay 95	471	123	AMC 39175-
Kay 96	471	124	AMC 39176-
Kay 97	471	125	AMC 39177-
Kay 98	471	126	AMC 39178-
Kay 99	471	127	AMC 39179-
Kay 100	471	128	AMC 39180-
Kay 101	471	129	AMC 39181-
Kay 102	471	130	AMC 39182-
Kay 103	471	131	AMC 39183-
Kay 104	471	132	AMC 39184-
Kay 108	471	133	AMC 39185-
Kay 109	471	134	AMC 39186-
Kay 110	471	135	AMC 39187-
Kay 111	471	136	AMC 39188-
Kay 112	471	137	AMC 39189-
Kay 113	471	138	AMC 39190-
Kay 114	471	139	AMC 39191-
Kay 115	471	140	AMC 39192-
Kay 116	471	141	AMC 39193-
Kay 117	471	142	AMC 39194-
Kay 118	471	143	AMC 39195-
Kay 119	471	144	AMC 39196-
Kay 120	471	145	AMC 39197-
Kay 121	471	146	AMC 39198-
Kay 47	488	246	AMC 93167-
Kay 48	488	248	AMC 93168-
Kay 49	488	250	AMC 93169-
Kay 59	488	252	AMC 93170-
Kay 62	488	254	AMC 93171-
Kay 74	488	256	AMC 93172-
Kay 76	488	258	AMC 93173-
Kay 78	488	260	AMC 93174-
Kay 105	488	262	AMC 93175-
Kay 106	488	264	AMC 93176-
Kay 107	488	266	AMC 93177-
Kay 122	488	268	AMC 93178-
Kay 123	488	270	AMC 93179-
Kay 124	488	272	AMC 93180-
Kay 126	488	276	AMC 93182-

ARIZONA STATE OFFICE  
 BU. LAND MANAGEMENT  
 NOV 23 1961  
 7:45 A.M.  
 PHOENIX, ARIZONA


Claim Name	Loc. Cert.		B.L.M. Serial No.
	Book	Page	
Kay 130	535	995	AMC 131760 ✓
Kay 131	535	997	AMC 131761 ✓
Kay 132	535	999	AMC 131762 ✓
Kay 133	536	01	AMC 131763 ✓
Kay 136	536	03	AMC 131764 ✓
Kay 137	536	05	AMC 131765 ✓
Kay 140	536	07	AMC 131766 ✓
Kay 141	536	09	AMC 131767 ✓
Kay 142	536	11	AMC 131768 ✓
Kay 143	536	13	AMC 131769 ✓

all situated in the County of Gila and State of Arizona, and notices of location of which mining claims and premises are recorded in the office of the County Recorder of said County of Gila.

That between the 1st day of September, 1980 and the 31st day of August, 1981 at least \$13,300.00 worth of work was performed and done for the purpose of developing all of said mining claims and to develop each of said mining claims, as all of said mining claims adjoin each other and are extensions of each other and the said mining claims constitute one group; and the tendency of said work was to develop each and all of said mining claims; that said work and improvements were made by and at the expense of Union Carbide Corporation on behalf of the owners of said premises and mining claims, CanUs, Ltd., for the purpose of complying with the laws of the United States and the State of Arizona, pertaining to assessment or annual work, and who labored upon said mining claims and premises and who did said work and improvements.

*[Signature]*  
 Agent for Union Carbide Corporation

Subscribed and sworn to before me this 20<sup>th</sup> day of October, 1981.



*[Signature]*  
 Notary Public

ARIZONA STATE OFFICE  
 BU. LAND MANAGEMENT  
 NOV 23 1981  
 7:45 A.M.  
 PHOENIX, ARIZONA

478119

302  
 5:00  
 M

STATE OF ARIZONA, County of Gila, ss;  
 I do hereby certify that the within instrument was filed and recorded at request of Union Carbide Corporation  
 Date Nov. 2, 1981 Time 5:00 P. M., Docket 551 Official Records Page S 261-263  
 Records of Gila County, Arizona.

WITNESS my hand and official seal the day and year first above written.  
Union Carbide Corporation  
Tale Division  
P.O. Box 1029  
and Junction, Colorado  
81501

INDEXED  
 MICROFILMED

MARY V. DE PAOLI, County Recorder

COMPARED BY Mary V. De Paoli, Recorder  
 PAGED



UNION CARBIDE CORPORATION  
METALS DIVISION  
P O BOX 1029, GRAND JUNCTION, COLORADO 81502



CERTIFIED  
P 321723 246  
MAIL

U. S. Bureau of Land Management  
2400 Valley Bank Center  
Phoenix, Arizona 85073

A



A — 39092 thru 39198  
ARIZONA STATE OFFICE  
BU. LAND MANAGEMENT

DEC 12 1980

CANUS LTD  
Kirby C. Coryell, General Partner  
5140 E. Burns  
Tucson, Az. 85711

7:45 A.M.  
PHOENIX, ARIZONA

December 9, 1980

U. S. Bureau of Land Management  
Valley Bank Center #2400  
Phoenix, Arizona 857073

Enclosed is a copy of the recorded Affidavit of Labor for the Kay claim group, AMC Numbers 39092 through 39198, located in Gila County, Arizona. A copy was sent you on November 13, 1980, but acknowledgement of receipt has not yet been received; hence this second copy is being sent you in event the first copy was lost in the mail.

Sincerely,

*Kirby C. Coryell*  
Kirby C. Coryell

KCC/ml

*AK*

DEC 12 1980

AFFIDAVIT OF ANNUAL LABOR - ARIZONA

7:45 A.M.  
PHOENIX, ARIZONA

STATE OF COLORADO )  
                          ) SS.  
COUNTY OF ARAPAHOE )

Nicola L. Carlson, being duly sworn, deposes and says:

That she is a citizen of the United States and more than eighteen years of age, resides at Denver, Colorado in Denver County, Colorado, is personally acquainted with the contiguous group of mining claims known by the claim names listed on the schedule marked Exhibit A, attached hereto and hereby made a part of this affidavit of annual labor, said listed claims being situated in Unknown Mining District, Gila County, Arizona, and the location notices for the same being recorded in the Office of the County Recorder of said county, Arizona, in the books and at the pages of the Records of Mines shown on said Exhibit A.

That between the 1st day of September, A.D. 1979 and the 30th day of October, A.D. 1979 at least \$16,700.00 dollars worth of work and improvements were done and performed upon or for the benefit of said claims, not including the location work of said claims. Said work and improvements were made by, or caused to be made by, Exxon Minerals Company, U.S.A., an operating division of Exxon Company, U.S.A., a division of Exxon Corporation, at the expense of Exxon Corporation, the owner, optionee or lessee of said claims and for and on behalf of Can US, LTD. (Kirby Coryell) and W. E. Bohme, owner(s) of said claims, for the purpose of complying with the laws of the United States pertaining to assessment or annual work and Ishung J. Wu and others were the men employed by said owner, optionee or lessee and who labored upon said claims, did said work and improvements, the same being as follows, to-wit:

drilling and related activities.

The notices of location of said claims are posted in the sections, townships and ranges shown on Exhibit A attached hereto.

FURTHER Affiant saith naught.

*Nicola L. Carlson*  
Nicola L. Carlson


Affiant for and on behalf of  
Exxon Minerals Company, U.S.A.,  
an operating division of Exxon Company, U.S.A.,  
a division of Exxon Corporation

Subscribed and sworn to before me this 15th day of August, 19 80.

*Joyce M. Eckardt*  
Joyce M. Eckardt  
Notary Public

My commission  
expires: September 19, 1983

P1:B2  
10/78





ARIZONA STATE OFFICE  
BU. LAND MANAGEMENT PROJECT 4855

DEC 12 1980

CLAIM-NAME	CLAIM NO.	SECTION	TWN	RANGE	BLM NUMBER	BOOK	PAGE
KAY	00001	15	1N	14E	AMC39092	471	4
KAY	00002	15,16	1N	14E	AMC39093	471	41
KAY	00003	15	1N	14E	AMC39094	471	42
KAY	00004	15,16	1N	14E	AMC39095	471	43
KAY	00005	15	1N	14E	AMC39096	471	44
KAY	00006	15,16	1N	14E	AMC39097	471	45
KAY	00007	15	1N	14E	AMC39098	471	46
KAY	00008	15,16	1N	14E	AMC39099	471	47
KAY	00009	15	1N	14E	AMC39100	471	48
KAY	00010	15,16	1N	14E	AMC39101	471	49
KAY	00011	15	1N	14E	AMC39102	471	50
KAY	00012	15,16	1N	14E	AMC39103	471	51
KAY	00013	15	1N	14E	AMC39104	471	52
KAY	00014	15,16	1N	14E	AMC39105	471	53
KAY	00015	15	1N	14E	AMC39106	471	54
KAY	00016	15,16	1N	14E	AMC39107	471	55
KAY	00017	22	1N	14E	AMC39108	471	56
KAY	00018	21,22	1N	14E	AMC39109	471	57
KAY	00019	22	1N	14E	AMC39110	471	58
KAY	00020	22	1N	14E	AMC39111	471	59
KAY	00021	22	1N	14E	AMC39112	471	60
KAY	00022	21,22	1N	14E	AMC39113	471	61
KAY	00023	22	1N	14E	AMC39114	471	62
KAY	00025	9,15	1N	14E	AMC39115	471	63
KAY	00026	9,16	1N	14E	AMC39116	471	64
KAY	00027	16	1N	14E	AMC39117	471	65
KAY	00028	16	1N	14E	AMC39118	471	66
KAY	00029	16	1N	14E	AMC39119	471	67
KAY	00030	16	1N	14E	AMC39120	471	68
KAY	00031	16	1N	14E	AMC39121	471	69
KAY	00032	16	1N	14E	AMC39122	471	70
KAY	00033	16	1N	14E	AMC39123	471	71
KAY	00034	16	1N	14E	AMC39124	471	72
KAY	00035	16	1N	14E	AMC39125	471	73
KAY	00036	16	1N	14E	AMC39126	471	74
KAY	00037	16	1N	14E	AMC39127	471	75
KAY	00038	16	1N	14E	AMC39128	471	76
KAY	00039	16	1N	14E	AMC39129	471	77
KAY	00040	16	1N	14E	AMC39130	471	78
KAY	00041	16	1N	14E	AMC39131	471	79
KAY	00042	16	1N	14E	AMC39132	471	80
KAY	00043	21	1N	14E	AMC39133	471	81
KAY	00044	21	1N	14E	AMC39134	471	82
KAY	00045	21	1N	14E	AMC39135	471	83
KAY	00046	21	1N	14E	AMC39136	471	84
KAY	00050	14,15	1N	14E	AMC39137	471	85
KAY	00051	14,15	1N	14E	AMC39138	471	86
KAY	00052	14,15	1N	14E	AMC39139	471	87
KAY	00053	14,15	1N	14E	AMC39140	471	88
KAY	00054	14,15, 22,23	1N	14E	AMC39141	471	89
KAY	00055	22,23	1N	14E	AMC39142	471	90
KAY	00056	22,23	1N	14E	AMC39143	471	91
KAY	00057	10,15	1N	14E	AMC39144	471	92
KAY	00058	9,10	1N	14E	AMC39145	471	93
KAY	00061	16	1N	14E	AMC39146	471	94
KAY	00063	16,17	1N	14E	AMC39147	471	95
KAY	00064	16,17	1N	14E	AMC39148	471	96
KAY	00065	16,17	1N	14E	AMC39149	471	97
KAY	00066	16,17	1N	14E	AMC39150	471	98
KAY	00067	16	1N	14E	AMC39151	471	99
KAY	00068	16,17	1N	14E	AMC39152	471	100
KAY	00069	16,17	1N	14E	AMC39153	471	101
KAY	00070	16,17	1N	14E	AMC39154	471	102
KAY	00071	16	1N	14E	AMC39155	471	103
KAY	00072	16,17, 20,21	1N	14E	AMC39156	471	104
KAY	00073	16,17	1N	14E	AMC39157	471	105
KAY	00075	16,17	1N	14E	AMC39158	471	106
KAY	00077	16,17	1N	14E	AMC39159	471	107
KAY	00079	16	1N	14E	AMC39160	471	108
KAY	00080	16	1N	14E	AMC39161	471	109
KAY	00081	15	1N	14E	AMC39162	471	110
KAY	00082	15,16	1N	14E	AMC39163	471	111
KAY	00083	8,9,16,17	1N	14E	AMC39164	471	112
KAY	00085	22	1N	14E	AMC39165	471	113

ARIZONA BUREAU OF LAND MANAGEMENT PROJECT 4855

CLAIM NO.

SECTION

TOWNSHIP RANGE

BLM NUMBER

BOOK

PAGE

DEC 12 1980

7:45 A.M. PHOENIX, ARIZONA

CLAIM-NAME

CLAIM-NAME	CLAIM NO.	SECTION	TOWNSHIP	RANGE	BLM NUMBER	BOOK	PAGE
KAY	00086	22	1N	14E	AMC39166	471	114
KAY	00087	15,22	1N	14E	AMC39167	471	115
KAY	00088	22	1N	14E	AMC39168	471	116
KAY	00089	15	1N	14E	AMC39169	471	117
KAY	00090	15	1N	14E	AMC39170	471	118
KAY	00091	15	1N	14E	AMC39171	471	119
KAY	00092	15	1N	14E	AMC39172	471	120
KAY	00093	15	1N	14E	AMC39173	471	121
KAY	00094	15	1N	14E	AMC39174	471	122
KAY	00095	15	1N	14E	AMC39175	471	123
KAY	00096	15	1N	14E	AMC39176	471	124
KAY	00097	15	1N	14E	AMC39177	471	125
KAY	00098	15	1N	14E	AMC39178	471	126
KAY	00099	15	1N	14E	AMC39179	471	127
KAY	00100	15	1N	14E	AMC39180	471	128
KAY	00101	15	1N	14E	AMC39181	471	129
KAY	00102	15	1N	14E	AMC39182	471	130
KAY	00103	15	1N	14E	AMC39183	471	131
KAY	00104	15	1N	14E	AMC39184	471	132
KAY	00108	9,10,15,16	1N	14E	AMC39185	471	133
KAY	00109	22	1N	14E	AMC39186	471	134
KAY	00110	21,22	1N	14E	AMC39187	471	135
KAY	00111	22	1N	14E	AMC39188	471	136
KAY	00112	21,22	1N	14E	AMC39189	471	137
KAY	00113	22	1N	14E	AMC39190	471	138
KAY	00114	22	1N	14E	AMC39191	471	139
KAY	00115	21	1N	14E	AMC39192	471	140
KAY	00116	21	1N	14E	AMC39193	471	141
KAY	00117	21	1N	14E	AMC39194	471	142
KAY	00118	21	1N	14E	AMC39195	471	143
KAY	00119	20,21	1N	14E	AMC39196	471	144
KAY	00120	20,21	1N	14E	AMC39197	471	145
KAY	00121	20,21	1N	14E	AMC39198	471	146



DEC 12 1980

7:45 A.M.  
PHOENIX, ARIZONA

#30  
8:00  
M

157382

STATE OF ARIZONA, County of Gila, ss;  
I do hereby certify that the within instrument was filed and recorded at request of Exxon Minerals Company. U.S.A.

Date Aug. 20, 1980 Time 8:00 A. M., Docket 503 Official Records Page s 710-714  
Records of Gila County, Arizona.

WITNESS my hand and official seal the day and year first above written.

Exxon Minerals Company, U.S.A.  
P.O. Box 120  
Denver, Co 80201

MARY V. DE PAOLI, County Recorder

INDEXED  
MICROFILMED By Mary V. De Paoli, Recorder.  
PAGE  
COMPARED

CanUS Ltd.

Kirby C. Coryell, General Partner

5140 E. Burns

Tucson Az 85711



U.S. Bureau of Land Management  
2400 Valley Bank Center  
Phoenix, Arizona 85073

907

**EXXON** MINERALS COMPANY, U.S.A.

POST OFFICE BOX 120 • DENVER, COLORADO 80201

EXPLORATION DEPARTMENT

RECEIVED  
B.L.M. AZ STATE OFFICE  
OCT 14 7 45 AM '80  
PHOENIX, ARIZONA

39092  
35824  
35792

October 9, 1980

Re: 1980 Assessment Affidavit  
Bohme Ranch Project #M-4855  
Gila County, Arizona

Bureau of Land Management  
2400 Valley Bank Center  
Phoenix, Arizona 85037

Gentlemen:

Please find enclosed a recorded copy of the 1980 Proof of Labor for our Bohme Ranch Project.

If you should have any questions please call me.

Very truly yours,

*Joyce M. Eckardt*  
Joyce M. Eckardt

jme

Enclosure

Please acknowledge receipt of the above documents by signing the attached carbon copy of this letter and returning it to me at the above address.

Received by \_\_\_\_\_ Date \_\_\_\_\_

ack.  
10-15-80  
pe







## EXHIBIT A

PROJECT 4855

CLAIM-NAME	CLAIM NO.	SECTION	TWNSHIP	RANGE	BLM NUMBER	BOOK	PAGE
KAY	00001	15	1N	14E	AMC39092	471	40
KAY	00002	15,16	1N	14E	AMC39093	471	41
KAY	00003	15	1N	14E	AMC39094	471	42
KAY	00004	15,16	1N	14E	AMC39095	471	43
KAY	00005	15	1N	14E	AMC39096	471	44
KAY	00006	15,16	1N	14E	AMC39097	471	45
KAY	00007	15	1N	14E	AMC39098	471	46
KAY	00008	15,16	1N	14E	AMC39099	471	47
KAY	00009	15	1N	14E	AMC39100	471	48
KAY	00010	15,16	1N	14E	AMC39101	471	49
KAY	00011	15	1N	14E	AMC39102	471	50
KAY	00012	15,16	1N	14E	AMC39103	471	51
KAY	00013	15	1N	14E	AMC39104	471	52
KAY	00014	15,16	1N	14E	AMC39105	471	53
KAY	00015	15	1N	14E	AMC39106	471	54
KAY	00016	15,16	1N	14E	AMC39107	471	55
KAY	00017	22	1N	14E	AMC39108	471	56
KAY	00018	21,22	1N	14E	AMC39109	471	57
KAY	00019	22	1N	14E	AMC39110	471	58
KAY	00020	22	1N	14E	AMC39111	471	59
KAY	00021	22	1N	14E	AMC39112	471	60
KAY	00022	21,22	1N	14E	AMC39113	471	61
KAY	00023	22	1N	14E	AMC39114	471	62
KAY	00025	9,15	1N	14E	AMC39115	471	63
KAY	00026	9,16	1N	14E	AMC39116	471	64
KAY	00027	16	1N	14E	AMC39117	471	65
KAY	00028	16	1N	14E	AMC39118	471	66
KAY	00029	16	1N	14E	AMC39119	471	67
KAY	00030	16	1N	14E	AMC39120	471	68
KAY	00031	16	1N	14E	AMC39121	471	69
KAY	00032	16	1N	14E	AMC39122	471	70
KAY	00033	16	1N	14E	AMC39123	471	71
KAY	00034	16	1N	14E	AMC39124	471	72
KAY	00035	16	1N	14E	AMC39125	471	73
KAY	00036	16	1N	14E	AMC39126	471	74
KAY	00037	16	1N	14E	AMC39127	471	75
KAY	00038	16	1N	14E	AMC39128	471	76
KAY	00039	16	1N	14E	AMC39129	471	77
KAY	00040	16	1N	14E	AMC39130	471	78
KAY	00041	16	1N	14E	AMC39131	471	79
KAY	00042	16	1N	14E	AMC39132	471	80
KAY	00043	21	1N	14E	AMC39133	471	81
KAY	00044	21	1N	14E	AMC39134	471	82
KAY	00045	21	1N	14E	AMC39135	471	83
KAY	00046	21	1N	14E	AMC39136	471	84
KAY	00050	14,15	1N	14E	AMC39137	471	85
KAY	00051	14,15	1N	14E	AMC39138	471	86
KAY	00052	14,15	1N	14E	AMC39139	471	87
KAY	00053	14,15	1N	14E	AMC39140	471	88
KAY	00054	14,15,22,23	1N	14E	AMC39141	471	89
KAY	00055	22,23	1N	14E	AMC39142	471	90
KAY	00056	22,23	1N	14E	AMC39143	471	91
KAY	00057	10,15	1N	14E	AMC39144	471	92
KAY	00058	9,10	1N	14E	AMC39145	471	93
KAY	00061	16	1N	14E	AMC39146	471	94
KAY	00063	16,17	1N	14E	AMC39147	471	95
KAY	00064	16,17	1N	14E	AMC39148	471	96
KAY	00065	16,17	1N	14E	AMC39149	471	97
KAY	00066	16,17	1N	14E	AMC39150	471	98
KAY	00067	16	1N	14E	AMC39151	471	99
KAY	00068	16,17	1N	14E	AMC39152	471	100
KAY	00069	16,17	1N	14E	AMC39153	471	101
KAY	00070	16,17	1N	14E	AMC39154	471	102
KAY	00071	16	1N	14E	AMC39155	471	103
AY	00072	16,17,20,21	1N	14E	AMC39156	471	104
AY	00073	16,17	1N	14E	AMC39157	471	105
AY	00075	16,17	1N	14E	AMC39158	471	106
AY	00077	16,17	1N	14E	AMC39159	471	107
AY	00079	16	1N	14E	AMC39160	471	108
AY	00080	16	1N	14E	AMC39161	471	109
AY	00081	15	1N	14E	AMC39162	471	110
AY	00082	15,16	1N	14E	AMC39163	471	111
AY	00083	8,9,16,17	1N	14E	AMC39164	471	112
AY	00085	22	1N	14E	AMC39165	471	113



CLAIM-NAME	EXHIBIT A			PROJECT			
	CLAIM NO.	SECTION	TWNSHIP	RANGE	BLM NUMBER	BOOK	PAGE
Janie	00001A	28, 29	1N	14E	AMC 35824	47	383
Janie	00002A	29	1N	14E	AMC 35825	47	384
Hard Rock	00001A	15	1N	14E	AMC 35822	40	396
Hard Rock	00002A	15	1N	14E	AMC 35823	40	397
Webster Fraction A		22	1N	14E	AMC 35835	129	489
Black Oak A		21, 22	1N	14E	AMC 35827	16	563
Black Oak	00002A	21, 22, 28	1N	14E	AMC 35828	16	564
Black Oak	00003A	22	1N	14E	AMC 35829	48	414
Moonlight A		21, 22	1N	14E	AMC 35826	16	564
Silver Bell A		28	1N	14E	AMC 35821	47	388
Copper Bottom	00002A	29	1N	14E	AMC 35830	42	191
Copper Bottom	00005A	29	1N	14E	AMC 35831	42	193
Copper Bottom	00007A	28, 29	1N	14E	AMC 35832	42	192
Copper Bottom	00011A	29	1N	14E	AMC 35833	48	440
Copper Bottom	00012A	29, 32	1N	14E	AMC 35834	48	440
Copper Bottom	00013A	32	1N	14E	AMC 35835	47	437
Pinto Copper	00001A	22, 27	1N	14E	AMC 35838	48	291
Pinto Copper	00002A	22, 27	1N	14E	AMC 35839	48	291
Pinto Copper	00003A	22, 27	1N	14E	AMC 35840	48	291
Pinto Copper	00004A	27	1N	14E	AMC 35841	48	292
Pinto Copper	00005A	27, 28	1N	14E	AMC 35842	48	292
Pinto Copper	00006A	28	1N	14E	AMC 35843	48	292
Pinto Copper	00007A	28	1N	14E	AMC 35844	48	293
Pinto Copper	00008A	28	1N	14E	AMC 35845	48	293
into Copper	00009A	28	1N	14E	AMC 35846	47	254
Pinto Copper	00010A	28	1N	14E	AMC 35847	47	255
into Copper	00011A	28	1N	14E	AMC 35848	47	256
into Copper	00012A	28	1N	14E	AMC 35849	47	257
into Copper	00013A	28	1N	14E	AMC 35850	47	258
into Copper Fraction A		28	1N	14E	AMC 35837	47	259
uartz Site A		28	1N	14E	AMC 35792	20	15
uartz Site	00002A	28	1N	14E	AMC 35793	24	52
uartz Site	00003A	28	1N	14E	AMC 35794	24	53
uartz Site	00004A	21, 28	1N	14E	AMC 35795	31	273
uartz Site	00005A	21	1N	14E	AMC 35796	147	459
uartz Site	00006A	21	1N	14E	AMC 35797	147	460
uartz Site	00007A	21	1N	14E	AMC 35798	147	461
uartz Site	00008A	21	1N	14E	AMC 35799	147	462
uartz Site	00009A	21, 28	1N	14E	AMC 35800	147	463
uartz Site	00010A	21	1N	14E	AMC 35801	147	464
uartz Site	00011A	21	1N	14E	AMC 35802	147	465
uartz Site	00012A	21	1N	14E	AMC 35803	147	466
uartz Site	00013A	21	1N	14E	AMC 35804	147	467
uartz Site	00014A	21	1N	14E	AMC 35805	147	468
uartz Site	00015A	21	1N	14E	AMC 35806	147	469
uartz Site	00016A	21, 28	1N	14E	AMC 35807	147	470
uartz Site	00017A	21	1N	14E	AMC 35808	147	471
uartz Site	00018A	21	1N	14E	AMC 35809	147	472
uartz Site	00019A	21	1N	14E	AMC 35810	147	473
uartz Site	00020A	21	1N	14E	AMC 35811	147	474
uartz Site	00021A	21	1N	14E	AMC 35812	147	475
uartz Site	00022A	20, 21	1N	14E	AMC 35813	147	476
uartz Site	00023A	20, 21	1N	14E	AMC 35814	147	477
uartz Site	00024A	20	1N	14E	AMC 35815	147	478
uartz Site	00025A	20, 21	1N	14E	AMC 35816	291	986
uartz Site #25 A		22	1N	14E	AMC 35817	273	186
uartz Site #26 A		22	1N	14E	AMC 35818	273	187
uartz Site #27 A		21, 22, 27, 28	1N	14E	AMC 35819	346	336
uartz Site #28 A		21, 22	1N	14E	AMC 35820	273	189



#300  
8:00  
M

457382

STATE OF ARIZONA, County of Gila, ss;  
I do hereby certify that the within instrument was filed and recorded at request of Exxon Minerals Company. U.S.A.

Date Aug. 20, 1980 Time 8:00 A. M., Docket 508 Official Records Page s 710-714  
Records of Gila County, Arizona.

WITNESS my hand and official seal the day and year first above written.

Exxon Minerals Company, U.S.A.  
P.O. Box 120  
Denver, Co 80201

MARY V. DE PAOLI, County Recorder

INDEXED  
MICROFILMED By Mary V. De Paoli, Recorder.  
PAGED  
COMPARED



**EXXON** MINERALS COMPANY, U.S.A.  
POST OFFICE BOX 120 • DENVER, COLORADO 80201

EXPLORATION DEPARTMENT

RECEIVED  
B.L.M. AZ STATE OFFICE  
OCT 14 7 45 AM '80  
PHOENIX, ARIZONA

~~29092~~  
~~35824~~  
~~35792~~  
39092  
39198

October 9, 1980

Re: 1980 Assessment Affidavit  
Bohme Ranch Project #M-4855  
Gila County, Arizona

updated  
9-16-81  
JK

Bureau of Land Management  
2400 Valley Bank Center  
Phoenix, Arizona 85037

Gentlemen:

Please find enclosed a recorded copy of the 1980 Proof of Labor for our Bohme Ranch Project.

If you should have any questions please call me.

Very truly yours,

*Joyce M. Eckardt*  
Joyce M. Eckardt

jme

Enclosure

Please acknowledge receipt of the above documents by signing the attached carbon copy of this letter and returning it to me at the above address.

Received by \_\_\_\_\_ Date \_\_\_\_\_

ack.  
10-15-80  
pe

AFFIDAVIT OF ANNUAL LABOR - ARIZONA

STATE OF COLORADO )  
                          ) SS.  
COUNTY OF ARAPAHOE )

RECEIVED  
STATE OFFICE  
OCT 14 7 45 AM '80  
PHOENIX, ARIZONA

Nicola L. Carlson, being duly sworn, deposes and says

That she is a citizen of the United States and more than eight years of age, resides at Denver, Colorado in Denver County, Colorado, is personally acquainted with the contiguous group of mining claims known by the claim names listed on the schedule marked Exhibit A, attached hereto and hereby made a part of this affidavit of annual labor, said listed claims being situated in Unknown Mining District, Gila County, Arizona, and the location notices for the same being recorded in the Office of the County Recorder of said county, Arizona, in the books and at the pages of the Records of Mines shown on said Exhibit A.

That between the 1st day of September, A.D. 1979 and the 30th day of October, A.D. 1979 at least \$16,700.00 dollars worth of work and improvements were done and performed upon or for the benefit of said claims, not including the location work of said claims. Said work and improvements were made by, or caused to be made by, Exxon Minerals Company, U.S.A., an operating division of Exxon Company, U.S.A., a division of Exxon Corporation, at the expense of Exxon Corporation, the owner, optionee or lessee of said claims and for and on behalf of Can US, LTD. (Kirby Coryell) and W. E. Bohme, owner(s) of said claims, for the purpose of complying with the laws of the United States pertaining to assessment or annual work and Ishiong J. Wu and others were the men employed by said owner, optionee or lessee and who labored upon said claims, did said work and improvements, the same being as follows, to-wit:

drilling and related activities.

The notices of location of said claims are posted in the sections, townships and ranges shown on Exhibit A attached hereto.

FURTHER Affiant saith naught.

*Nicola L. Carlson*

Nicola L. Carlson  
Affiant for and on behalf of  
Exxon Minerals Company, U.S.A.,  
an operating division of Exxon Company, U.S.A.,  
a division of Exxon Corporation

Subscribed and sworn to before me this 15th day of August, 1980.

*Joyce M. Eckardt*  
Notary Public

My commission  
expires: September 19, 1983

P1:B2  
10/78




EXHIBIT A

PROJECT 4855

CLAIM-NAME	AIM NO.	SECTION	TWNSHIP	RANGE	BLM NUMBER	BOOK	PAGE
KAY	00001	15	1N	14E	AMC39092	471	40
KAY	00002	15,16	1N	14E	AMC39093	471	41
KAY	00003	15	1N	14E	AMC39094	471	42
KAY	00004	15,16	1N	14E	AMC39095	471	43
KAY	00005	15	1N	14E	AMC39096	471	44
KAY	00006	15,16	1N	14E	AMC39097	471	45
KAY	00007	15	1N	14E	AMC39098	471	46
KAY	00008	15,16	1N	14E	AMC39099	471	47
KAY	00009	15	1N	14E	AMC39100	471	48
KAY	00010	15,16	1N	14E	AMC39101	471	49
KAY	00011	15	1N	14E	AMC39102	471	50
KAY	00012	15,16	1N	14E	AMC39103	471	51
KAY	00013	15	1N	14E	AMC39104	471	52
KAY	00014	15,16	1N	14E	AMC39105	471	53
KAY	00015	15	1N	14E	AMC39106	471	54
KAY	00016	15,16	1N	14E	AMC39107	471	55
KAY	00017	22	1N	14E	AMC39108	471	56
KAY	00018	21,22	1N	14E	AMC39109	471	57
KAY	00019	22	1N	14E	AMC39110	471	58
KAY	00020	22	1N	14E	AMC39111	471	59
KAY	00021	22	1N	14E	AMC39112	471	60
KAY	00022	21,22	1N	14E	AMC39113	471	61
KAY	00023	22	1N	14E	AMC39114	471	62
KAY	00025	9,15	1N	14E	AMC39115	471	63
KAY	00026	9,16	1N	14E	AMC39116	471	64
KAY	00027	16	1N	14E	AMC39117	471	65
KAY	00028	15	1N	14E	AMC39118	471	66
KAY	00029	16	1N	14E	AMC39119	471	67
KAY	00030	16	1N	14E	AMC39120	471	68
KAY	00031	15	1N	14E	AMC39121	471	69
KAY	00032	16	1N	14E	AMC39122	471	70
KAY	00033	16	1N	14E	AMC39123	471	71
KAY	00034	16	1N	14E	AMC39124	471	72
KAY	00035	16	1N	14E	AMC39125	471	73
KAY	00036	15	1N	14E	AMC39126	471	74
KAY	00037	16	1N	14E	AMC39127	471	75
KAY	00038	16	1N	14E	AMC39128	471	76
KAY	00039	16	1N	14E	AMC39129	471	77
KAY	00040	16	1N	14E	AMC39130	471	78
KAY	00041	16	1N	14E	AMC39131	471	79
KAY	00042	16	1N	14E	AMC39132	471	80
KAY	00043	21	1N	14E	AMC39133	471	81
KAY	00044	21	1N	14E	AMC39134	471	82
KAY	00045	21	1N	14E	AMC39135	471	83
KAY	00046	21	1N	14E	AMC39136	471	84
KAY	00050	14,15	1N	14E	AMC39137	471	85
KAY	00051	14,15	1N	14E	AMC39138	471	86
KAY	00052	14,15	1N	14E	AMC39139	471	87
KAY	00053	14,15	1N	14E	AMC39140	471	88
KAY	00054	14,15, 22,23	1N	14E	AMC39141	471	89
KAY	00055	22,23	1N	14E	AMC39142	471	90
KAY	00056	22,23	1N	14E	AMC39143	471	91
KAY	00057	10,15	1N	14E	AMC39144	471	92
KAY	00058	9,10	1N	14E	AMC39145	471	93
KAY	00061	16	1N	14E	AMC39146	471	94
AY	00063	16,17	1N	14E	AMC39147	471	95
AY	00064	16,17	1N	14E	AMC39148	471	96
AY	00065	16,17	1N	14E	AMC39149	471	97
AY	00066	16,17	1N	14E	AMC39150	471	98
AY	00067	16	1N	14E	AMC39151	471	99
AY	00068	16,17	1N	14E	AMC39152	471	100
AY	00069	16,17	1N	14E	AMC39153	471	101
AY	00070	16,17	1N	14E	AMC39154	471	102
AY	00071	16	1N	14E	AMC39155	471	103
AY	00072	16,17, 20,21	1N	14E	AMC39156	471	104
AY	00073	16,17	1N	14E	AMC39157	471	105
AY	00075	16,17	1N	14E	AMC39158	471	106
AY	00077	16,17	1N	14E	AMC39159	471	107
AY	00079	16	1N	14E	AMC39160	471	108
AY	00080	16	1N	14E	AMC39161	471	109
AY	00081	15	1N	14E	AMC39162	471	110
AY	00082	15,16	1N	14E	AMC39163	471	111
AY	00083	8,9,16,17	1N	14E	AMC39164	471	112
AY	00085	22	1N	14E	AMC39165	471	113





EXHIBIT A

PROJECT

CLAIM-NAME	CLAIM NO.	SECTION	TWNSHIP	RANGE	BLM NUMBER	BOOK	PAGE
Janie	00001A	28, 29	1N	14E	AMC 35824	47	383
Janie	00002A	29	1N	14E	AMC 35825	47	384
Hard Rock	00001A	15	1N	14E	AMC 35822	40	396
Hard Rock	00002A	15	1N	14E	AMC 35823	40	397
Webster Fraction A		22	1N	14E	AMC 35835	129	489
Black Oak A		21, 22	1N	14E	AMC 35827	16	563
Black Oak	00002A	21, 22, 28	1N	14E	AMC 35828	16	564
Black Oak	00003A	22	1N	14E	AMC 35829	48	414
Moonlight A		21, 22	1N	14E	AMC 35826	16	564
Silver Bell A		28	1N	14E	AMC 35821	47	383
Copper Bottom	00002A	29	1N	14E	AMC 35830	42	191
Copper Bottom	00005A	29	1N	14E	AMC 35831	42	193
Copper Bottom	00007A	28, 29	1N	14E	AMC 35832	42	192
Copper Bottom	00011A	29	1N	14E	AMC 35833	48	440
Copper Bottom	00012A	29, 32	1N	14E	AMC 35834	48	440
Copper Bottom	00013A	32	1N	14E	AMC 35835	47	437
into Copper	00001A	22, 27	1N	14E	AMC 35838	48	291
into Copper	00002A	22, 27	1N	14E	AMC 35839	48	291
into Copper	00003A	22, 27	1N	14E	AMC 35840	48	291
into Copper	00004A	27	1N	14E	AMC 35841	48	292
into Copper	00005A	27, 28	1N	14E	AMC 35842	48	292
into Copper	00006A	28	1N	14E	AMC 35843	48	292
into Copper	00007A	28	1N	14E	AMC 35844	48	293
into Copper	00008A	28	1N	14E	AMC 35845	48	293
into Copper	00009A	28	1N	14E	AMC 35846	47	254
into Copper	00010A	28	1N	14E	AMC 35847	47	255
into Copper	00011A	28	1N	14E	AMC 35848	47	256
into Copper	00012A	28	1N	14E	AMC 35849	47	257
into Copper	00013A	28	1N	14E	AMC 35850	47	258
into Copper Fraction A		28	1N	14E	AMC 35837	47	259
uartz Site A		28	1N	14E	AMC 35792	20	15
uartz Site	00002A	28	1N	14E	AMC 35793	24	52
uartz Site	00003A	28	1N	14E	AMC 35794	24	53
uartz Site	00004A	21, 28	1N	14E	AMC 35795	31	273
uartz Site	00005A	21	1N	14E	AMC 35796	147	459
uartz Site	00006A	21	1N	14E	AMC 35797	147	460
uartz Site	00007A	21	1N	14E	AMC 35798	147	461
uartz Site	00008A	21	1N	14E	AMC 35799	147	462
uartz Site	00009A	21, 28	1N	14E	AMC 35800	147	463
uartz Site	00010A	21	1N	14E	AMC 35801	147	464
uartz Site	00011A	21	1N	14E	AMC 35802	147	465
uartz Site	00012A	21	1N	14E	AMC 35803	147	466
uartz Site	00013A	21	1N	14E	AMC 35804	147	467
uartz Site	00014A	21	1N	14E	AMC 35805	147	468
uartz Site	00015A	21	1N	14E	AMC 35806	147	469
uartz Site	00016A	21, 28	1N	14E	AMC 35807	147	470
uartz Site	00017A	21	1N	14E	AMC 35808	147	471
uartz Site	00018A	21	1N	14E	AMC 35809	147	472
uartz Site	00019A	21	1N	14E	AMC 35810	147	473
uartz Site	00020A	21	1N	14E	AMC 35811	147	474
uartz Site	00021A	21	1N	14E	AMC 35812	147	475
uartz Site	00022A	20, 21	1N	14E	AMC 35813	147	476
uartz Site	00023A	20, 21	1N	14E	AMC 35814	147	477
uartz Site	00024A	20	1N	14E	AMC 35815	147	478
uartz Site	00025A	20, 21	1N	14E	AMC 35816	291	986
uartz Site #25 A		22	1N	14E	AMC 35817	273	186
uartz Site #26 A		22	1N	14E	AMC 35818	273	187
uartz Site #27 A		21, 22, 27, 28	1N	14E	AMC 35819	346	336
uartz Site #28 A		21, 22	1N	14E	AMC 35820	273	189

#38  
8:00  
M

457382

STATE OF ARIZONA, County of Gila, ss;  
I do hereby certify that the within instrument was filed and recorded at request of Exxon Minerals Company. U.S.A.

Date Aug. 20, 1980 Time 8:00 A. M., Docket 508 Official Records Page s 710-714  
Records of Gila County, Arizona.

WITNESS my hand and official seal the day and year first above written.

MARY V. DE PAOLI, County Recorder

Exxon Minerals Company, U.S.A.  
P.O. Box 120  
Denver, Co 80201

INDEXED  
MICROFILMED By Mary V. De Paoli, Recorder.  
PAGED  
COMPARED

ARIZONA STATE OFFICE  
LAND MANAGEMENT

NOV 14 1980 39092

7:45 A.M.  
PHOENIX, ARIZONA

Nov. 13, 1980

CANUS LTD  
Kirby C. Coryell, General Partner  
5140 E. Burns  
Tucson, Az. 85711

U. S. Bureau of Land Management  
2400 Valley Bank Center  
Phoenix, Arizona 85073

Enclosed is a copy of the recorded Affidavit of Labor  
for the Kay claim group in Gila County, Arizona.

Sincerely yours,  
*Kirby C. Coryell*  
Kirby C. Coryell

*ack  
8-14-81  
RC*

AMC 39092  
Bohme Ranch  
etal

ARIZONA STATE OFFICE  
BU. LAND MANAGEMENT

NOV 14 1980

7:45 A.M.  
PHOENIX, ARIZONA

Updated 8-19-81 by

AFFIDAVIT OF ANNUAL LABOR - ARIZONA

STATE OF COLORADO )  
                                  ) SS.  
COUNTY OF ARAPAHOE )

Nicola L. Carlson, being duly sworn, deposes and says:

That she is a citizen of the United States and more than eighteen years of age, resides at Denver, Colorado in Denver County, Colorado, is personally acquainted with the contiguous group of mining claims known by the claim names listed on the schedule marked Exhibit A, attached hereto and hereby made a part of this affidavit of annual labor, said listed claims being situated in Unknown Mining District, Gila County, Arizona, and the location notices for the same being recorded in the Office of the County Recorder of said county, Arizona, in the books and at the pages of the Records of Mines shown on said Exhibit A.

That between the 1st day of September, A.D. 1979 and the 30th day of October, A.D. 1979 at least \$16,700.00 dollars worth of work and improvements were done and performed upon or for the benefit of said claims, not including the location work of said claims. Said work and improvements were made by, or caused to be made by, Exxon Minerals Company, U.S.A., an operating division of Exxon Company, U.S.A., a division of Exxon Corporation, at the expense of Exxon Corporation, the owner, optionee or lessee of said claims and for and on behalf of Can US, LTD. (Kirby Coryell) and W. E. Bohme, owner(s) of said claims, for the purpose of complying with the laws of the United States pertaining to assessment or annual work and Ishiung J. Wu and others were the men employed by said owner, optionee or lessee and who labored upon said claims, did said work and improvements, the same being as follows, to-wit:

drilling and related activities.

The notices of location of said claims are posted in the sections, townships and ranges shown on Exhibit A attached hereto.


FURTHER Affiant saith naught.

Nicola L. Carlson  
Nicola L. Carlson

Affiant for and on behalf of  
Exxon Minerals Company, U.S.A.,  
an operating division of Exxon Company, U.S.A.,  
a division of Exxon Corporation

Subscribed and sworn to before me this 15th day of August, 19 80.

Joyce M. Eckardt  
Notary Public



My commission  
expires: September 19, 1983

P1:B2  
10/78



EXHIBIT A

PROJECT 4855

CLAIM-NAME	CLAIM NO.	SECTION	TWNSHIP	RANGE	BLM NUMBER	BOOK	PAGE
KAY	00001	15	1N	14E	AMC39092	471	40
KAY	00002	15,16	1N	14E	AMC39093	471	41
KAY	00003	15	1N	14E	AMC39094	471	42
KAY	00004	15,16	1N	14E	AMC39095	471	43
KAY	00005	15	1N	14E	AMC39096	471	44
KAY	00006	15,16	1N	14E	AMC39097	471	45
KAY	00007	15	1N	14E	AMC39098	471	46
KAY	00008	15,16	1N	14E	AMC39099	471	47
KAY	00009	15	1N	14E	AMC39100	471	48
KAY	00010	15,16	1N	14E	AMC39101	471	49
KAY	00011	15	1N	14E	AMC39102	471	50
KAY	00012	15,16	1N	14E	AMC39103	471	51
KAY	00013	15	1N	14E	AMC39104	471	52
KAY	00014	15,16	1N	14E	AMC39105	471	53
KAY	00015	15	1N	14E	AMC39106	471	54
KAY	00016	15,16	1N	14E	AMC39107	471	55
KAY	00017	22	1N	14E	AMC39108	471	56
KAY	00018	21,22	1N	14E	AMC39109	471	57
KAY	00019	22	1N	14E	AMC39110	471	58
KAY	00020	22	1N	14E	AMC39111	471	59
KAY	00021	22	1N	14E	AMC39112	471	60
KAY	00022	21,22	1N	14E	AMC39113	471	61
KAY	00023	22	1N	14E	AMC39114	471	62
KAY	00025	9,15	1N	14E	AMC39115	471	63
KAY	00026	9,16	1N	14E	AMC39116	471	64
KAY	00027	16	1N	14E	AMC39117	471	65
KAY	00028	16	1N	14E	AMC39118	471	66
KAY	00029	16	1N	14E	AMC39119	471	67
KAY	00030	16	1N	14E	AMC39120	471	68
KAY	00031	16	1N	14E	AMC39121	471	69
KAY	00032	16	1N	14E	AMC39122	471	70
KAY	00033	16	1N	14E	AMC39123	471	71
KAY	00034	16	1N	14E	AMC39124	471	72
KAY	00035	16	1N	14E	AMC39125	471	73
KAY	00036	16	1N	14E	AMC39126	471	74
KAY	00037	16	1N	14E	AMC39127	471	75
KAY	00038	16	1N	14E	AMC39128	471	76
KAY	00039	16	1N	14E	AMC39129	471	77
KAY	00040	16	1N	14E	AMC39130	471	78
KAY	00041	16	1N	14E	AMC39131	471	79
KAY	00042	16	1N	14E	AMC39132	471	80
KAY	00043	21	1N	14E	AMC39133	471	81
KAY	00044	21	1N	14E	AMC39134	471	82
KAY	00045	21	1N	14E	AMC39135	471	83
KAY	00046	21	1N	14E	AMC39136	471	84
KAY	00050	14,15	1N	14E	AMC39137	471	85
KAY	00051	14,15	1N	14E	AMC39138	471	86
KAY	00052	14,15	1N	14E	AMC39139	471	87
KAY	00053	14,15	1N	14E	AMC39140	471	88
KAY	00054	14,15, 22,23	1N	14E	AMC39141	471	89
KAY	00055	22,23	1N	14E	AMC39142	471	90
KAY	00056	22,23	1N	14E	AMC39143	471	91
KAY	00057	10,15	1N	14E	AMC39144	471	92
KAY	00058	9,10	1N	14E	AMC39145	471	93
KAY	00061	16	1N	14E	AMC39146	471	94
KAY	00063	16,17	1N	14E	AMC39147	471	95
KAY	00064	16,17	1N	14E	AMC39148	471	96
KAY	00065	16,17	1N	14E	AMC39149	471	97
KAY	00066	16,17	1N	14E	AMC39150	471	98
KAY	00067	16	1N	14E	AMC39151	471	99
KAY	00068	16,17	1N	14E	AMC39152	471	100
KAY	00069	16,17	1N	14E	AMC39153	471	101
KAY	00070	16,17	1N	14E	AMC39154	471	102
KAY	00071	16	1N	14E	AMC39155	471	103
KAY	00072	16,17, 20,21	1N	14E	AMC39156	471	104
KAY	00073	16,17	1N	14E	AMC39157	471	105
KAY	00075	16,17	1N	14E	AMC39158	471	106
KAY	00077	16,17	1N	14E	AMC39159	471	107
KAY	00079	16	1N	14E	AMC39160	471	108
KAY	00080	16	1N	14E	AMC39161	471	109
KAY	00081	15	1N	14E	AMC39162	471	110
KAY	00082	15,16	1N	14E	AMC39163	471	111
KAY	00083	8,9,16,17	1N	14E	AMC39164	471	112
KAY	00085	22	1N	14E	AMC39165	471	113

ARIZONA STATE OFFICE  
BU. LAND MANAGEMENT

NOV 14 1980

7:45 A.M.  
PHOENIX, ARIZONA

EXHIBIT A

PROJECT 4855

AIM-NAME	CLAIM NO.	SECTION	TWNSHIP	RANGE	BLM NUMBER	BOOK	PAGE
KAY	00086	22	1N	14E	AMC39166	471	114
KAY	00087	15,22	1N	14E	AMC39167	471	115
KAY	00088	22	1N	14E	AMC39168	471	116
KAY	00089	15	1N	14E	AMC39169	471	117
KAY	00090	15	1N	14E	AMC39170	471	118
KAY	00091	15	1N	14E	AMC39171	471	119
KAY	00092	15	1N	14E	AMC39172	471	120
KAY	00093	15	1N	14E	AMC39173	471	121
KAY	00094	15	1N	14E	AMC39174	471	122
KAY	00095	15	1N	14E	AMC39175	471	123
KAY	00096	15	1N	14E	AMC39176	471	124
KAY	00097	15	1N	14E	AMC39177	471	125
KAY	00098	15	1N	14E	AMC39178	471	126
KAY	00099	15	1N	14E	AMC39179	471	127
KAY	00100	15	1N	14E	AMC39180	471	128
KAY	00101	15	1N	14E	AMC39181	471	129
KAY	00102	15	1N	14E	AMC39182	471	130
KAY	00103	15	1N	14E	AMC39183	471	131
KAY	00104	15	1N	14E	AMC39184	471	132
KAY	00108	9,10,15,16	1N	14E	AMC39185	471	133
KAY	00109	22	1N	14E	AMC39186	471	134
KAY	00110	21,22	1N	14E	AMC39187	471	135
KAY	00111	22	1N	14E	AMC39188	471	136
KAY	00112	21,22	1N	14E	AMC39189	471	137
KAY	00113	22	1N	14E	AMC39190	471	138
KAY	00114	22	1N	14E	AMC39191	471	139
KAY	00115	21	1N	14E	AMC39192	471	140
KAY	00116	21	1N	14E	AMC39193	471	141
KAY	00117	21	1N	14E	AMC39194	471	142
KAY	00118	21	1N	14E	AMC39195	471	143
KAY	00119	20,21	1N	14E	AMC39196	471	144
KAY	00120	20,21	1N	14E	AMC39197	471	145
KAY	00121	20,21	1N	14E	AMC39198	471	146

ARIZONA STATE OFFICE  
BU. LAND MANAGEMENT

NOV 14 1980

7:45 A.M.  
PHOENIX, ARIZONA

457382

STATE OF ARIZONA, County of Gila, ss;

Exxon Minerals Company. U.S.A.

I do hereby certify that the within instrument was filed and recorded at request of

Date Aug. 20, 1980 Time 8:00 A. M., Docket 508 Official Records Page s. 710-714

Records of Gila County, Arizona.

WITNESS my hand and official seal the day and year first above written.

MARY V. DE PAOLI, County Recorder

Exxon Minerals Company, U.S.A.  
P.O. Box 120  
Denver, Co 80201

INDEXED  
MICROFILMED  
PAGE  
COMPARED

By Mary V. De Paoli, Recorder.

ARIZONA STATE OFFICE  
BU. LAND MANAGEMENT

NOV 14 1980

7:45 A.M.  
PHOENIX, ARIZONA

K. C. Coryell  
5140 E. Burns  
Tucson, Az. 85711



U.S. Bureau of Land Management  
2400 Valley Bank Center  
Phoenix, Arizona 85073

PA



DUCKET 462 PAGE 33

AMC 39092

RECEIVED  
B.L.M. AZ STATE OFFICE

AUG 30 1979

10:00 A.M. AFFIDAVIT OF ANNUAL LABOR - ARIZONA  
PHOENIX, ARIZONA

STATE OF COLORADO )  
                                  ) SS.  
COUNTY OF ARAPAHOE )

Nicola L. Gaudio, being duly sworn, deposes and says:

That she is a citizen of the United States and more than eighteen years of age, resides at 1320 South Birch, #101, in Denver County, Colorado, is personally acquainted with the contiguous group of mining claims known by the claim names listed on the schedule marked Exhibit A, attached hereto and hereby made a part of this affidavit of annual labor, said listed claims being situated in Unknown Mining District, Gila County, Arizona, and the location notices for the same being recorded in the Office of the County Recorder of said county, Arizona in the books and at the pages of the Records of Mines shown on said Exhibit A.

That between the 1st day of September, A.D. 1977 and the 1st day of September, A.D. 1978 at least sixteen thousand, seven hundred dollars worth of work and improvements were done and performed upon or for the benefit of said claims, not including the location work of said claims. Said work and improvements were made by, or caused to be made by, Exxon Minerals Company, U.S.A., an operating division of Exxon Company, U.S.A., a division of Exxon Corporation, at the expense of Exxon Corporation, the owner, lessee and/or optionee of said claims and for and on behalf of W. E. Bohme and CanUS, Ltd., owners of said claims, for the purpose of complying with the laws of the United States pertaining to assessment or annual work and Ishiang Wu was the man employed by said optionee and lessee and who labored upon said claims, did said work and improvements, the same being as follows, to-wit:

core drilling and related activities

The notices of location of said claims are posted in the sections, townships and ranges shown on Exhibit A attached hereto.

*1977-1978 assessment*

*Nicola L. Gaudio*

Nicola L. Gaudio  
Affiant for and on behalf of  
Exxon Minerals Company, U.S.A.,  
an operating division of Exxon Company, U.S.A.,  
a division of Exxon Corporation.

Subscribed and sworn to before me this 21<sup>st</sup> day of November

*Judith A. Summers*  
Notary Public

NOTARY PUBLIC  
My Commission Expires: July 14, 1982



CLAIM NAME	CLAIM NO.	SECTION	TWNSHIP	RANGE	BLM NUMBER	BOOK	PAGE
Kay	00001	15, 16	1N	14E	AMC 39092	262	305
Kay	00002	16	1N	14E	AMC 39093	262	306
Kay	00003	15, 16	1N	14E	AMC 39094	262	307
Kay	00004	16	1N	14E	AMC 39095	262	308
Kay	00005	15, 16	1N	14E	AMC 39096	262	309
Kay	00006	16	1N	14E	AMC 39097	262	310
Kay	00007	15, 16	1N	14E	AMC 39098	262	311
Kay	00008	16	1N	14E	AMC 39099	262	312
Kay	00009	15, 16	1N	14E	AMC 39100	262	313
Kay	00010	16	1N	14E	AMC 39101	262	314
Kay	00011	21, 22	1N	14E	AMC 39102	262	315
Kay	00012	21	1N	14E	AMC 39103	262	316
Kay	00013	21, 22	1N	14E	AMC 39104	262	317
Kay	00014	21	1N	14E	AMC 39105	262	318
Kay	00015	21, 22	1N	14E	AMC 39106	262	319
Kay	00016	21	1N	14E	AMC 39107	262	320
Kay	00017	21, 22	1N	14E	AMC 39108	262	321
Kay	00018	21	1N	14E	AMC 39109	262	322
Kay	00019	21, 22	1N	14E	AMC 39110	262	323
Kay	00020	21	1N	14E	AMC 39111	262	324
Kay	00021	21, 22	1N	14E	AMC 39112	262	325
Kay	00022	21	1N	14E	AMC 39113	262	326
Kay	00023	21, 22	1N	14E	AMC 39114	262	327
Kay	00025	16	1N	14E	AMC 39115	264	324
Kay	00026	16	1N	14E	AMC 39116	264	325
Kay	00027	16	1N	14E	AMC 39117	262	329
Kay	00028	16	1N	14E	AMC 39118	262	330
Kay	00029	16	1N	14E	AMC 39119	262	331
Kay	00030	16	1N	14E	AMC 39120	262	332
Kay	00031	16	1N	14E	AMC 39121	262	333
Kay	00032	16	1N	14E	AMC 39122	262	334
Kay	00033	16	1N	14E	AMC 39123	262	335
Kay	00034	16	1N	14E	AMC 39124	262	336
Kay	00035	16	1N	14E	AMC 39125	262	337
Kay	00036	16	1N	14E	AMC 39126	262	338
Kay	00037	16	1N	14E	AMC 39127	262	339
Kay	00038	16	1N	14E	AMC 39128	262	340
Kay	00039	16	1N	14E	AMC 39129	262	341
Kay	00040	16	1N	14E	AMC 39130	262	342
Kay	00041	21	1N	14E	AMC 39131	262	343
Kay	00042	21	1N	14E	AMC 39132	262	344
Kay	00043	21	1N	14E	AMC 39133	262	345
Kay	00044	21	1N	14E	AMC 39134	262	346
Kay	00045	21	1N	14E	AMC 39135	262	347
Kay	00046	21	1N	14E	AMC 39136	262	348
Kay	00047						
Kay	00048						
Kay	00049						
Kay	00050	15	1N	14E	AMC 39137	262	352
Kay	00051	15	1N	14E	AMC 39138	262	353
Kay	00052	15	1N	14E	AMC 39139	262	354
Kay	00053	15	1N	14E	AMC 39140	262	355
Kay	00054	22	1N	14E	AMC 39141	262	356
Kay	00055	22	1N	14E	AMC 39142	262	357
Kay	00056	22	1N	14E	AMC 39143	262	358
Kay	00057	15, 16	1N	14E	AMC 39144	262	359
Kay	00058	16	1N	14E	AMC 39145	262	360
Kay	00059						
Kay	00060						
Kay	00061	16, 17	1N	14E	AMC 39146	265	145
Kay	00062						
Kay	00063	16, 17	1N	14E	AMC 39147	262	363
Kay	00064	17	1N	14E	AMC 39148	262	364
Kay	00065	16, 17	1N	14E	AMC 39149	262	365
Kay	00066	17	1N	14E	AMC 39150	262	366
Kay	00067	16, 17	1N	14E	AMC 39151	262	367
Kay	00068	17	1N	14E	AMC 39152	262	368
Kay	00069	16, 17	1N	14E	AMC 39153	262	369
Kay	00070	17	1N	14E	AMC 39154	262	370

RECEIVED  
 B.L.M. AZ STATE OFFICE  
 AUG 30 1979  
 10:00 A.M.  
 PHOENIX, ARIZONA



Exhibit A

Project 4855

CLAIM NAME	CLAIM NO.	SECTION	TWNSHIP	RANGE	BLM NUMBER	BOOK	PAGE
Kay	00071	20, 21	1N	14E	AMC 39155	262	371 ✓
Kay	00072	20	1N	14E	AMC 39156	262	372 ✓
Kay	00073	16, 17	1N	14E	AMC 39157	265	147 ✓
Kay	00074						
Kay	00075	16, 17	1N	14E	AMC 39158	265	149 ✓
Kay	00076						
Kay	00077	16, 17	1N	14E	AMC 39159	265	151 ✓
Kay	00078						
Kay	00079	16	1N	14E	AMC 39160	264	326 ✓
Kay	00080	16	1N	14E	AMC 39161	264	327 ✓
Kay	00081	15, 16	1N	14E	AMC 39162	264	328 ✓
Kay	00082	16	1N	14E	AMC 39163	264	329 ✓
Kay	00083	16	1N	14E	AMC 39164	265	153 ✓
Kay	00084						
Kay	00085	22	1N	14E	AMC 39165	262	373 ✓
Kay	00086	22	1N	14E	AMC 39166	262	374 ✓
Kay	00087	22	1N	14E	AMC 39167	262	375 ✓
Kay	00088	22	1N	14E	AMC 39168	262	376 ✓
Kay	00089	22	1N	14E	AMC 39169	262	377 ✓
Kay	00090	22	1N	14E	AMC 39170	262	378 ✓
Kay	00091	15	1N	14E	AMC 39171	262	379 ✓
Kay	00092	15	1N	14E	AMC 39172	262	380 ✓
Kay	00093	15	1N	14E	AMC 39173	262	381 ✓
Kay	00094	15	1N	14E	AMC 39174	262	382 ✓
Kay	00095	15	1N	14E	AMC 39175	262	383 ✓
Kay	00096	15	1N	14E	AMC 39176	262	384 ✓
Kay	00097	15	1N	14E	AMC 39177	262	385 ✓
Kay	00098	15	1N	14E	AMC 39178	262	386 ✓
Kay	00099	15	1N	14E	AMC 39179	262	387 ✓
Kay	00100	15	1N	14E	AMC 39180	262	388 ✓
Kay	00101	15	1N	14E	AMC 39181	262	389 ✓
Kay	00102	15	1N	14E	AMC 39182	262	390 ✓
Kay	00103	15	1N	14E	AMC 39183	262	391 ✓
Kay	00104	15	1N	14E	AMC 39184	262	392 ✓
Kay	00105						
Kay	00106						
Kay	00107						
Kay	00108	9, 16	1N	14E	AMC 39185	262	396 ✓
Kay	00109	22	1N	14E	AMC 39186	270	267 ✓
Kay	00110	21, 22	1N	14E	AMC 39187	270	268 ✓
Kay	00111	21, 22	1N	14E	AMC 39188	270	269 ✓
Kay	00112	21	1N	14E	AMC 39189	270	270 ✓
Kay	00113	21, 22	1N	14E	AMC 39190	270	271 ✓
Kay	00114	21, 22	1N	14E	AMC 39191	270	272 ✓
Kay	00115	21	1N	14E	AMC 39192	270	273 ✓
Kay	00116	21	1N	14E	AMC 39193	270	274 ✓
Kay	00117	21	1N	14E	AMC 39194	270	275 ✓
Kay	00118	21	1N	14E	AMC 39195	274	585 ✓
Kay	00119	20, 21	1N	14E	AMC 39196	270	276 ✓
Kay	00120	20, 21	1N	14E	AMC 39197	270	277 ✓
Kay	00121	20, 21	1N	14E	AMC 39198	270	278 ✓
Kay	00122						
Kay	00123						
Kay	00124						
Kay	00125						
Kay	00126						
Janie	00001	28, 29	1N	14E	AMC 35824	47	383 ✓
Janie	00002	29	1N	14E	AMC 35825	47	384 ✓
Hard Rock	00001	15	1N	14E	AMC 35822	40	396 ✓
Hard Rock	00002	15	1N	14E	AMC 35823	40	397 ✓
Webster Fraction		22	1N	14E	AMC 35836	129	489 ✓
Black Oak		21, 22	1N	14E	AMC 35827	16	563 ✓
Black Oak	00002	21, 22, 28	1N	14E	AMC 35828	16	564 ✓
Black Oak	00003	22	1N	14E	AMC 35829	48	414 ✓
Moonlight		21, 22	1N	14E	AMC 35826	16	564 ✓
Silver Bell		28	1N	14E	AMC 35821	47	388 ✓
Copper Bottom	00002	29	1N	14E	AMC 35830	42	191 ✓
Copper Bottom	00005	29	1N	14E	AMC 35831	42	193 ✓
Copper Bottom	00007	28, 29	1N	14E	AMC 35832	42	192 ✓

RECEIVED  
 B.L.M. AZ STATE OFFICE  
 AUG 30 1979  
 10:00 A.M.  
 PHOENIX, ARIZONA



Exhibit A

Project 4855

CLAIM NAME	CLAIM NO.	SECTION	TWNSHIP	RANGE	BLM NUMBER	BOOK	PAGE
Copper Bottom	00011	29	1N	14E	AMC 35833	48	440
Copper Bottom	00012	29, 32	1N	14E	AMC 35834	48	440
Copper Bottom	00013	32	1N	14E	AMC 35835	47	437
Pinto Copper	00001	22, 27	1N	14E	AMC 35838	48	291
Pinto Copper	00002	22, 27	1N	14E	AMC 35839	48	291
Pinto Copper	00003	22, 27	1N	14E	AMC 35840	48	291
Pinto Copper	00004	27	1N	14E	AMC 35841	48	292
Pinto Copper	00005	27, 28	1N	14E	AMC 35842	48	292
Pinto Copper	00006	28	1N	14E	AMC 35843	48	292
Pinto Copper	00007	28	1N	14E	AMC 35844	48	293
Pinto Copper	00008	28	1N	14E	AMC 35845	48	293
Pinto Copper	00009	28	1N	14E	AMC 35846	47	254
Pinto Copper	00010	28	1N	14E	AMC 35847	47	255
Pinto Copper	00011	28	1N	14E	AMC 35848	47	256
Pinto Copper	00012	28	1N	14E	AMC 35849	47	257
Pinto Copper	00013	28	1N	14E	AMC 35850	47	258
Pinto Copper Fraction		28	1N	14E	AMC 35837	47	259
Quartz Site		28	1N	14E	AMC 35792	20	15
Quartz Site	00002	28	1N	14E	AMC 35793	24	52
Quartz Site	00003	28	1N	14E	AMC 35794	24	53
Quartz Site	00004	21, 28	1N	14E	AMC 35795	31	273
Quartz Site	00005	21	1N	14E	AMC 35796	147	459
Quartz Site	00006	21	1N	14E	AMC 35797	147	460
Quartz Site	00007	21	1N	14E	AMC 35798	147	461
Quartz Site	00008	21	1N	14E	AMC 35799	147	462
Quartz Site	00009	21, 28	1N	14E	AMC 35800	147	463
Quartz Site	00010	21	1N	14E	AMC 35801	147	464
Quartz Site	00011	21	1N	14E	AMC 35802	147	465
Quartz Site	00012	21	1N	14E	AMC 35803	147	466
Quartz Site	00013	21	1N	14E	AMC 35804	147	467
Quartz Site	00014	21	1N	14E	AMC 35805	147	468
Quartz Site	00015	21	1N	14E	AMC 35806	147	469
Quartz Site	00016	21, 28	1N	14E	AMC 35807	147	470
Quartz Site	00017	21	1N	14E	AMC 35808	147	471
Quartz Site	00018	21	1N	14E	AMC 35809	147	472
Quartz Site	00019	21	1N	14E	AMC 35810	147	473
Quartz Site	00020	21	1N	14E	AMC 35811	147	474
Quartz Site	00021	21	1N	14E	AMC 35812	147	475
Quartz Site	00022	20, 21	1N	14E	AMC 35813	147	476
Quartz Site	00023	20, 21	1N	14E	AMC 35814	147	477
Quartz Site	00024	20	1N	14E	AMC 35815	147	478
Quartz Site	00025	20, 21	1N	14E	AMC 35816	291	986
Quartz Site #25		22	1N	14E	AMC 35817	273	186
Quartz Site #26		22	1N	14E	AMC 35818	273	187
Quartz Site #27		21, 22, 27, 28	1N	14E	AMC 35819	346	336
Quartz Site #28		21, 22	1N	14E	AMC 35820	273	189

RECEIVED  
 B.L.M. AZ STATE OFFICE  
 AUG 30 1979  
 10:00 A.M.  
 PHOENIX, ARIZONA

#300  
 11:38  
 M

434728

STATE OF ARIZONA, County of Gila, ss;  
 I do hereby certify that the within instrument was filed and recorded at request of Exxon Minerals Company

Date Nov. 24, 1978 Time 11:30 A. M., Docket 462 Official Records Page 33 36  
 Records of Gila County, Arizona.

WITNESS my hand and official seal the day and year first above written.  
 Exxon Minerals Corporation  
 P. O. Box 120  
 Denver, Colorado 80201

MARY V. DE PAOLI, County Recorder  
 By Mary V. De Paoli, Reorder

INDEXED  
 MICROFILMED  
 PAGED  
 COMPARED